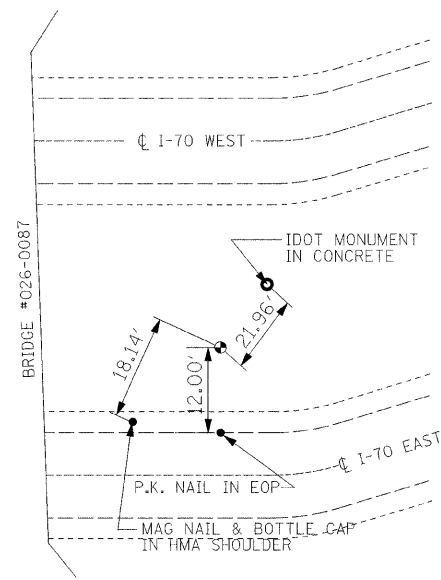
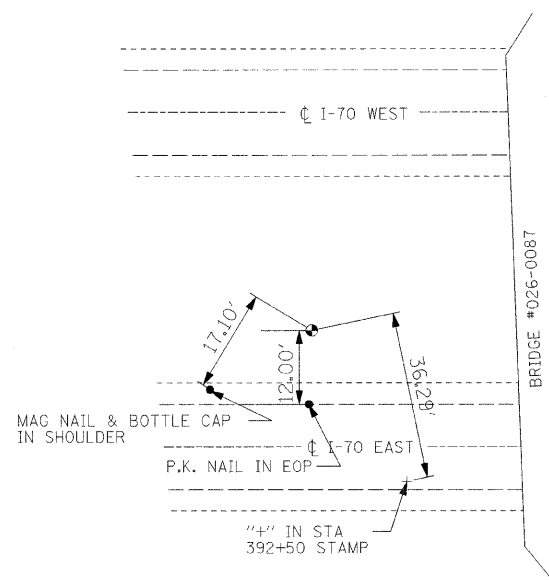


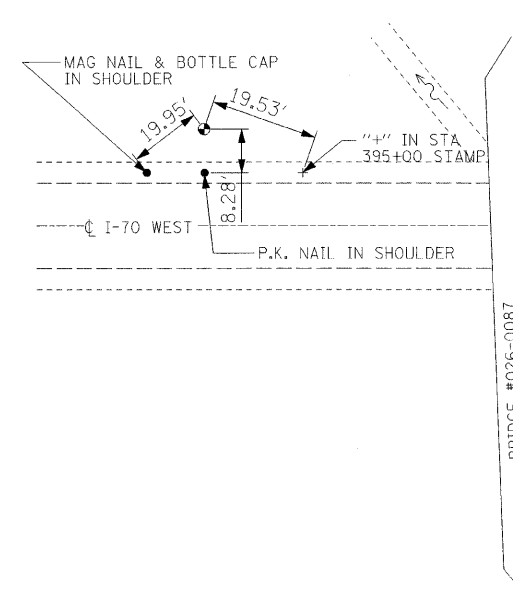
STRUCTURE 026-0087



CONTROL POINT #3600
 SET 5/8" IRON PIN ±4" DEEP
 N 20000.0000
 E 20000.0000
 ELEV. 529.23'



CONTROL POINT #3601
 SET 5/8" IRON PIN ±4" DEEP
 N 19731.1124
 E 19387.5297
 ELEV. 528.99'



CONTROL POINT #3602
 SET 5/8" IRON PIN FLUSH W/ GROUND
 N 19916.7247
 E 19572.1392
 ELEV. 529.99'

FILE NAME =	USER NAME = swartzw	DESIGNED -	REVISED -
c:\pw_work\pwidot\swartzw\dms50720\shp	sp20_74313.dgn	DRAWN -	REVISED -
	PLOT SCALE = 20.0000' / IN.	CHECKED -	REVISED -
	PLOT DATE = 1/20/2009	DATE -	REVISED -

**STATE OF ILLINOIS
 DEPARTMENT OF TRANSPORTATION**

TIE POINT DETAILS	
SCALE: NA	SHEET NO. 7 OF 7 SHEETS STA. TO STA.

F.A.I. RTE.	SECTION	COUNTY	TOTAL SHEETS	SHEET NO.
70	D-7 SAFETY 2009-1	FAYETTE	100	14
CONTRACT NO. 74313				
FED. ROAD DIST. NO. ILLINOIS FED. AID PROJECT				