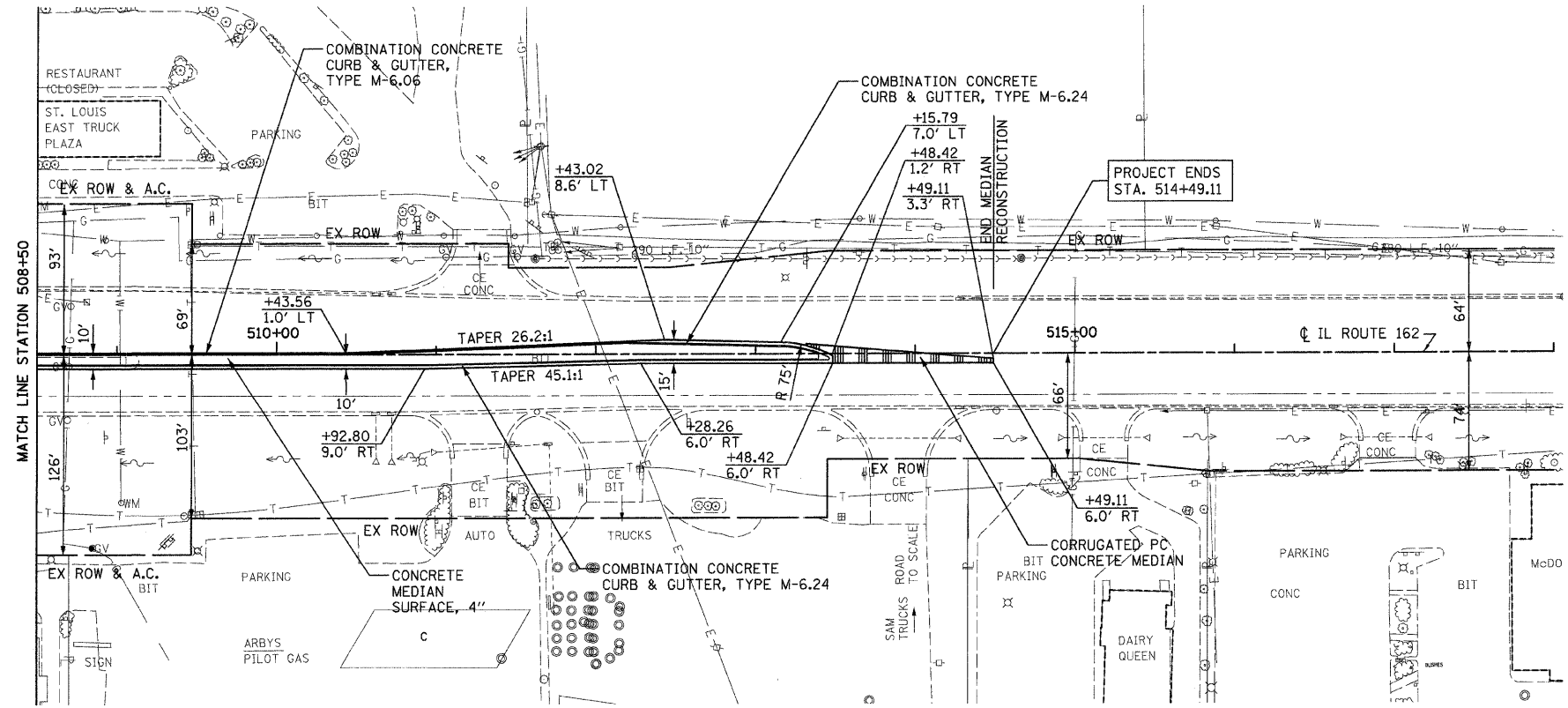
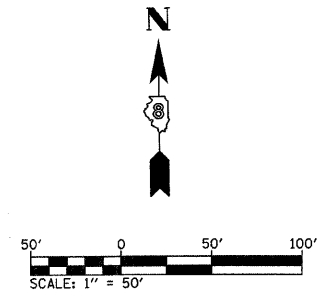


FILE ROUTE	SECTION	COUNTY	TOTAL SHEETS	SHEET NO
TO	*	MADISON	420	49
STA. 508+00		TO STA. 514+49.2		
CONTRACT NO.: 76709				
* 60-10K-1, 60-10HB				



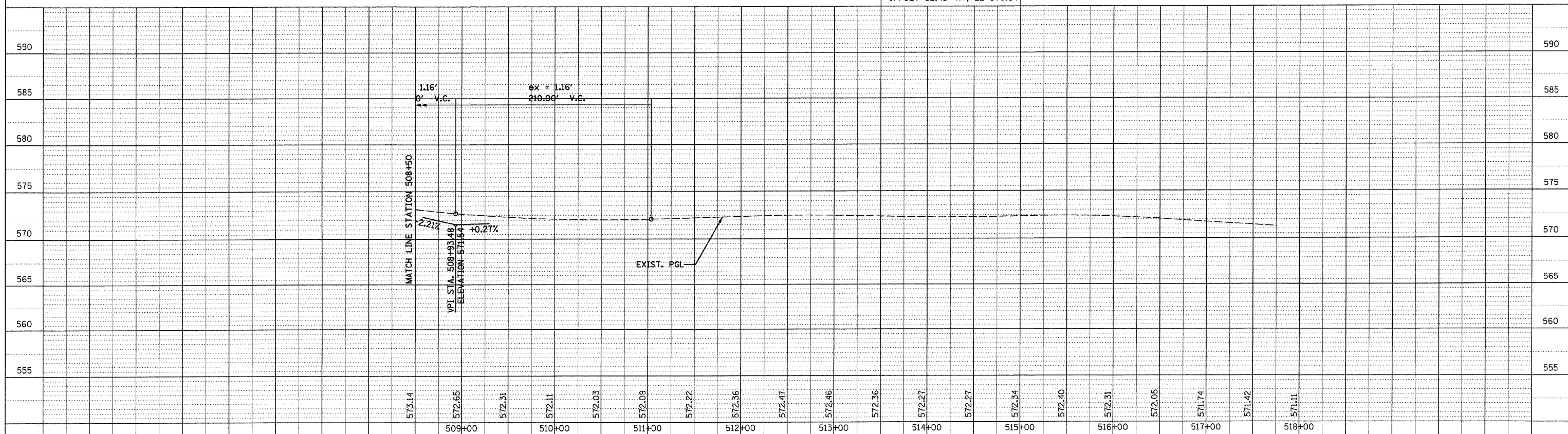
SAW CUT FULL DEPTH FOR PROPOSED
MEDIAN STA. 507+90 TO STA. 514+49.11.

BENCHMARK:
CONTROL POINT #37
IRON PIN WITH CAP
STA 514+50.22
OFFSET 32.45' RT, EL 570.94

NOTE:
1. ALL DIMENSIONS, STATIONS AND
OFFSETS ARE TO THE EDGE OF
PAVEMENT UNLESS OTHERWISE NOTED.

PLAN	SURVEYED	BY	DATE
NO.	NO.		

PROFILE	SURVEYED	BY	DATE
NO.	NO.		



PROPOSED PLAN & PROFILE - 4
IL ROUTE 162

DATE-TIME
DGN-SPEC
*REF- 236cvt01.dgn
*REF- 236cvt01.dgn
*REF- 236cvt01.dgn
*REF- 236cvt01.dgn
*REF- 236cvt01.dgn