







| | | | | |
|---------------------|---------|---------|--------------|-----------|
| FAP ROUTE | SECTION | COUNTY | TOTAL SHEETS | SHEET NO. |
| 70 | | MADISON | 420 | 73 |
| STA. | TO STA. | | | |
| CONTRACT NO.: T6T09 | | | | |
| • 60-10K-1,60-10HB | | | | |



LEGEND:

-  EXISTING OR NEW PAVEMENT USED FOR MAINTENANCE OF TRAFFIC
-  CONSTRUCTION LIMITS DURING STAGE
-  DIRECTION OF TRAFFIC ARROW
-  NEW PAVEMENT
-  TEMPORARY PAVEMENT
-  TEMPORARY TRAFFIC SIGN

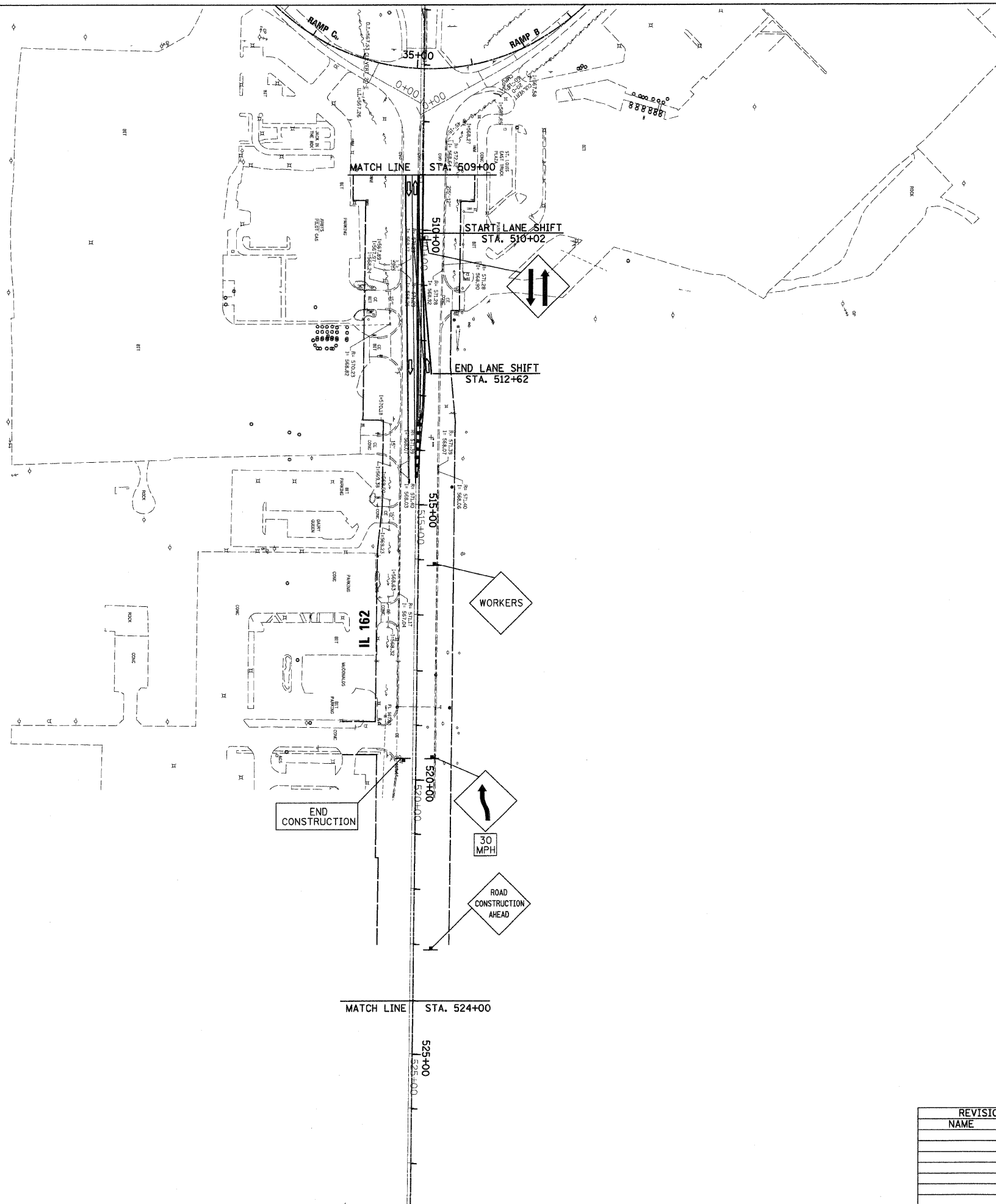
IL ROUTE 162

STAGE II TRAFFIC

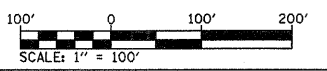
1. TRAFFIC IS CHANNELIZED INTO TWO LANES TO LINE UP WITH STAGE II TRAFFIC WEST OF STA. 509+00.

STAGE II CONSTRUCTION

1. CONSTRUCTION OF WESTBOUND TRAFFIC LANES ON IL ROUTE 162 OCCURS WEST OF STA. 509+00.



| | | |
|---------------|----------------------|------|
| PLAN | SURVEYED | DATE |
| NOTE BOOK NO. | PLOTTED | |
| | CHECKED | |
| | BY | |
| | DATE | |
| | NO. OF PAGES CHECKED | |
| | CADD FILE NAME | |



| REVISIONS | |
|-----------|------|
| NAME | DATE |
| | |
| | |
| | |
| | |
| | |
| | |

ILLINOIS DEPARTMENT OF TRANSPORTATION
MAINTENANCE OF TRAFFIC - 12
STAGE II PLAN VIEW
 FAP ROUTE 70
 SECTION 60-10K-1, 60-10HB
 MADISON COUNTY

DRAWN BY: HJB

PILOT DATE: *DATE-TIME*

DATE-TIME
 CON-SPEC
 REF