


| F&P ROUTE | SECTION | COUNTY  | TOTAL SHEETS | SHEET NO. |
|-----------|---------|---------|--------------|-----------|
| TO        | •       | MADISON | 420          | 78        |
| STA.      | TO STA. |         |              |           |

CONTRACT NO.: 76709  
• 60-10K-1, 60-10HB

PROP. CURVE NW\_TEMP1  
 PI STA. = 6+50.12  
 $\Delta = 32^\circ 35' 55''$  (RT)  
 D = 71' 37' 11"  
 R = 80.00'  
 T = 23.39'  
 L = 45.52'  
 E = 3.35'  
 P.C. STA. = 6+26.73  
 P.T. STA. = 6+72.25



STA. 50+00  
 Temp SW Frontage Rd. =  
 STA. 5+00 Temp NW Frontage Rd. =  
 STA. 492+06.40 IL 162  
 ☉ TEMPORARY SW FRONTAGE ROAD

PROP. CURVE SW\_TEMP2  
 PI STA. = 56+96.57  
 $\Delta = 53^\circ 11' 08''$  (RT)  
 D = 18' 28' 57"  
 R = 310.00'  
 T = 155.19'  
 L = 287.76'  
 E = 36.67'  
 e = 7.60%  
 T.R. = 160'  
 S.E. RUN = N.A.  
 P.C. STA. = 55+41.39  
 P.T. STA. = 58+29.15

STA. 59+50.34  
 Temp SW Frontage Rd. =  
 STA. 10+00 W Frontage Rd.

STA. 2+81.23  
 NW Frontage Rd. =  
 STA. 7+55.67  
 Temp NW Frontage Rd.


STA. 8+45.71  
 SE Frontage Rd. =  
 STA. 157+70.51  
 Temp SE Frontage Rd.  
 ☉ TEMPORARY SE FRONTAGE ROAD

PROP. CURVE SE\_TEMP1  
 PI STA. = 151+56.08  
 $\Delta = 51^\circ 25' 43''$  (RT)  
 D = 20' 27' 46"  
 R = 280.00'  
 T = 134.84'  
 L = 251.33'  
 E = 30.78'  
 P.C. STA. = 150+21.24  
 P.T. STA. = 152+72.57

STA. 150+00 Temp SE Fr Rd. =  
 STA. 506+46.15 IL-162 (Exlst)

STA. 100+00 NE Frontage Rd. =  
 STA. 506+64.25 IL-162 (Exlst)

PROP. CURVE NE\_TEMP1  
 PI STA. = 101+54.04  
 $\Delta = 42^\circ 29' 00''$  (LT)  
 D = 15' 54' 56"  
 R = 360.00'  
 T = 139.9'  
 L = 266.9'  
 E = 26.24'  
 P.C. STA. = 100+14.11  
 P.T. STA. = 102+81.04



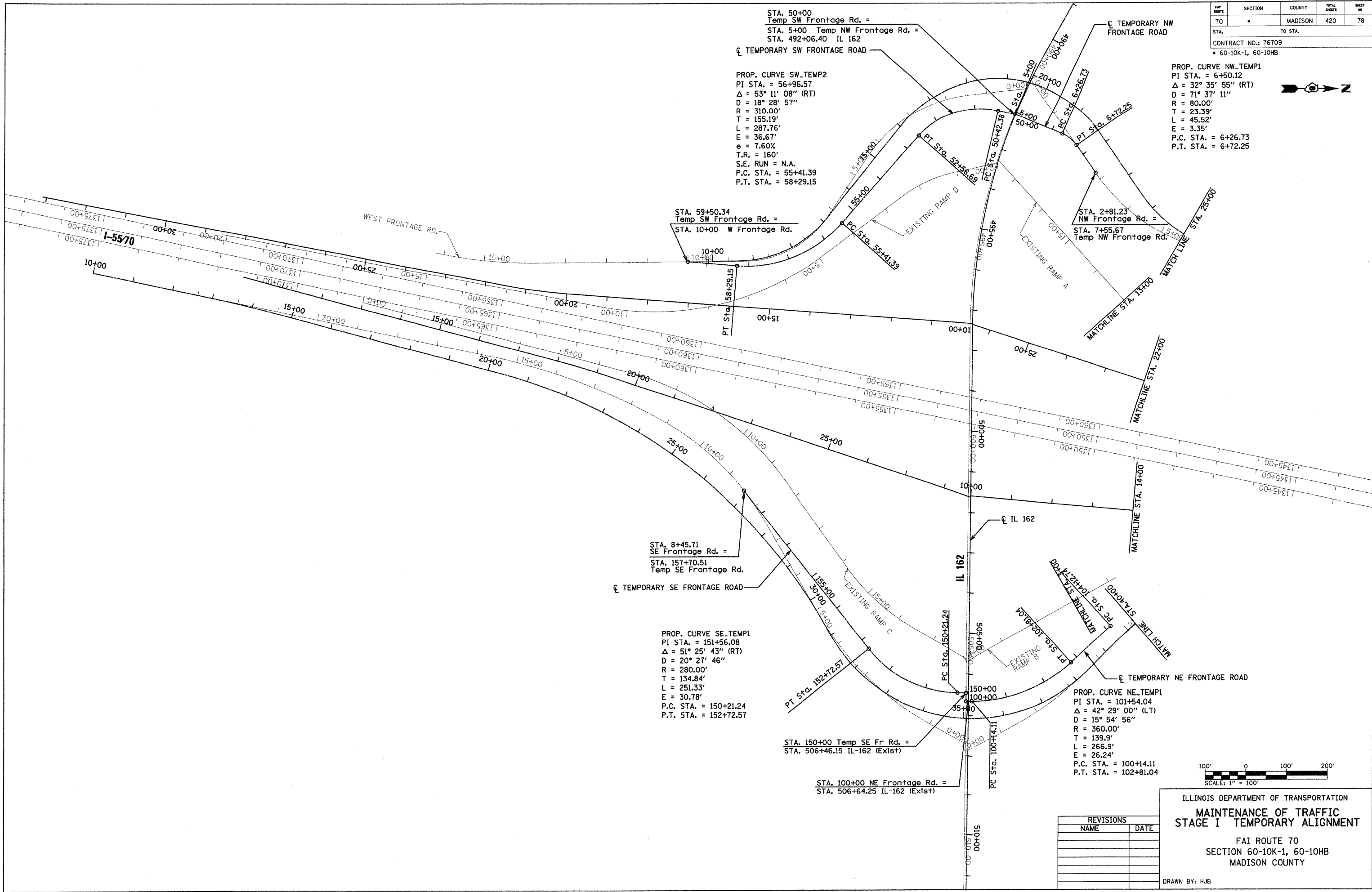
ILLINOIS DEPARTMENT OF TRANSPORTATION  
 MAINTENANCE OF TRAFFIC  
 STAGE I TEMPORARY ALIGNMENT  
 FAI ROUTE 70  
 SECTION 60-10K-1, 60-10HB  
 MADISON COUNTY

| REVISIONS |      |
|-----------|------|
| NAME      | DATE |
|           |      |
|           |      |
|           |      |
|           |      |
|           |      |

DRAWN BY: HJB

PLOT DATE: \*DATE-TIME\*

|           |           |      |
|-----------|-----------|------|
| PLAN      | SURVEYED  | DATE |
| NOTE BOOK | PLOTTED   | BY   |
| NO.       | CHECKED   |      |
|           | BY        |      |
|           | DATE      |      |
|           | FILE NAME |      |



\*DATE-TIME\*  
 \*DGN-SPEC\*  
 \*REF\*  
 \*REV\*