










FAP ROUTE	SECTION	COUNTY	TOTAL SHEETS	SHEET NO
70		MADISON	420	91
STA.	TO STA.			
CONTRACT NO.: 76709				
• 60-10K-1,60-10HB				




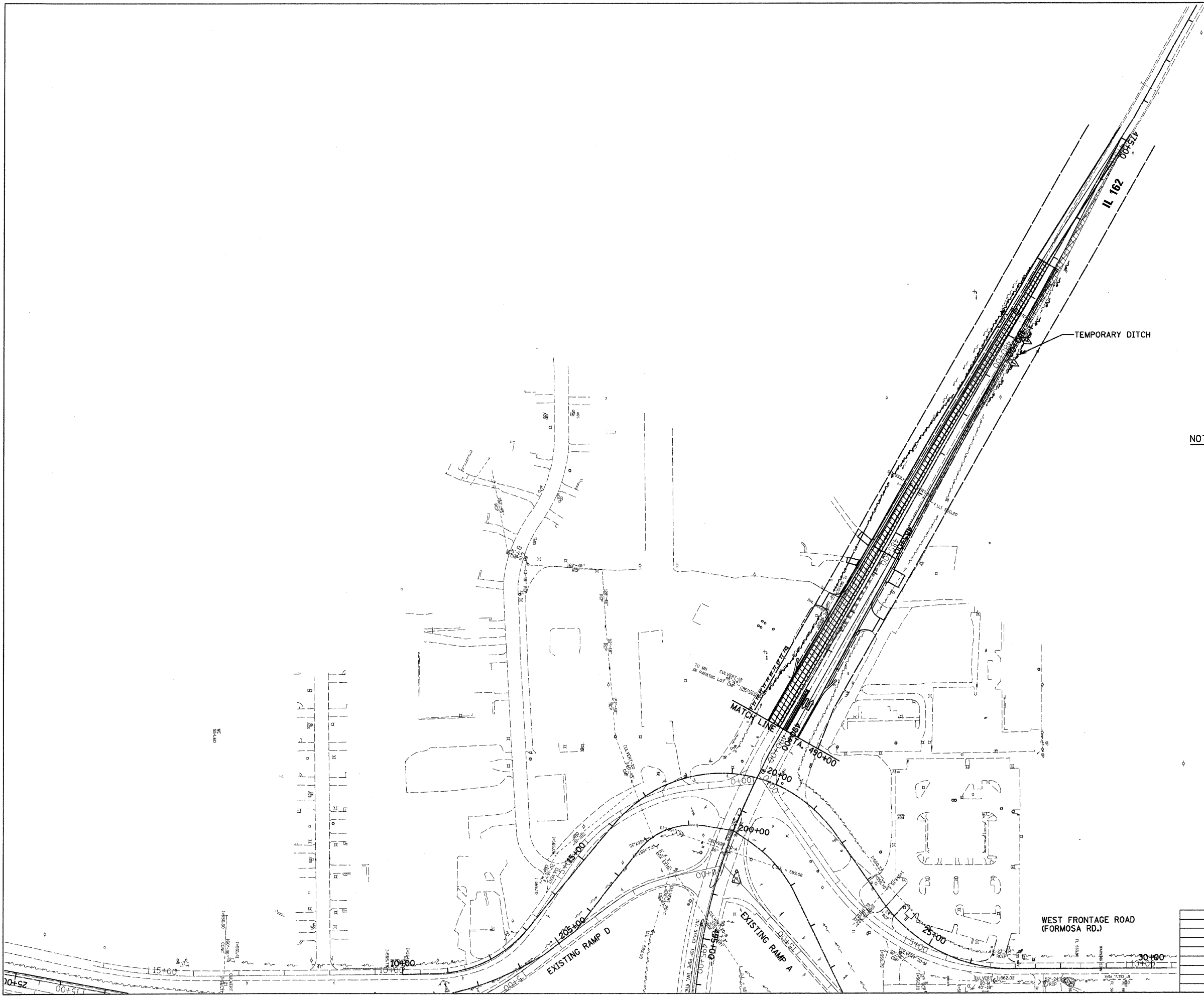
PLAN	SURVEYED	DATE
NOTE BOOK NO.	PLOTTED	
	CHECKED	
	BY	
	DATE	

LEGEND:

-  EXISTING OR NEW PAVEMENT USED FOR MAINTENANCE OF TRAFFIC
-  CONSTRUCTION LIMITS DURING STAGE
-  DIRECTION OF TRAFFIC ARROW
-  NEW PAVEMENT
-  TEMPORARY PAVEMENT
-  TEMPORARY DITCH CHECK
-  EROSION CONTROL BLANKET
-  PERIMETER EROSION BARRIER
-  INLET AND PIPE PROTECTION

NOTES:

1. FOR MORE TEMPORARY EROSION CONTROL INFORMATION, SEE STORM WATER POLLUTION PREVENTION PLANS.
2. USE EROSION CONTROL BLANKET WITH TEMPORARY EROSION CONTROL SEEDING FOR LINING DITCHES WITH SIDESLOPES STEEPER THAN 3:1.



REVISIONS	
NAME	DATE

ILLINOIS DEPARTMENT OF TRANSPORTATION
EROSION CONTROL AND TEMPORARY DRAINAGE PLAN (STAGE II) - 6
 FAP ROUTE 70
 SECTION 60-10K-1, 60-10HB
 MADISON COUNTY

DRAWN BY: GRH
 PLOT DATE: *DATE-TIME*

DATE-TIME
 JOB-SPEC
 REF