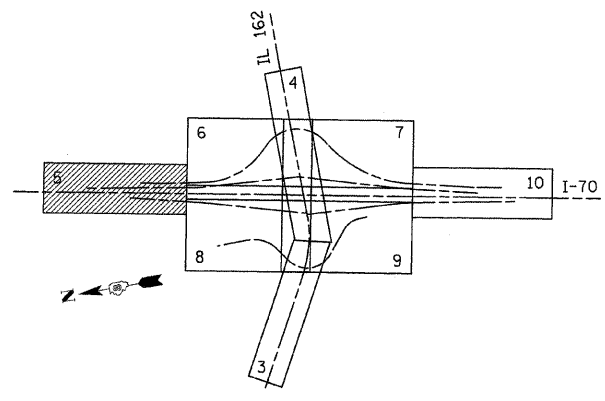
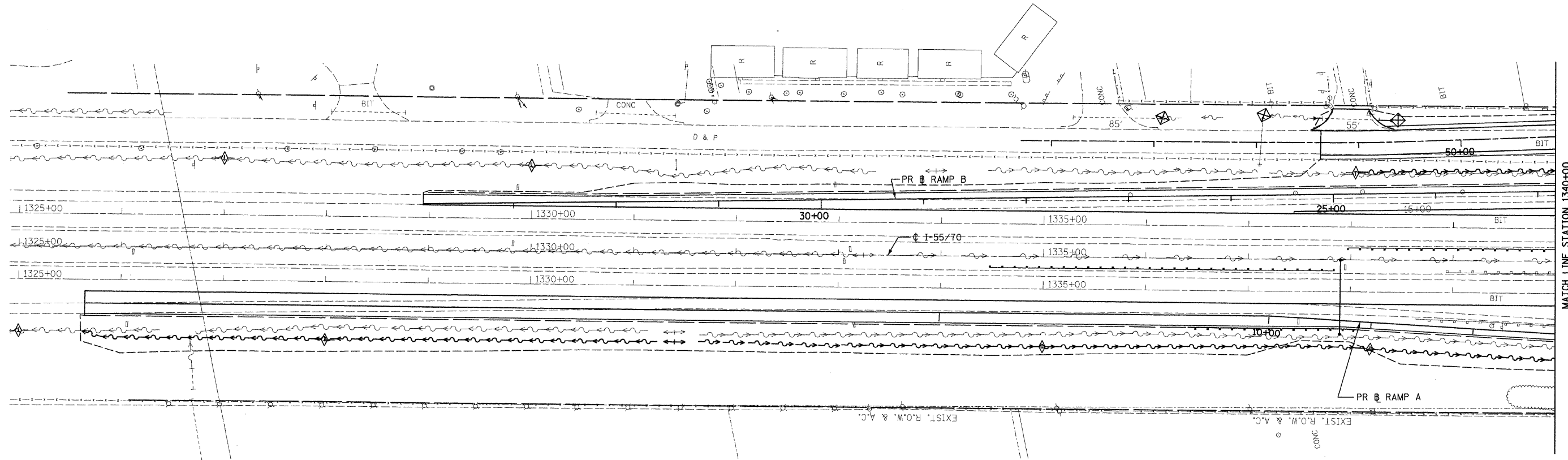


FAI ROUTE	SECTION	COUNTY	TOTAL SHEETS	SHEET NO
70		MADISON	420	98
STA. 1325+00		TO STA. 1340+00		
CONTRACT NO. 76709		• 60-10K-1, 60-10HB		



KEY PLAN

PLAN	SURVEYED	DATE
	PLOTTED	BY
	NOTED	
	RT. OF WAY CHECKED	
	PAID FILE NAME	







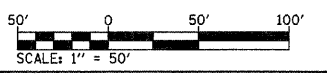
MATCH LINE STATION 1340+00

NOTES:

1. FOR DRAINAGE INFORMATION, SEE DRAINAGE PLANS.
2. PERIMETER EROSION BARRIER IS LOCATED ON TEMPORARY EASEMENT/PERMANENT EASEMENT/R.O.W. LINE, AS SHOWN ON THE PLANS.
3. FOR PERMANENT EROSION CONTROL INFORMATION, SEE SEEDING PLANS.
4. FOR EROSION CONTROL DURING STAGED CONSTRUCTION, SEE EROSION CONTROL AND TEMPORARY DRAINAGE PLAN.

LEGEND

-  TEMPORARY DITCH CHECK
-  EROSION CONTROL BLANKET
-  PERIMETER EROSION BARRIER
-  INLET AND PIPE PROTECTION



REVISIONS	
NAME	DATE

ILLINOIS DEPARTMENT OF TRANSPORTATION  
**STORM WATER POLLUTION PREVENTION PLAN - 5**

FAI ROUTE 70  
 SECTION 60-10K-1, 60-10HB  
 MADISON COUNTY

DRAWN BY: GRH  
 PLOT DATE: \*DATE-TIME\*

DATE-TIME\*  
 GRH-236  
 REF- 236c01.dgn  
 REF- 236c01.dgn  
 REF- 236c01.dgn  
 REF- 236c01.dgn  
 REF- 236c01.dgn  
 REF- 236c01.dgn