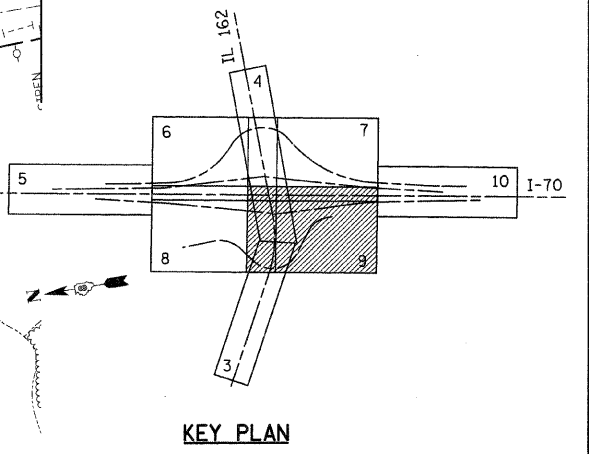

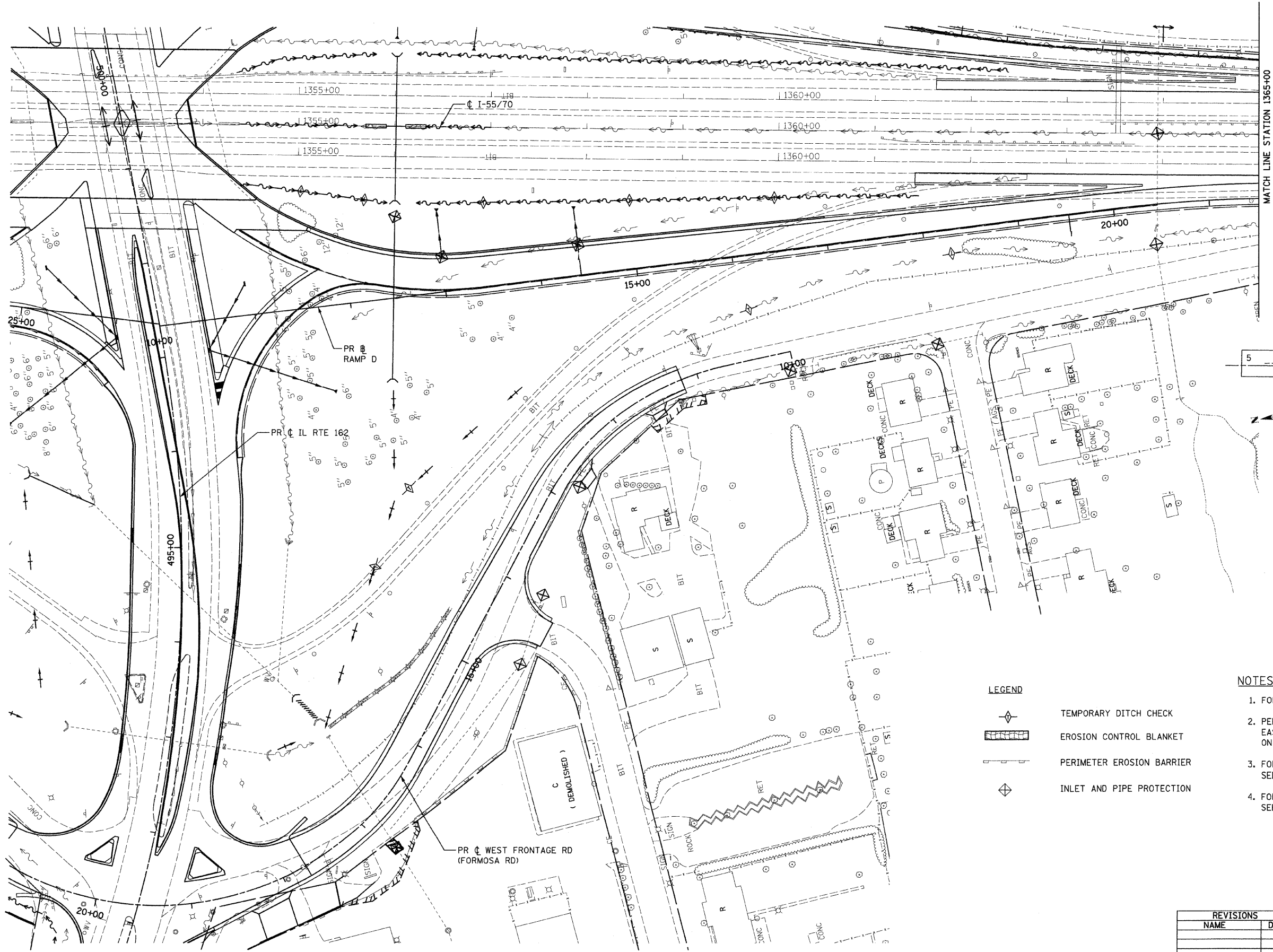


FAI ROUTE	SECTION	COUNTY	TOTAL SHEETS	SHEET NO
70	*	MADISON	420	102
STA. 1353+15.77		TO STA. 1365+00		
CONTRACT NO.		76709		
* 60-10K-1, 60-10HB				

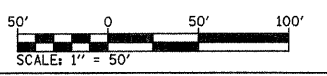


KEY PLAN



- LEGEND**
- TEMPORARY DITCH CHECK
 - EROSION CONTROL BLANKET
 - PERIMETER EROSION BARRIER
 - INLET AND PIPE PROTECTION

- NOTES:**
1. FOR DRAINAGE INFORMATION, SEE DRAINAGE PLANS.
 2. PERIMETER EROSION BARRIER IS LOCATED ON TEMPORARY EASEMENT/PERMANENT EASEMENT/R.O.W. LINE, AS SHOWN ON THE PLANS.
 3. FOR PERMANENT EROSION CONTROL INFORMATION, SEE SEEDING PLANS.
 4. FOR EROSION CONTROL DURING STAGED CONSTRUCTION, SEE EROSION CONTROL AND TEMPORARY DRAINAGE PLAN.



ILLINOIS DEPARTMENT OF TRANSPORTATION
STORM WATER POLLUTION PREVENTION PLAN - 9

FAI ROUTE 70
 SECTION 60-10K-1, 60-10HB
 MADISON COUNTY

REVISIONS	
NAME	DATE

DRAWN BY: GRH
 PLOT DATE: *DATE-TIME*

PLAN	SURVEYED	DATE
NOTE BOOK	PLOTTED	BY
NO.	INT. OF WAY CHECKED	
	NO. OF WAY CHECKED	
	FILE NAME	

DATE-TIME
 CON-236
 *REF- 236cpol.dgn
 *REF- 236cpol.dgn
 *REF- 236cpol.dgn
 *REF- 236cpol.dgn
 *REF- 236cpol.dgn
 *REF- 236cpol.dgn