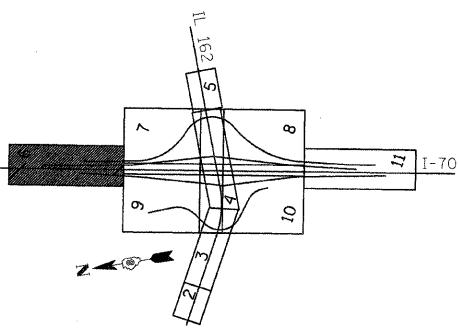
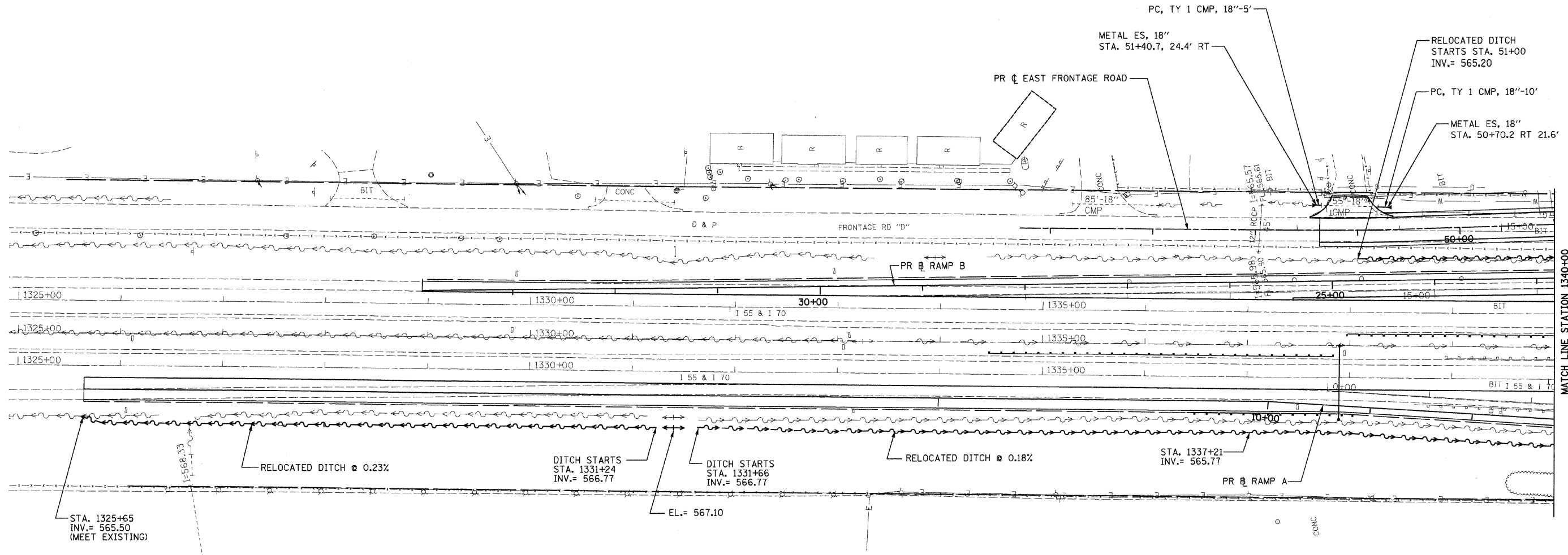


FILE NAME	SECTION	COUNTY	TOTAL SHEETS	SHEET NO
70	*	MADISON	420	109
STA. 1325+00		TO STA. 1340+00		
CONTRACT NO. 76709		• 60-10K, 60-10-4HB		




KEY PLAN

PLAN	SURVEYED	BY	DATE
	ALIGNED		
	CHECKED		
	PT. OF WAY CHECKED		
	NO.		



NOTE:
1. FOR RAMP A DITCH PROFILE, SEE PROPOSED DRAINAGE PROFILE DRAWINGS.



ILLINOIS DEPARTMENT OF TRANSPORTATION
PROPOSED DRAINAGE PLAN - 6

FAI ROUTE 70
SECTION 60-10K, 60-10-4HB
MADISON COUNTY

DRAWN BY: GRH
PLOT DATE: *DATE-TIME*

REVISIONS	
NAME	DATE

DATE-TIME
DATE-TIME
DATE-TIME
DATE-TIME
DATE-TIME
DATE-TIME