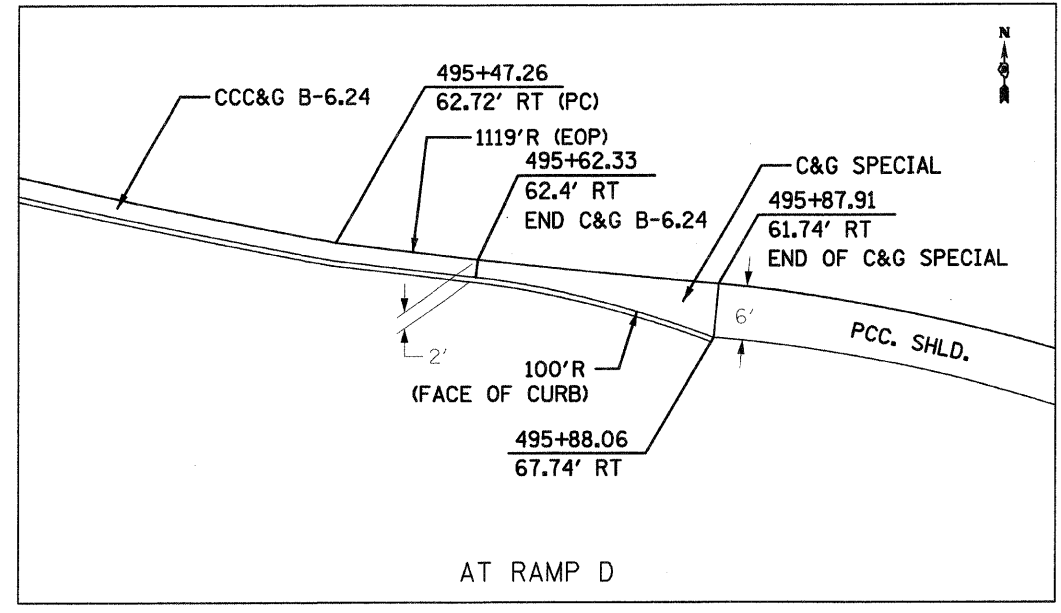
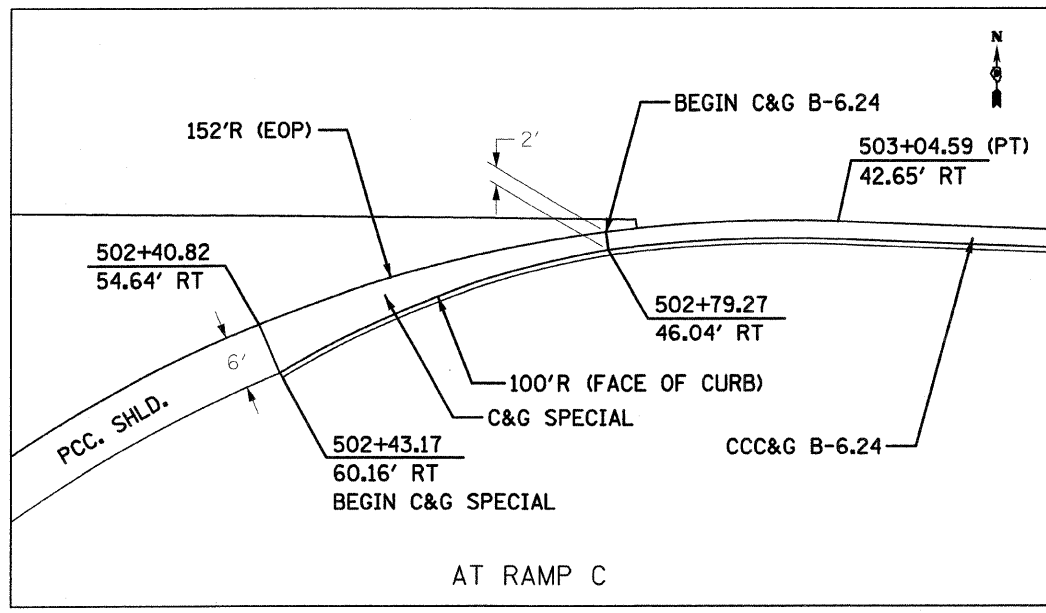
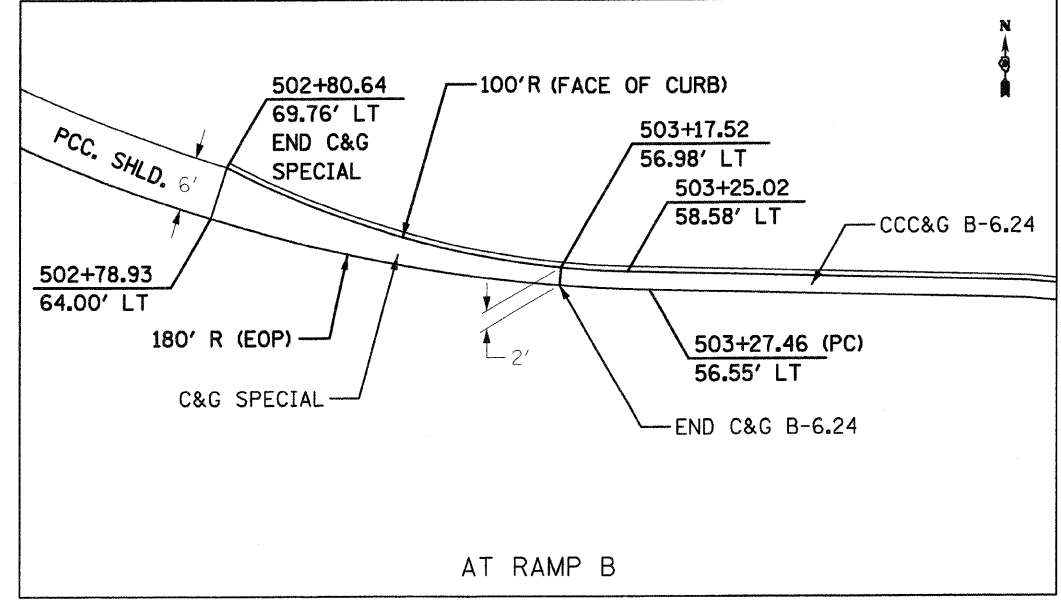
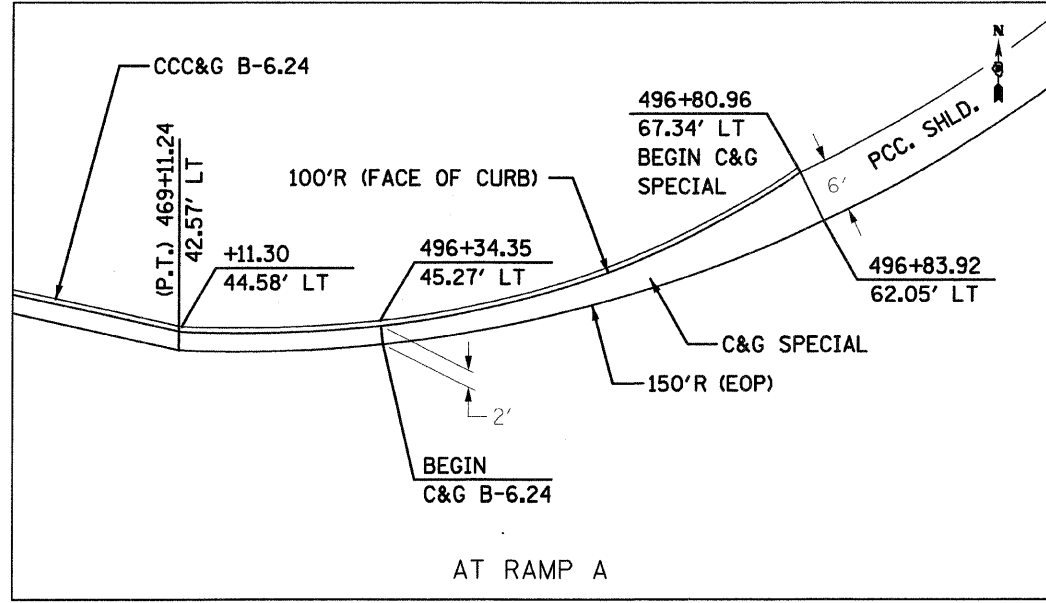


PLAN  
 SURVEYED BY \_\_\_\_\_ DATE \_\_\_\_\_  
 NOTE BOOK NO. \_\_\_\_\_  
 ALIGNMENT CHECKED BY \_\_\_\_\_  
 RT. OF WAY CHECKED BY \_\_\_\_\_  
 P&D FILE NAME \_\_\_\_\_



NOTE:  
 TRANSITION 6" HIGH CURB AT 10 FEET LENGTH  
 TO MEET EDGE OF PCC SHOULDER ELEVATION.

REVISIONS	
NAME	DATE

ILLINOIS DEPARTMENT OF TRANSPORTATION  
 CURB AND GUTTER  
 TRANSITION DETAILS

FAI ROUTE 70  
 SECTION 60-10K-1, 60-10HB  
 MADISON COUNTY

DRAWN BY: GRH  
 PLOT DATE: \*DATE-TIME\*