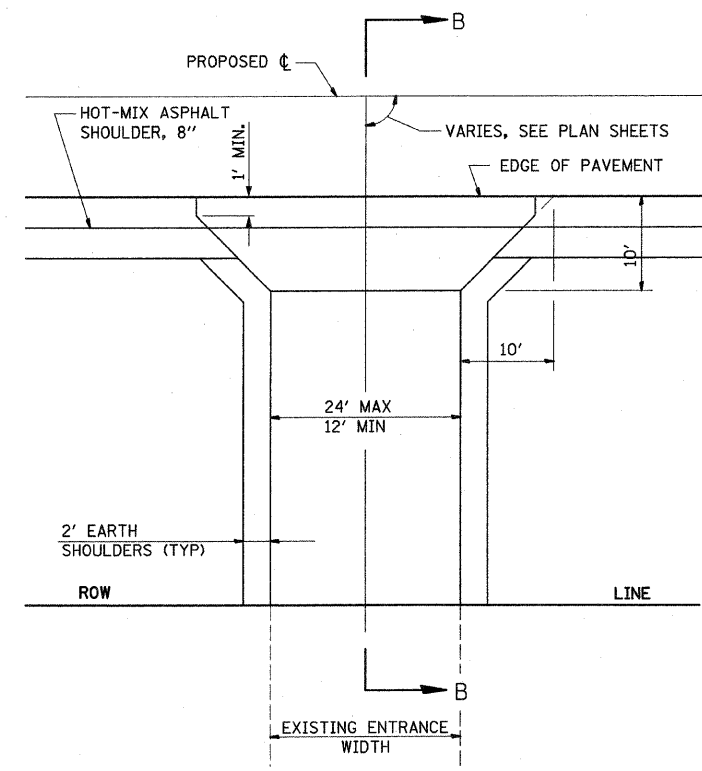
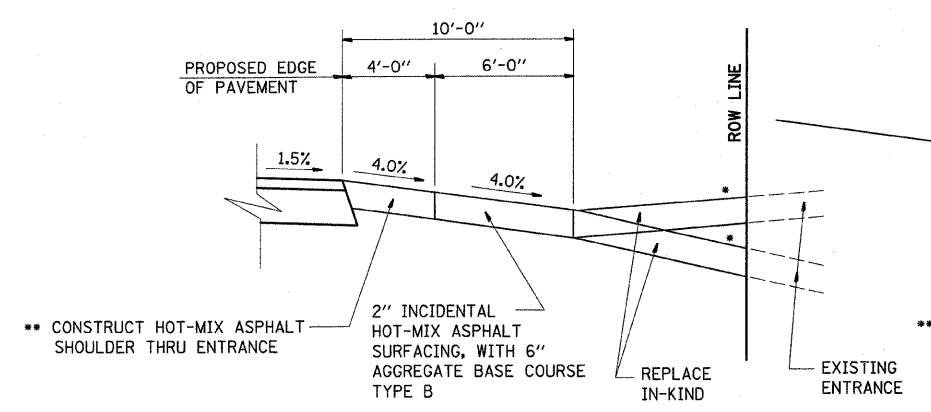


**PE DETAIL A**  
PRIVATE ENTRANCE ADJACENT TO HOT-MIX ASPHALT SHOULDER

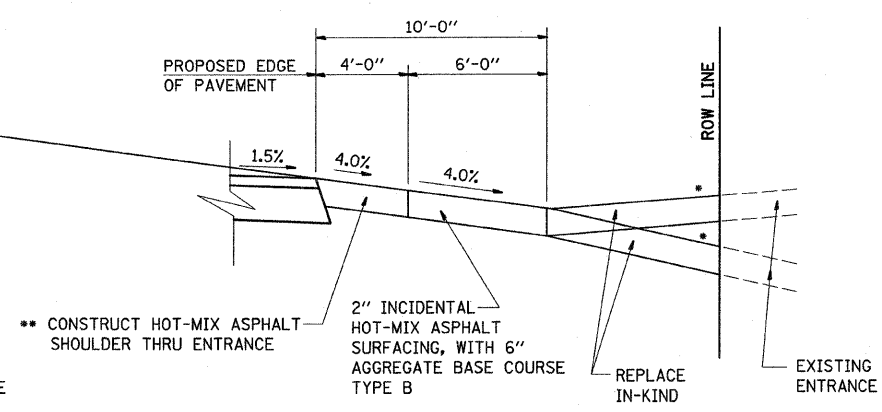


**PE DETAIL B**  
PRIVATE ENTRANCE ADJACENT TO COMBINATION HOT-MIX ASPHALT AND AGGREGATE SHOULDERS



**SECTION A-A**

- SEE CROSS SECTIONS FOR SLOPE
- \*\* OMIT AT CONCRETE ENTRANCES
- SEE PLANS FOR EXISTING SURFACE TYPE



**SECTION B-B**

- SEE CROSS SECTIONS FOR SLOPE
- \*\* OMIT AT CONCRETE ENTRANCES
- SEE PLANS FOR EXISTING SURFACE TYPE

PLAN	DATE
NO.	
BY	
REVISIONS	
PLOTTED	
CHECKED	
DATE	
FILE NAME	

TYPE OF ENTRANCE	EXISTING MATERIAL	NEW ENTRANCE MATERIAL (BEYOND RADIUS RETURNS OR TAPERS)				
		PCC DRIVEWAY PAVEMENT (6")	PCC DRIVEWAY PAVEMENT (8")	INCIDENTAL HOT-MIX ASPHALT SURFACING, (2")	AGGREGATE BASE COURSE TYPE B (6")	AGGREGATE SURFACE COURSE TYPE B (6")
PRIVATE	CONCRETE	X				
	HMA			X	X	
	AGGREGATE					X
COMMERCIAL	CONCRETE		X			
	HMA		X			
	AGGREGATE		X			

"L" SEE SCHEDULE  
"W" SEE SCHEDULE

REVISIONS	
NAME	DATE

ILLINOIS DEPARTMENT OF TRANSPORTATION  
**ENTRANCE DETAILS**

FAI ROUTE 70  
SECTION 60-10K-1, 60-10HB  
MADISON COUNTY

DRAWN BY: \_\_\_\_\_  
PLOT DATE: \*DATE-TIME\*