
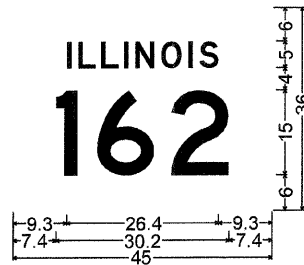


FAP ROUTE	SECTION	COUNTY	TOTAL SHEETS	SHEET NO.
70	*	MADISON	420	165
STA. TO STA.				
CONTRACT NO.: 76709				
* 60-10K-1, 60-10HB				

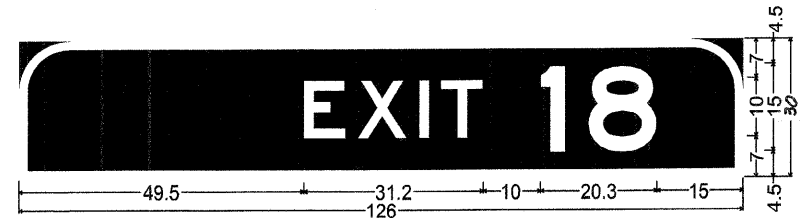
PLAN NO.	DATE	BY
SURVEYED		
ALIGNED		
CHECKED		
BY		
DATE		



12.0" Radius, 2.0" Border, White on Green;  
[EXIT 17] E;



2.3" Radius, No border, White on White;  
[ILLINOIS] Black D; [162] Black D;

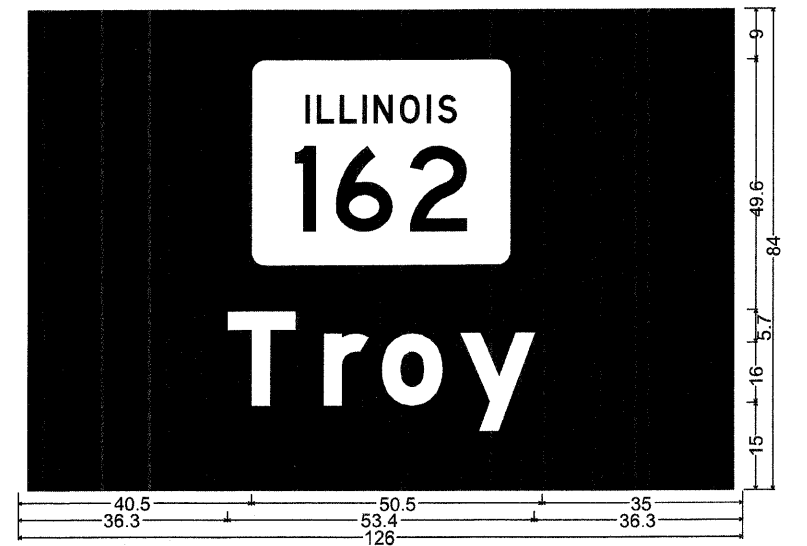


9.0" Radius, 2" Border, White on Green;  
[EXIT 18] E;

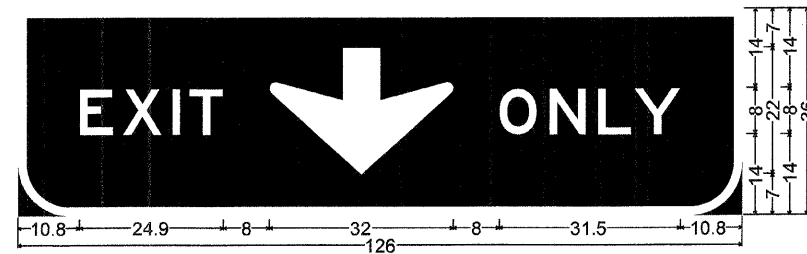


12.0" Radius, 2.0" Border, White on Green;  
[E] E [AST] E Mod; [St. Jacob] E Mod; [Highland] E Mod; [1] E [ MILE] E Mod;

SIGN PANEL LT



9.0" Radius, 2" Border, White on Green;  
STATEROUTE162;  
[Troy] E Mod;



9.0" Radius, 2" Border, Black on Yellow;  
[EXIT] E; Down Arrow 22.0" 270°; [ONLY] E;

SIGN PANEL RT

STA. 1337+90 (I-55/70 SB)

REVISIONS	
NAME	DATE

ILLINOIS DEPARTMENT OF TRANSPORTATION  
**PROPOSED SIGN PANEL DETAILS**  
 FAI ROUTE 70  
 SECTION 60-10K-1, 60-10HB  
 MADISON COUNTY  
 DRAWN BY: GRH  
 PLOT DATE: \*DATE-TIME\*