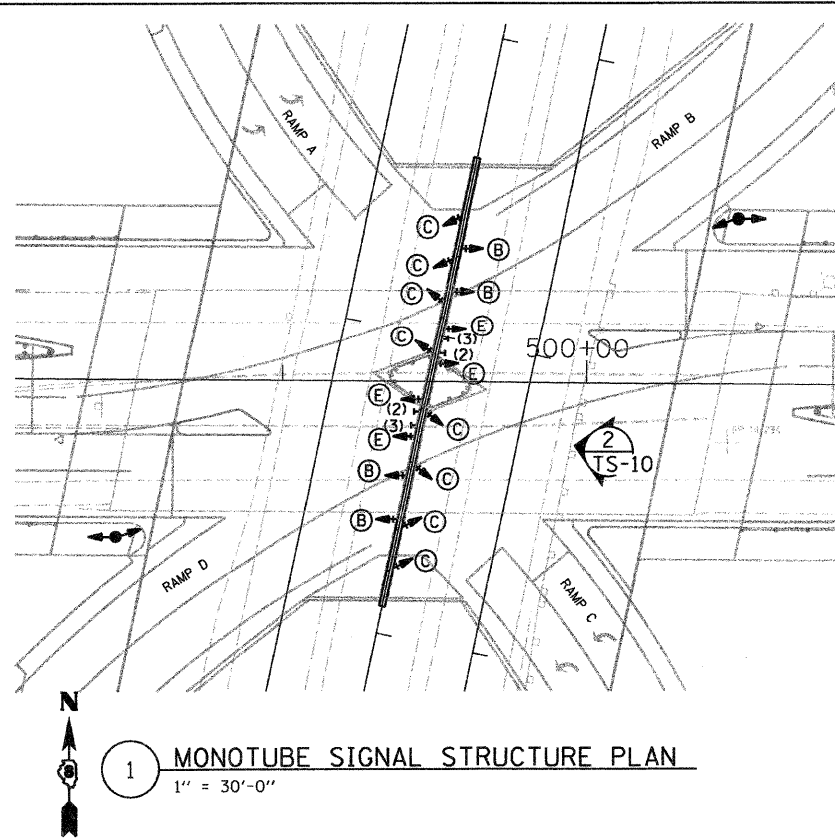
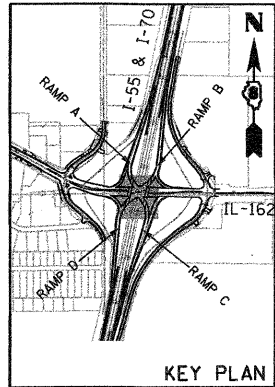
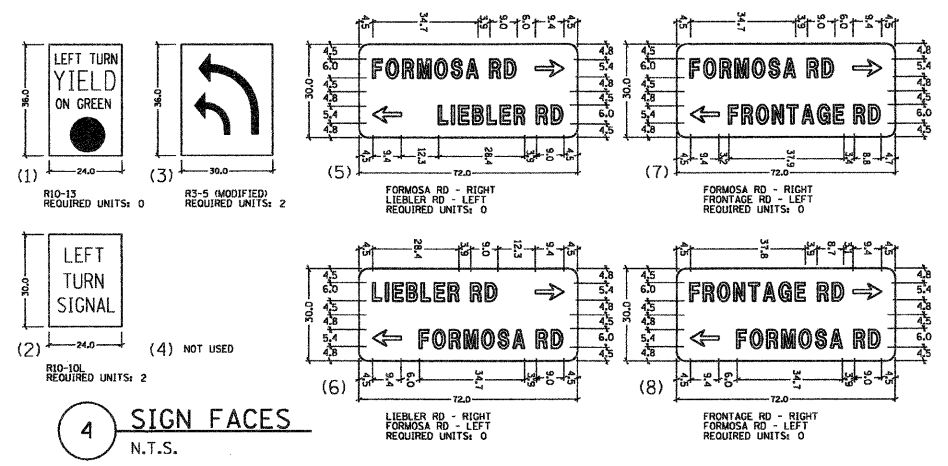
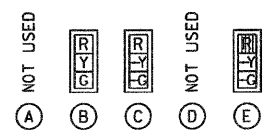


F&P ROUTE	SECTION	COUNTY	TOTAL SHEETS	SHEET NO
70	60-10 (K-1,HB)	MADISON	420	203
STA.		TO STA.		
CONTRACT NO.: 76709				

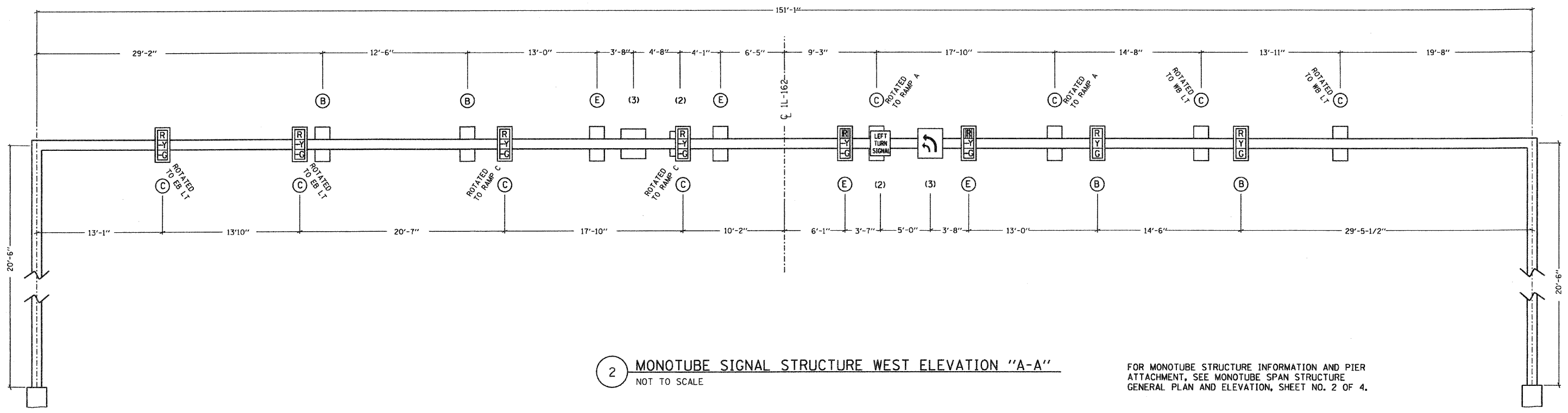
PLAN	DATE	BY
SURVEYED		
ALIGNED		
CHECKED		
NO. OF DAYS		
NO.		



3 TRAFFIC SIGNALS FACES  
N.T.S.



2 MONOTUBE SIGNAL STRUCTURE WEST ELEVATION "A-A"  
NOT TO SCALE



FOR MONOTUBE STRUCTURE INFORMATION AND PIER ATTACHMENT, SEE MONOTUBE SPAN STRUCTURE GENERAL PLAN AND ELEVATION, SHEET NO. 2 OF 4.

XXXX-XXX - 1001 IL 162 over I-55.70 revisions  
236-TS-10\_monotube.dgn  
1/28/2009  
5:02:30 PM  
Robert Swanson

REVISIONS	
NAME	DATE

ILLINOIS DEPARTMENT OF TRANSPORTATION  
MONOTUBE SIGNAL STRUCTURE

FAI ROUTE 70  
SECTION 60-10K-1, 60-10HB  
MADISON COUNTY

DRAWN BY: RPJ      CHECKED BY: A. OSHANA, P.E.

TS-10