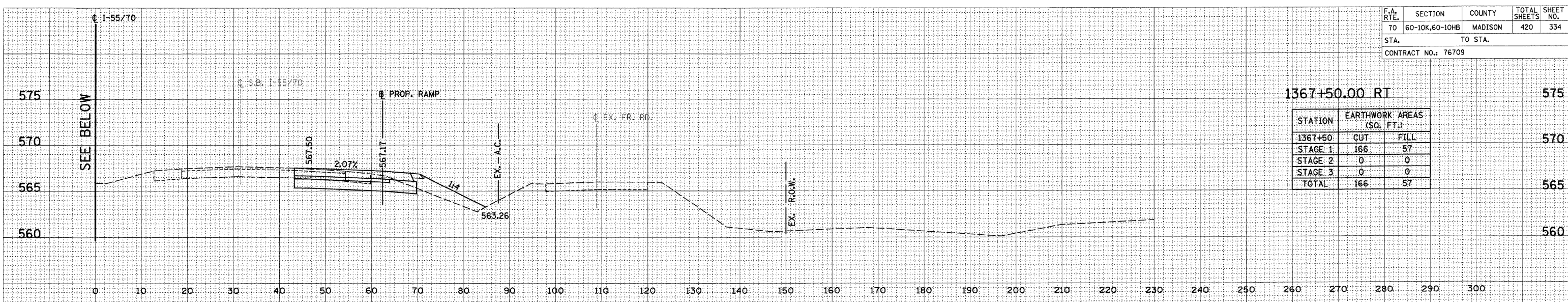


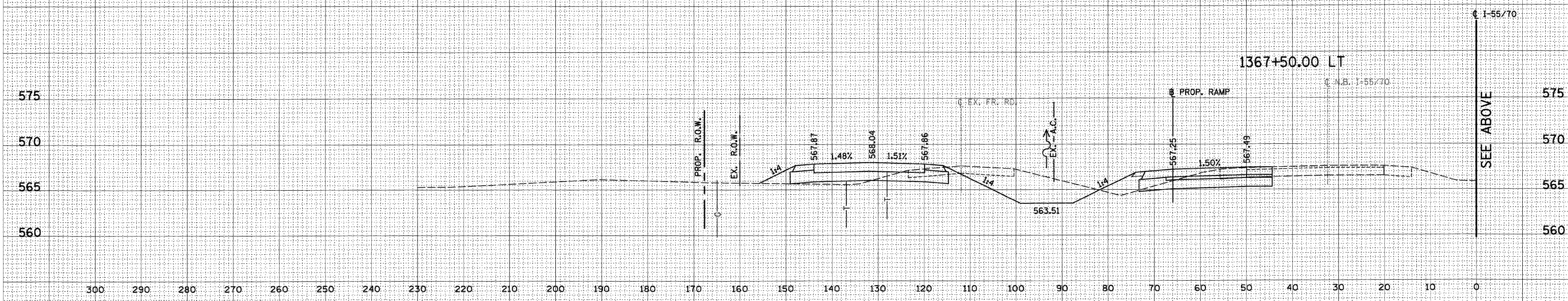
F.A. RTE.	SECTION	COUNTY	TOTAL SHEETS	SHEET NO.
70	60-10K,60-10HB	MADISON	420	334
STA. TO STA.		CONTRACT NO.: 76709		

1367+50.00 RT

STATION	EARTHWORK AREAS (SQ. FT.)	
	CUT	FILL
1367+50	166	57
STAGE 1	0	0
STAGE 2	0	0
STAGE 3	0	0
TOTAL	166	57

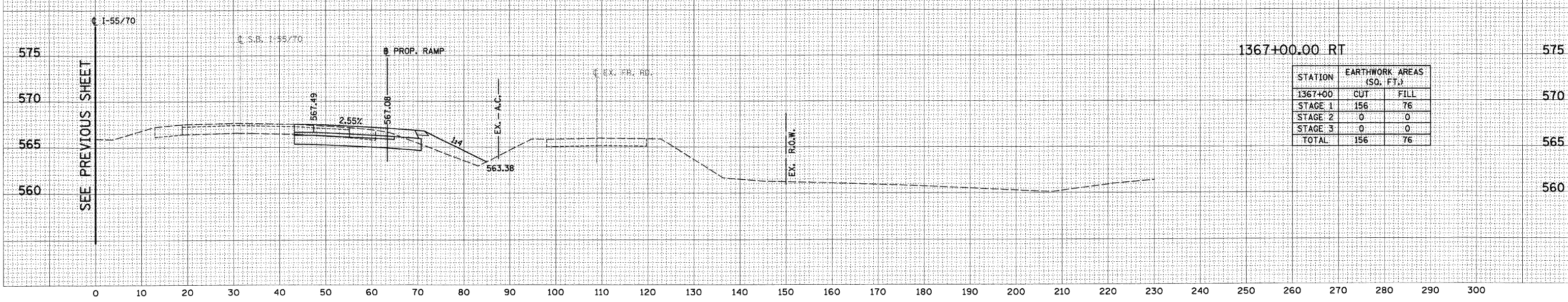


1367+50.00 LT



1367+00.00 RT

STATION	EARTHWORK AREAS (SQ. FT.)	
	CUT	FILL
1367+00	156	76
STAGE 1	0	0
STAGE 2	0	0
STAGE 3	0	0
TOTAL	156	76



DATE \_\_\_\_\_  
 BY \_\_\_\_\_  
 SURVEYED \_\_\_\_\_  
 PLOTTED \_\_\_\_\_  
 NOTE BOOK \_\_\_\_\_  
 AREAS CHECKED \_\_\_\_\_  
 NO. \_\_\_\_\_

DATE \_\_\_\_\_  
 BY \_\_\_\_\_  
 SURVEYED \_\_\_\_\_  
 PLOTTED \_\_\_\_\_  
 NOTE BOOK \_\_\_\_\_  
 AREAS CHECKED \_\_\_\_\_  
 NO. \_\_\_\_\_