
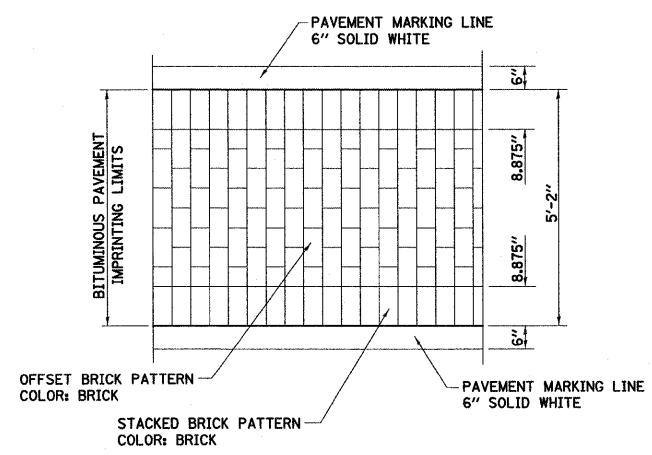


**LEGEND**

- ① PAVEMENT MARKING LINE - 4" SOLID WHITE
- ② PAVEMENT MARKING LINE - 4" SOLID YELLOW
- ③ PAVEMENT MARKING LINE - 4" SKIP DASH YELLOW
- ④ PAVEMENT MARKING LINE - 6" SOLID WHITE
- ⑤ PAVEMENT MARKING LINE - 12" SOLID YELLOW
- ⑥ PAVEMENT MARKING LINE - 12" SOLID WHITE
- ⑦ PAVEMENT MARKING - LETTERS AND SYMBOLS
- ⑧ RAISED REFLECTIVE PAVEMENT MARKERS ONE-WAY AMBER (40' CENTERS)
- ⑨ RAISED REFLECTIVE PAVEMENT MARKERS ONE-WAY CRYSTAL (40' CENTERS)
- ⑩ RAISED REFLECTIVE PAVEMENT MARKERS TWO-WAY AMBER (40' CENTERS)

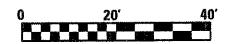


BITUMINOUS PAVEMENT IMPRINTING



**CROSSWALK DETAIL WITH BITUMINOUS PAVEMENT IMPRINTING**

NOTE:  
FOR TYPICAL APPLICATIONS  
SEE SHEET 45



FILE NAME =	USER NAME = paul	DESIGNED - ESW	REVISED - 02-10-09	<b>STATE OF ILLINOIS DEPARTMENT OF TRANSPORTATION</b>	<b>PAVEMENT MARKING PLAN, IL ROUTE 160</b>	F.A.P. RTE. 690	SECTION 41X-RS-1	COUNTY MADISON	TOTAL SHEETS 58	SHEET NO. 35		
Drawn by: [unreadable]	Checked by: [unreadable]	DATE - 10-14-08	REVISED -			SCALE: 1" = 20'	SHEET NO. 4 OF 9 SHEETS	STA. 850+00.00 TO STA. 856+00.00	CONTRACT NO. 76C35			
PLOT SCALE = 20,000' / IN.	PLOT DATE = 2/10/2009					FED. ROAD DIST. NO. ILLINOIS FED. AID PROJECT						