

F.A.P. RTE.	SECTION	COUNTY	TOTAL SHEETS	SHEET NO.
331	*	SALINE	220	1

3-2, (8X-1)B, 4-2
D-99-014-94 * 220+3-1=222

STATE OF ILLINOIS
DEPARTMENT OF TRANSPORTATION
DIVISION OF HIGHWAYS

**PROPOSED
HIGHWAY PLANS**

FOR INDEX OF SHEETS, SEE SHEET NO. 3
FOR SUMMARY OF QUANTITIES, SEE SHEETS NO. 5-8

DESIGN DESIGNATION

1510(25) ARTERIAL 4.27 (FD-20)

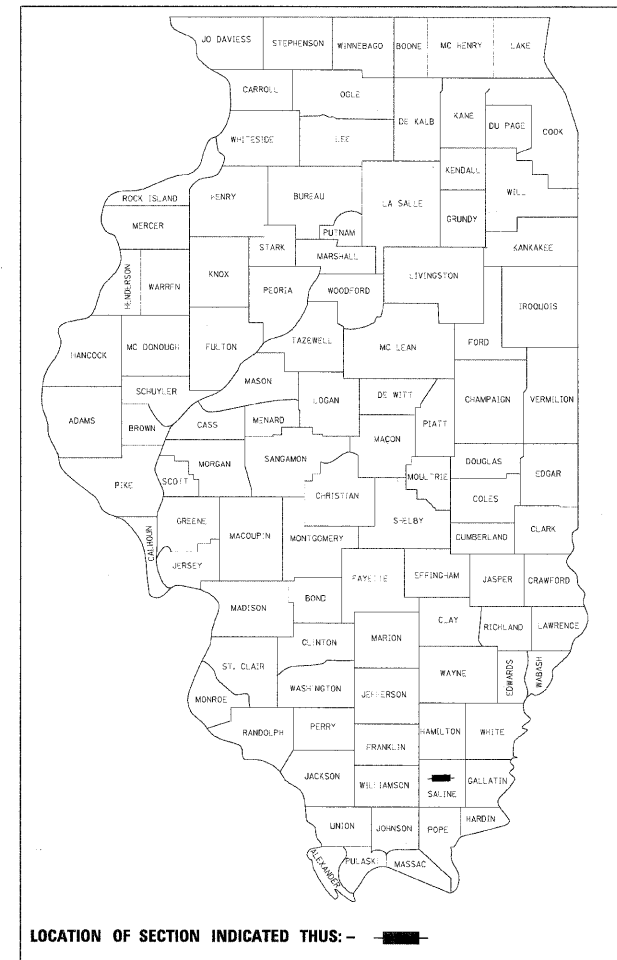
HARRISBURG TOWNSHIP

F.A.P.331 ILL ROUTE 13
SECTION * 3-2, (8X-1)B, 4-2
PROJECT: *ESP-0331(048)*
SALINE COUNTY
C-99-043-08



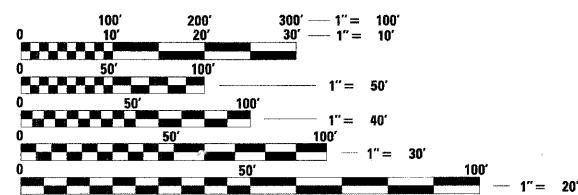
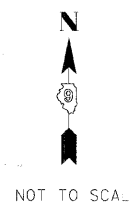
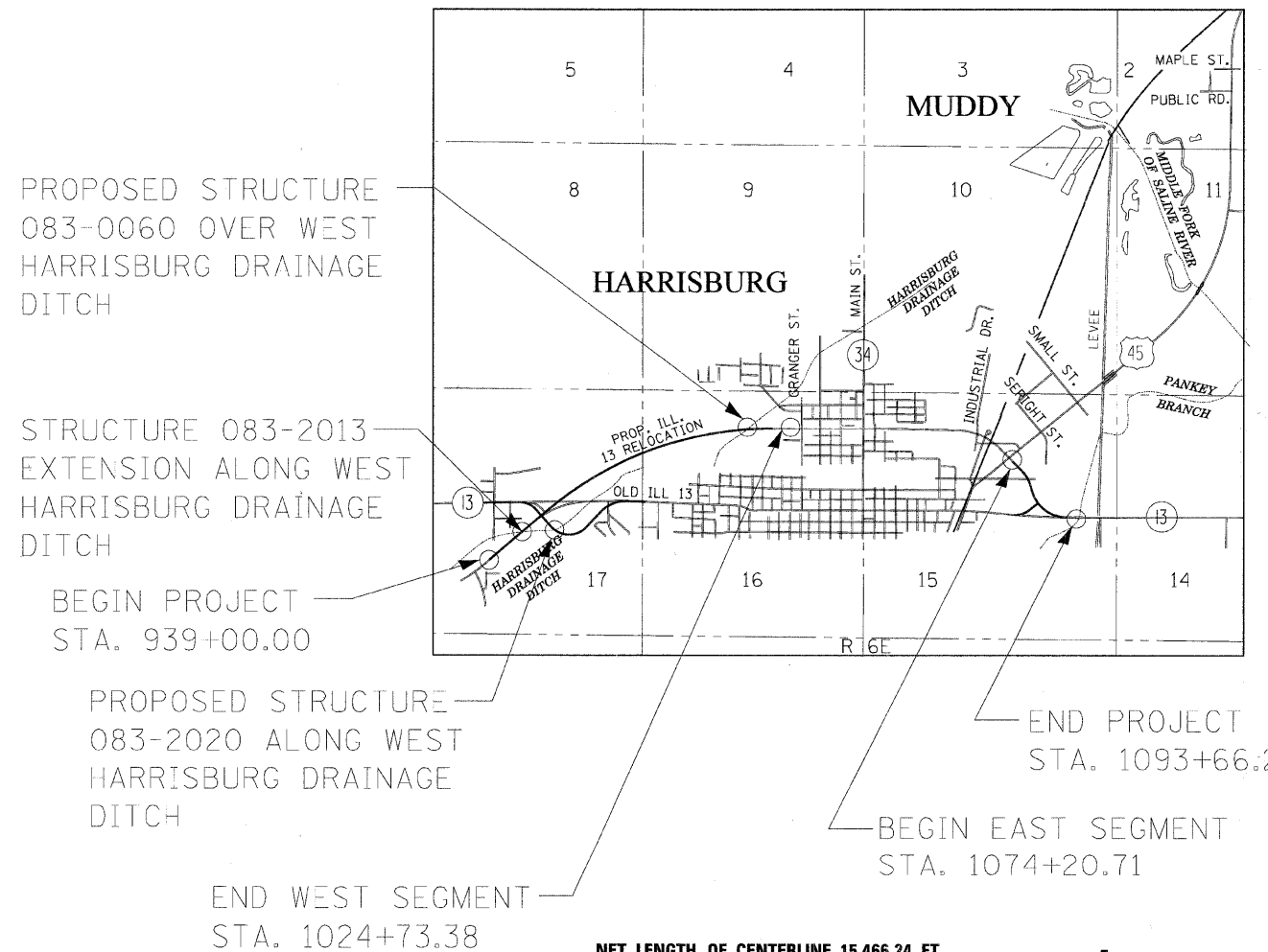
EXPIRATION DATE 11-30-09
DATE 2/02/09

Joseph P. Neal



LOCATION OF SECTION INDICATED THIS: - ■ -

PROJECT ENGINEER: CHARLES STEIN (618) 351-5210



FULL SIZE PLANS HAVE BEEN PREPARED USING STANDARD ENGINEERING SCALES. REDUCED SIZED PLANS WILL NOT CONFORM TO STANDARD SCALES. IN MAKING MEASUREMENTS ON REDUCED PLANS, THE ABOVE SCALES MAY BE USED.

J.U.L.I.E.
JOINT UTILITY LOCATION INFORMATION FOR EXCAVATION
1-800-892-0123
OR 811

CONTRACT NO. 78058

NET LENGTH OF CENTERLINE 15,466.24 FT.
GROSS LENGTH OF PROJECT 15,466.24 FT., 2.929 MI.
NET LENGTH OF PROJECT 10,518.91 FT., 1.992 MI.

benesch

alfred benesch & company
Engineers • Surveyors • Planners
205 North Michigan Avenue, Suite 2400
Chicago, Illinois 60601
312-565-0450 Project No. 3526 C6

STATE OF ILLINOIS
DEPARTMENT OF TRANSPORTATION
DIVISION OF HIGHWAYS

SUBMITTED *Feb 5* 2009

Mary C. Lamin
DEPUTY DIRECTOR OF HIGHWAYS, REGION 5 ENGINEER
March 27, 2009

Charles G. Ingersoll
ENGINEER OF DESIGN AND ENVIRONMENT
March 27, 2009

Christine M. Reed
DIRECTOR OF HIGHWAYS, CHIEF ENGINEER

PRINTED BY THE AUTHORITY OF THE STATE OF ILLINOIS