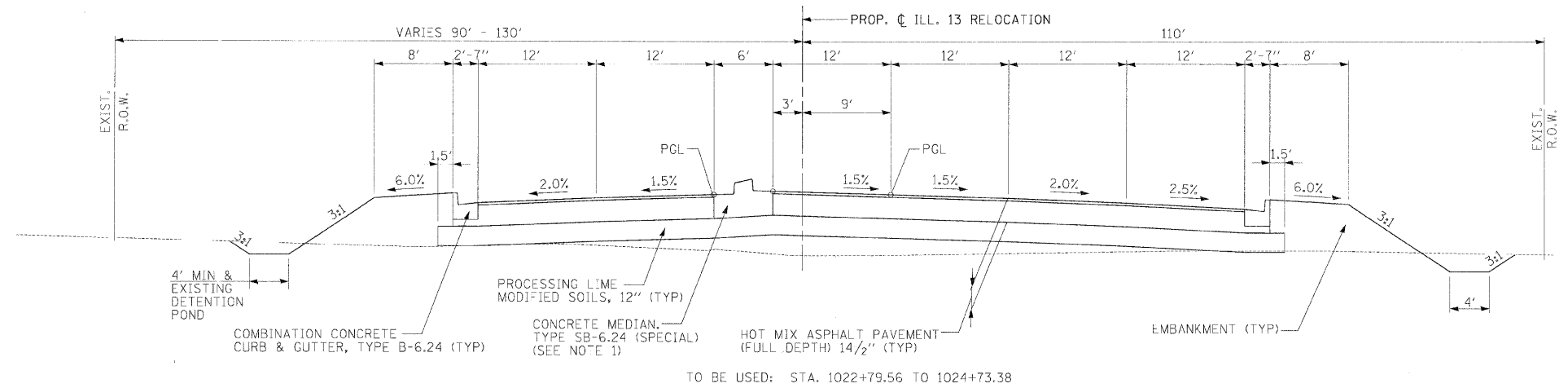
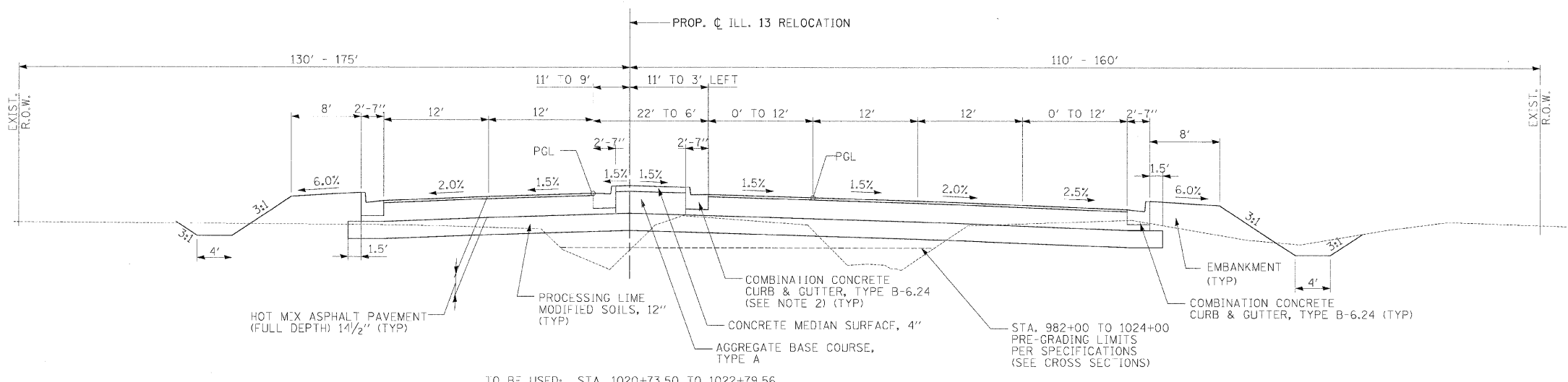


FAP RTL.	SECTION	COUNTY	TOTAL SHEETS	SHEET NO.
331	3-2, 8X-1, 4-2	SALINE	220	14
STA.		TO STA.		
FED. ROAD DIST. NO.		ILLINOIS FED. AID PROJECT		

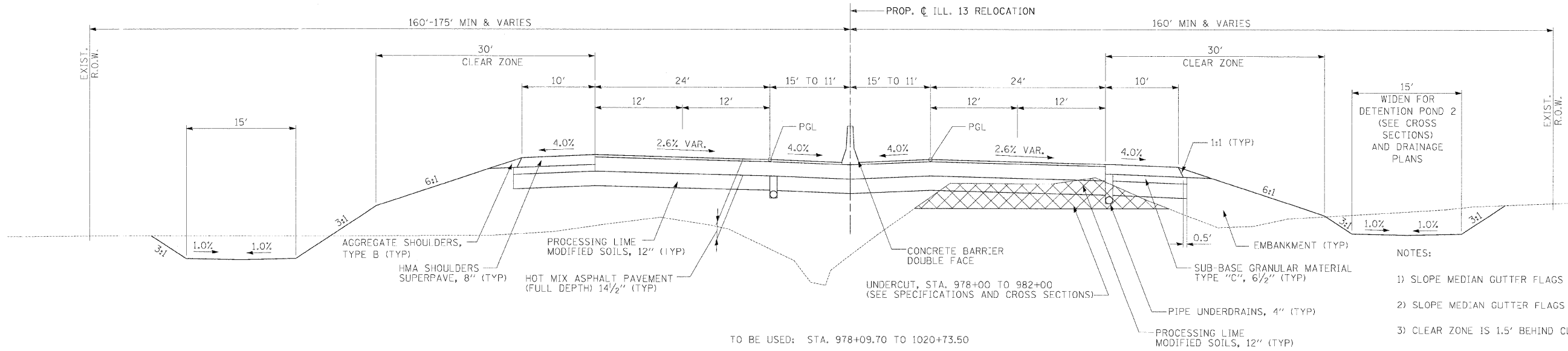
TYPICAL SECTIONS  
PROPOSED, ILL. 13 RELOCATION



TO BE USED: STA. 1022+79.56 TO 1024+73.38



TO BE USED: STA. 1020+73.50 TO 1022+79.56



TO BE USED: STA. 978+09.70 TO 1020+73.50

STRUCTURAL DESIGN TRAFFIC:	Year	2022
PV =	25,670	SU = 545
		MU = 545
ROAD/STREET CLASSIFICATION:	Class	I
PERCENT OF STRUCTURAL DESIGN TRAFFIC IN DESIGN LANE:		
P =	0.32	S = 0.45
		M = 0.45
TRAFFIC FACTOR: ActLdL TF =	4.27	AC Type = AC-20
SUBGRADE SUPPORT RATING:	FAIR	

- NOTES:
- 1) SLOPE MEDIAN GUTTFR FLAGS 1.5% TOWARD THE PAVEMENT.
  - 2) SLOPE MEDIAN GUTTFR FLAGS 1.5% TOWARD THE MEDIAN.
  - 3) CLEAR ZONE IS 1.5' BEHIND CURB AND GUTTER
  - 4) THE HOT MIX ASPHALT PAVEMENT (FULL DEPTH) WILL INCLUDE 1.5" SUPERPAVE SURFACE COURSE, MIX E

NOT TO SCALE

CHECKED BY: BJV PLOT DATE: 2/2/2009  
DRAWN BY: DMS PLOT SCALE: 1/4"=1'-0"

M:\PROJECTS\PROJECTS\ROADWAY\COMMON\Reference Files\7805-3256.dgn