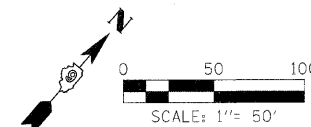
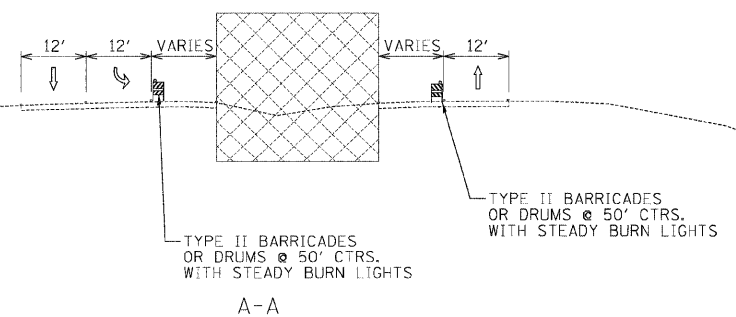
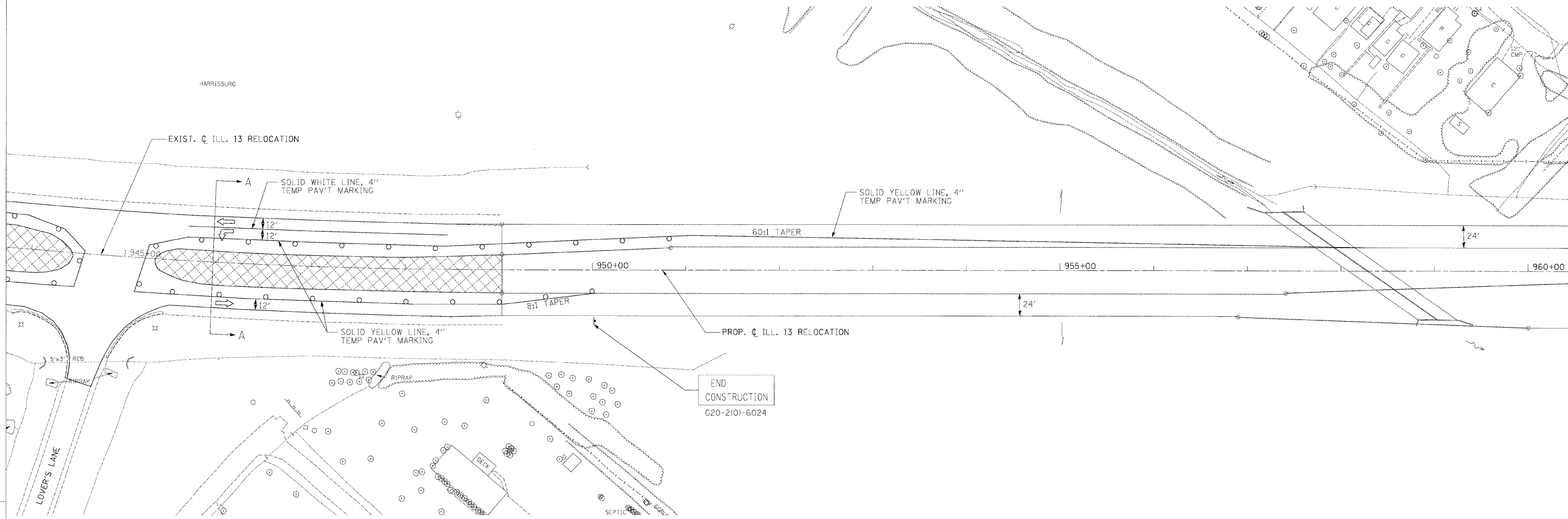


FAP RTE.	SECTION	COUNTY	TOTAL SHEETS	SHEET NO.
331	3-2, BX-1, 4-2	SALINE	220	44
STA.		TO STA.		
FED. ROAD DIST. NO.		ILLINOIS FED. AID PROJECT		



CHECKED BY: BJW
 DRAWN BY: DMS
 PLOT DATE: 7/2/2009
 PLOT SCALE: 1/8"= 1'-0"



- LEGEND:**
- WORK ZONE
 - TEMPORARY PAVEMENT
 - BARRICADE, TYPE III
 - BARRICADE, TYPE II OR DRUMS

NOTE:
ALL EXISTING PAVEMENT MARKINGS THAT CONFLICT WITH NEW TRAFFIC PATTERN SHALL BE REMOVED.