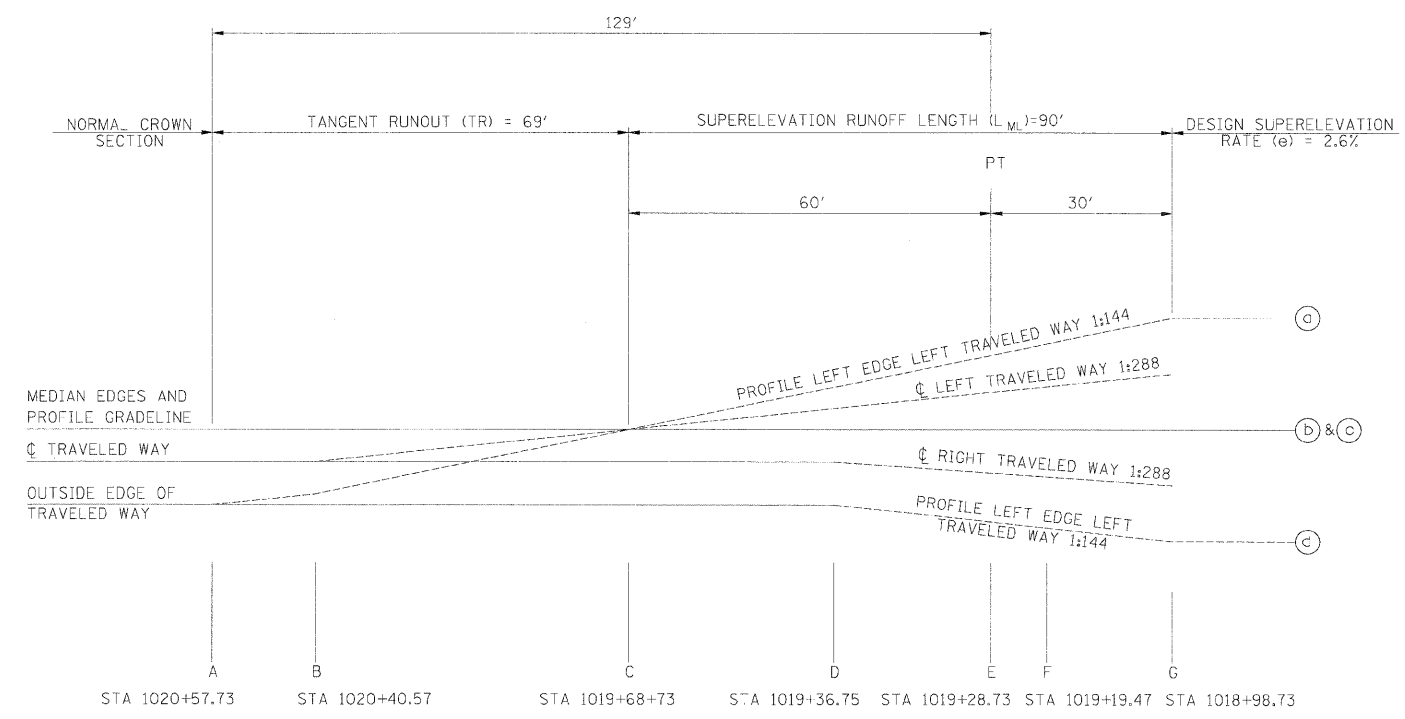
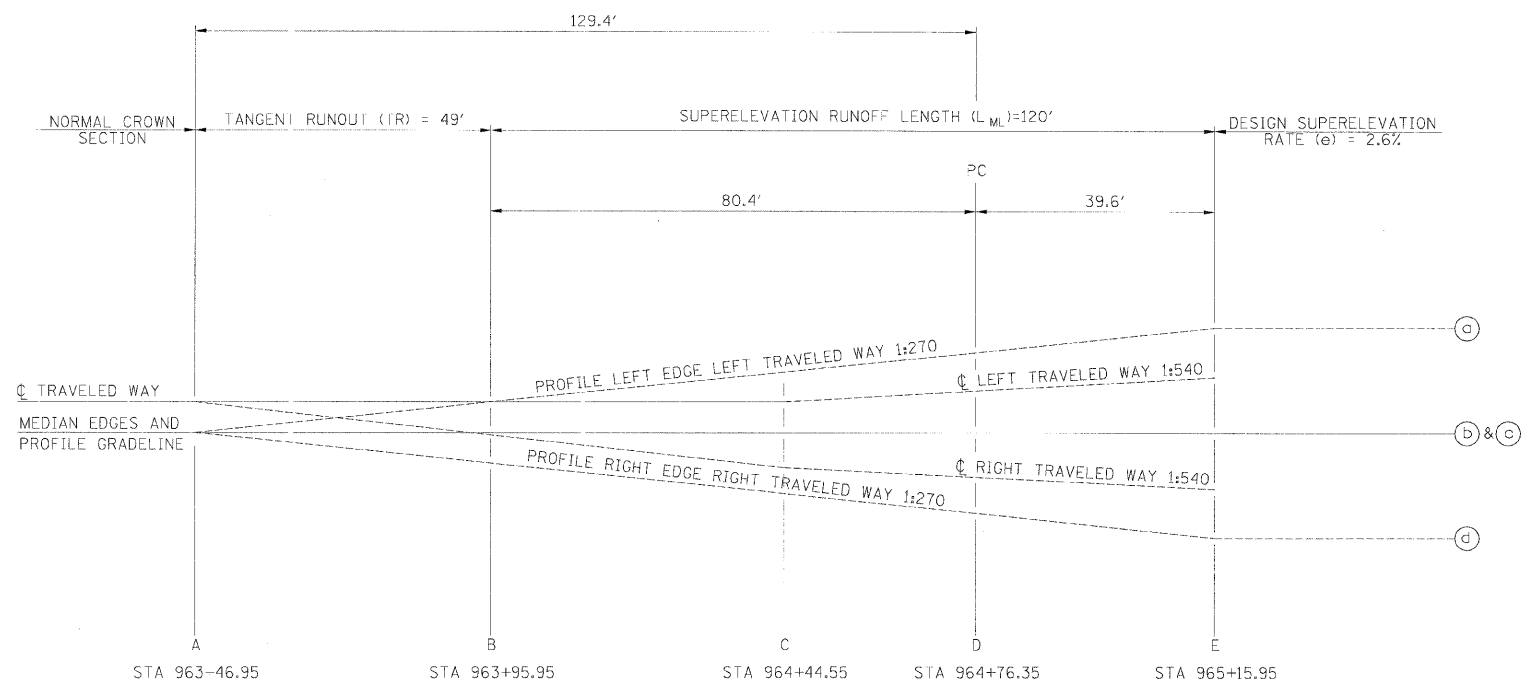
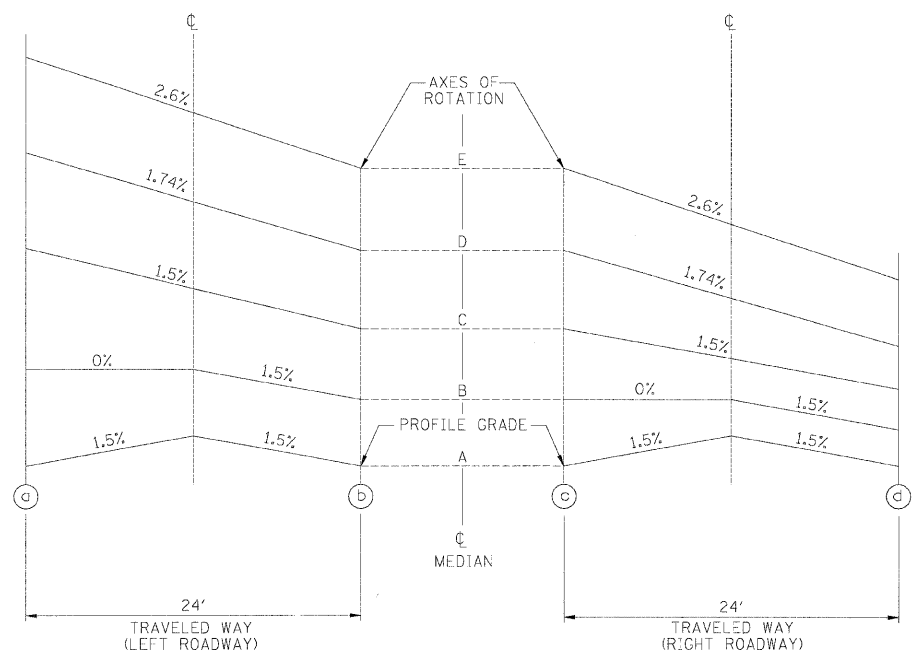


FAP R.T.E.	SECTION	COUNTY	TOTAL SHEETS	SHEET NO.
331	3-2, 8X-1, 4-2	SALINE	220	104
STA.		TO STA.		
FED. ROAD DIST. NO.	ILLINOIS	FED. AID PROJECT		

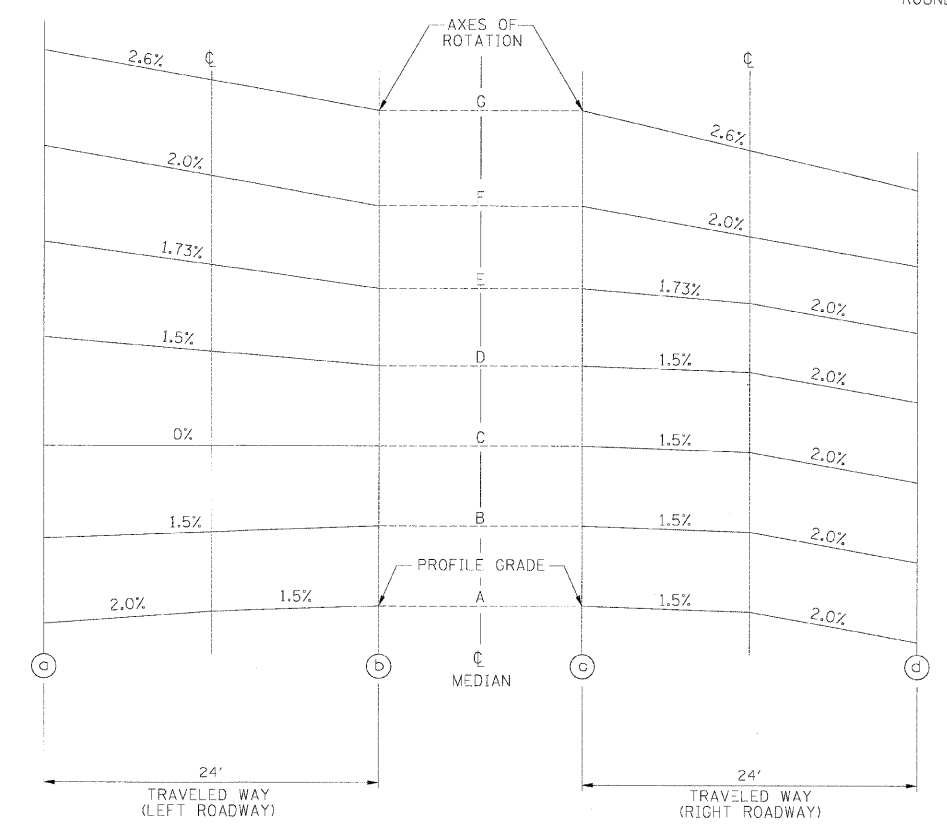


NOTE:  
ROUND ALL EDGE BREAKPOINTS IN FIELD.

NOTE:  
ROUND ALL EDGE BREAKPOINTS IN FIELD.



**CURVE 20  
TRANSITION IN**



**CURVE 20  
TRANSITION OUT**

CHECKED BY: B.W. PLOT DATE: 2/22/2008  
DRAWN BY: DMS PLOT SCALE: 11/89.999

M:\PROJECTS\PROJECTS\ROADWAY\COMMON\
Active Files
Super01_132626.dgn