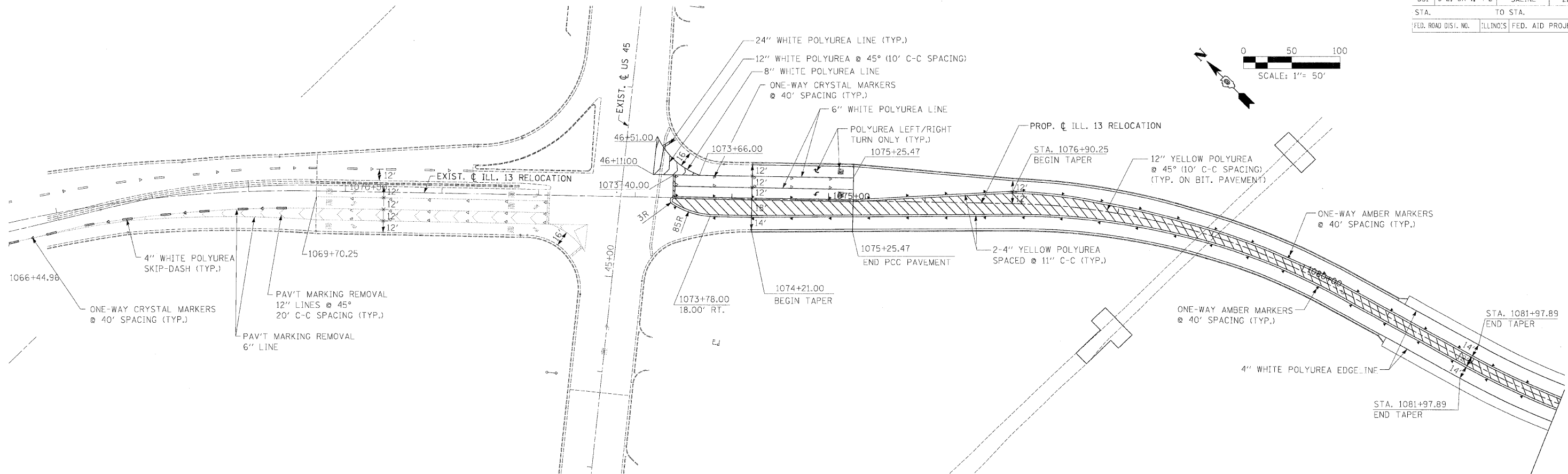

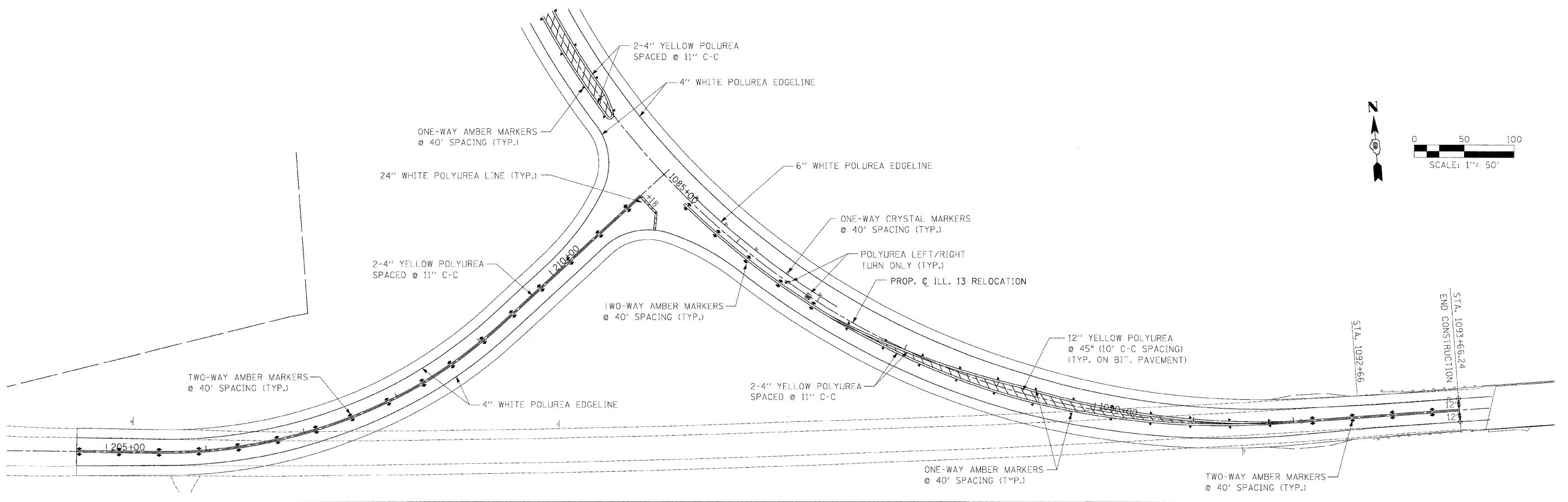


F.A.P. RTE.	SECTION	COUNTY	TOTAL SHEETS	SHEET NO.
331	3-2, 8X-1, 4-2	SALINE	220	112
STA.		TO STA.		
FED. ROAD DIST. NO.	ILLINOIS	FED. AID PROJECT		



CHECKED BY: R.W. DMS
 PLOT DATE: 2/2/2009
 DRAWN BY: DMS
 PLOT SCALE: 1:50

M:\PROJECTS\PROJ3526\ROADWAY\COMMON\Ag Live Files
 srt\pbase-3526\6 srt\pbase-3526\6
 s-50c6-04.dgn
 12/01/2008 12:01:32 PM



PAVEMENT MARKING - STA. 1074 + 20.71 TO STA. 1093.66.25