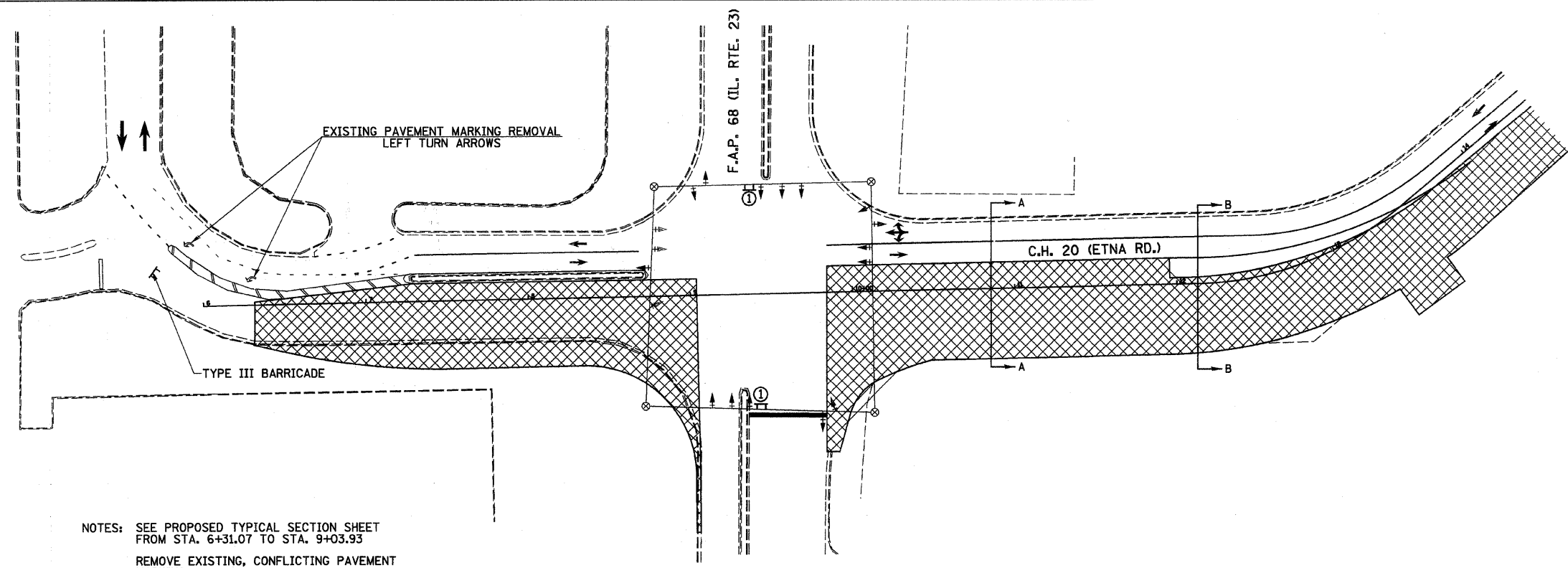


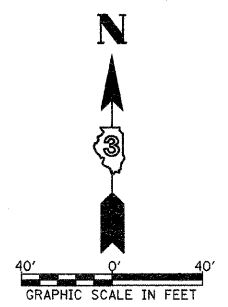
RTE. NO.	SECTION	COUNTY	TOTAL SHEETS	SHEET NO.
CH 2006-00275-00-PV		LASALLE	218	34
STA. N/A	TO STA. N/A			

CONTRACT NO. 87352

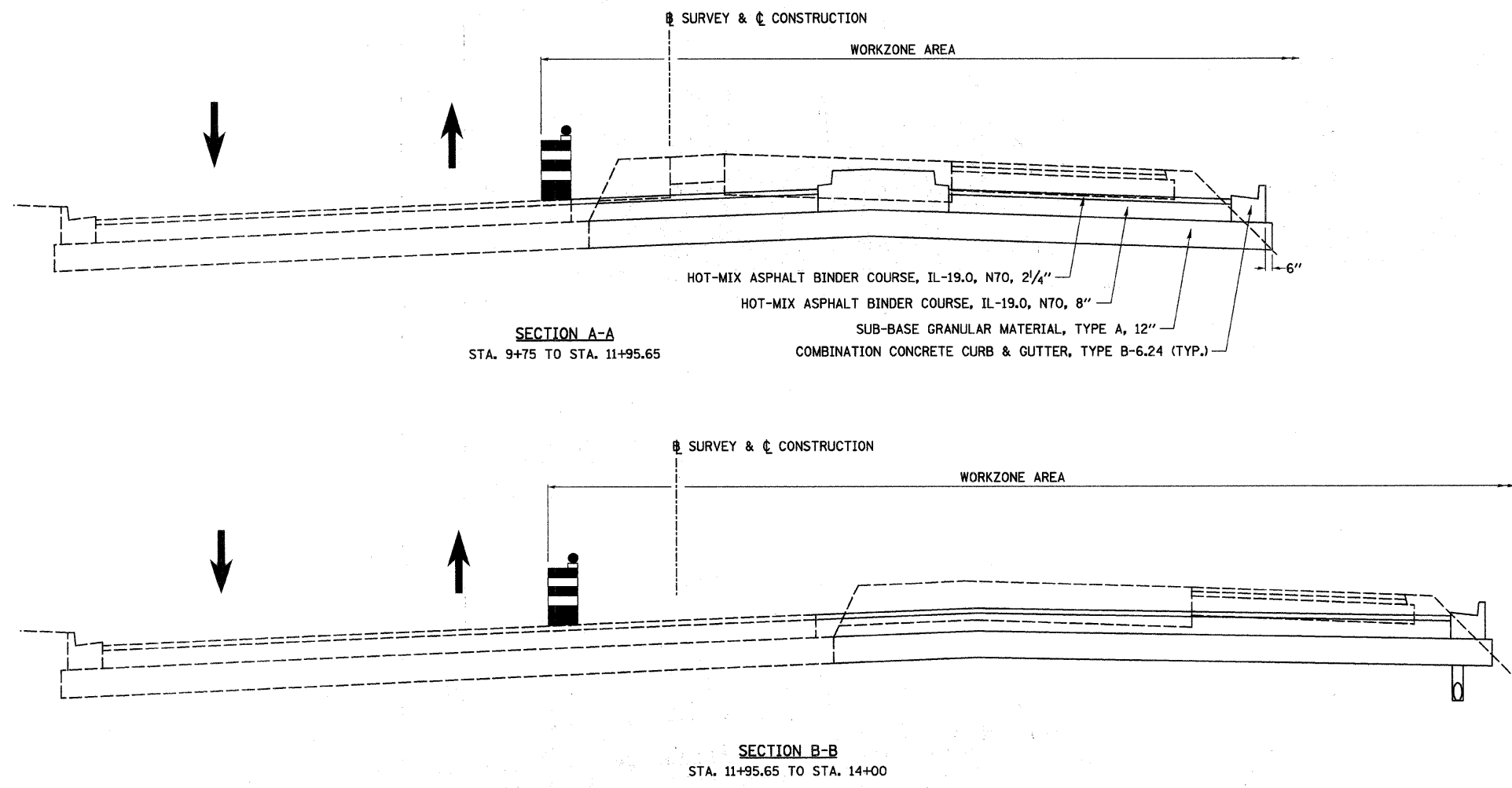


LEGEND
 → DIRECTION OF TRAFFIC
 [Hatched Box] WORKZONE AREA

NOTES: SEE PROPOSED TYPICAL SECTION SHEET FROM STA. 6+31.07 TO STA. 9+03.93
 REMOVE EXISTING, CONFLICTING PAVEMENT MARKING.



STAGE 3 TRAFFIC CONTROL PLAN



TRAFFIC CONTROL AND PROTECTION

"ONE WAY" SIGNS SHALL BE REPOSITIONED ACROSS FROM ALL LOCATIONS ENTERING ETNA RD., EAST OF CHERIE LN.

COMPLETE CLOSURE OF CHERIE LN. WILL BE ALLOWED FOR 5 CALENDAR DAYS FOR THE RECONSTRUCTION OF THE INTERSECTION.

TRAFFIC CONTROL AND PROTECTION SHALL BE PERFORMED IN ACCORDANCE WITH THE TRAFFIC CONTROL PLAN AND SECTION 701 OF THE STANDARD SPECIFICATIONS AS AMENDED BY THE SPECIAL PROVISION FOR CONSTRUCTION ZONE TRAFFIC CONTROL LRS-3.

TWO WAY TRAFFIC WEST OF CHERIE LN. & ONE WAY TRAFFIC EAST OF CHERIE LN. SHALL BE ACCOMMODATED DURING ALL NON-WORK HOURS.

DRUMS WITH WORKING LIGHTS SHALL BE REQUIRED TO DELINEATE THE TRAVEL WAY. THE MAXIMUM SPACING SHALL BE 50 FEET, CENTER TO CENTER ALONG TANGENTS; AND 25 FEET, CENTER TO CENTER ALONG RADII TO SIDE ROADS AND ENTRANCES.

THE FOLLOWING TRAFFIC CONTROL STANDARDS ARE THE MINIMUM REQUIREMENTS FOR THE TRAFFIC CONTROL FOR THIS PROJECT: 701001, 701006, 701011, 701301, 701326, 701501, 701502, 702001.

STAGE 3 CONSTRUCTION

REMOVE TEMPORARY WIDENING.

CONSTRUCT STORM SEWER SYSTEM ALONG SOUTH SIDE OF ROADWAY.

CONSTRUCT NEW EASTBOUND LANE (EXCLUDING SURFACE COURSE) FROM IL. RTE. 23 TO STA. 30+00.

CONSTRUCT NEW EASTBOUND LANE & CENTER TURN LANE (EXCLUDING SURFACE COURSE) FROM STA. 30+00 TO CHAMPLAIN ST.

CONSTRUCT THE PERMANENT WIDENING ON THE WEST LEG OF THE IL. RTE. 23 INTERSECTION.

POST STAGE 3

OPEN NEW PAVEMENT TO FINAL LANE ASSIGNMENTS.

PLACE SURFACE COURSE AND FINAL PAVEMENT MARKINGS.