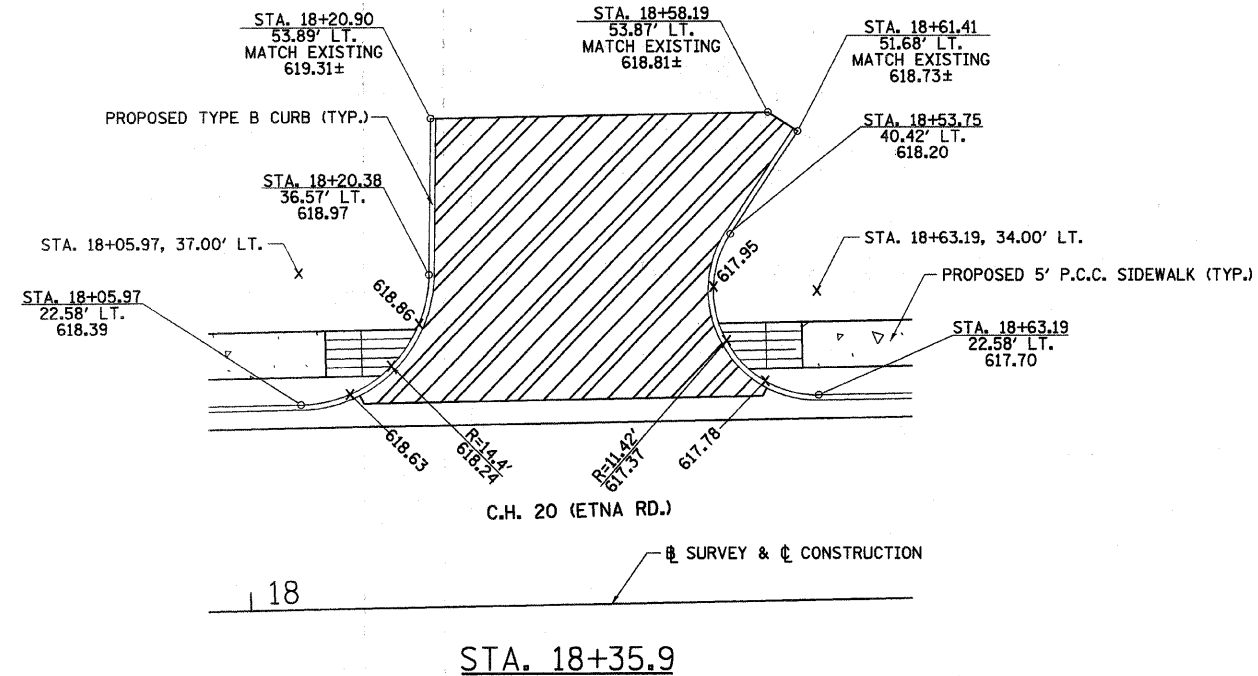
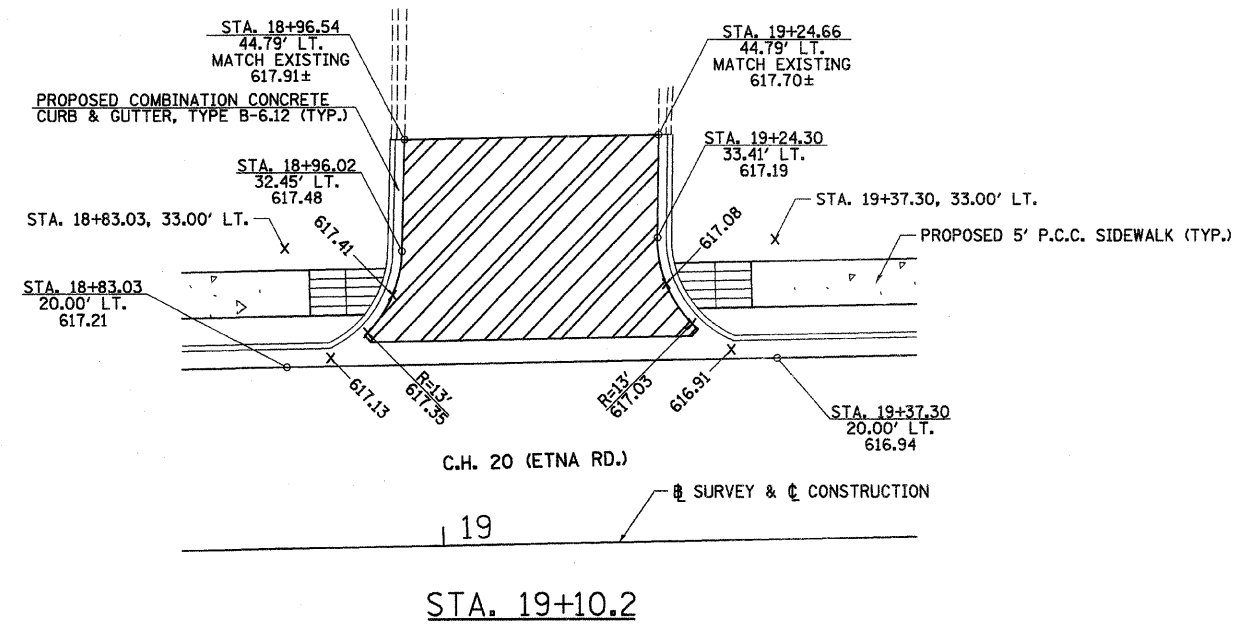


| RTE. NO. | SECTION | COUNTY | TOTAL SHEETS | SHEET NO. |
|---------------------|---------|-------------|--------------|-----------|
| CH 2006-00275-00-PV | | LASALLE | 218 | 87 |
| STA. N/A | | TO STA. N/A | | |

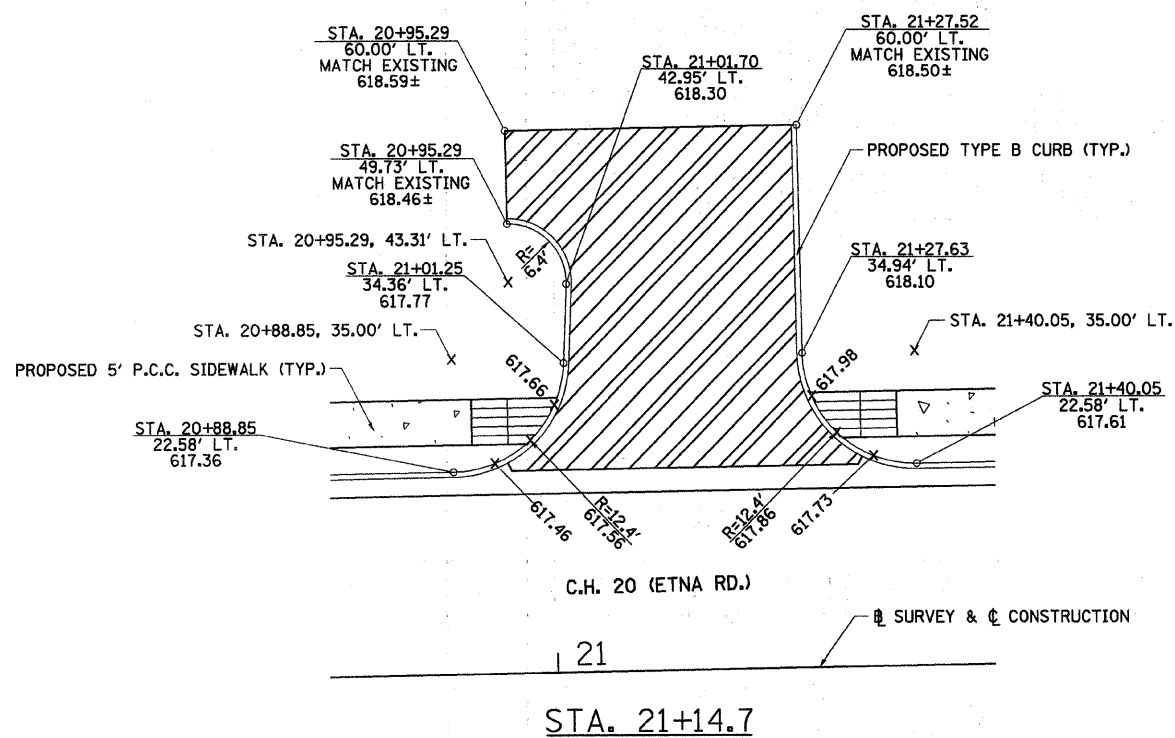
CONTRACT NO. 87352



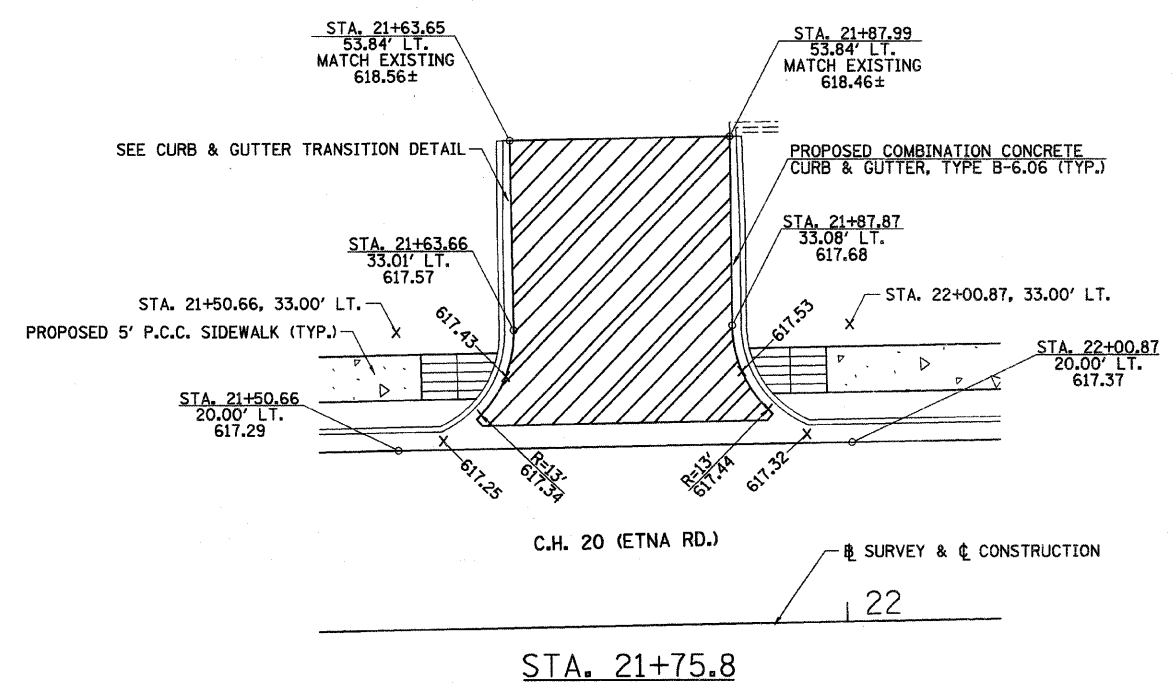
ELEVATIONS LABELED ARE ALONG THE BACK OF CURB.



ELEVATIONS LABELED ARE ALONG THE EDGE OF PAVEMENT.



NOTE: UNLESS OTHERWISE SHOWN, ELEVATIONS LABELED ALONG THE BACK OF CURB RADIUS, ARE QUARTER POINTS OF THAT RADIUS.



NOTE: UNLESS OTHERWISE SHOWN, ELEVATIONS LABELED ALONG THE EDGE OF PAVEMENT RADIUS, ARE QUARTER POINTS OF THAT RADIUS.