RTE. NO.	SECTION	COUNTY	TOTAL SHEETS	SHEET NO.
CH 20	06-00275-00-PV	LASALLE	218	89
STA. N/A		TO STA. N/A		

CONTRACT NO. 87352

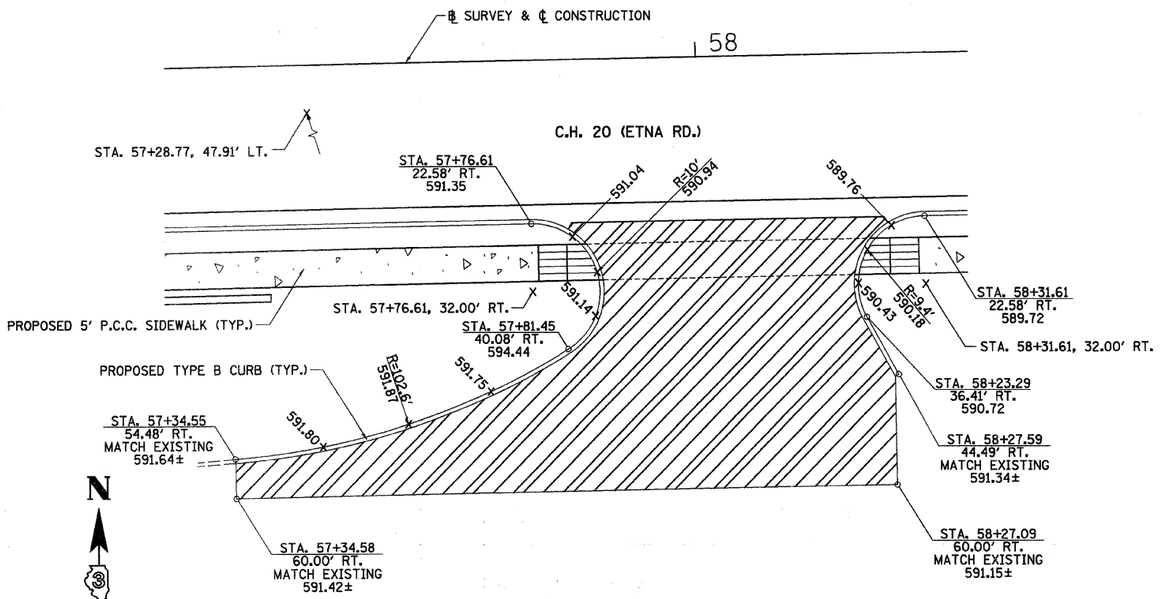

STA. 58+04.1

ELEVATIONS LABELED ARE ALONG THE BACK OF CURB.

NOTE: UNLESS OTHERWISE SHOWN, ELEVATIONS LABELED ALONG THE BACK OF CURB RADIUS, ARE QUARTER POINTS OF THAT RADIUS.

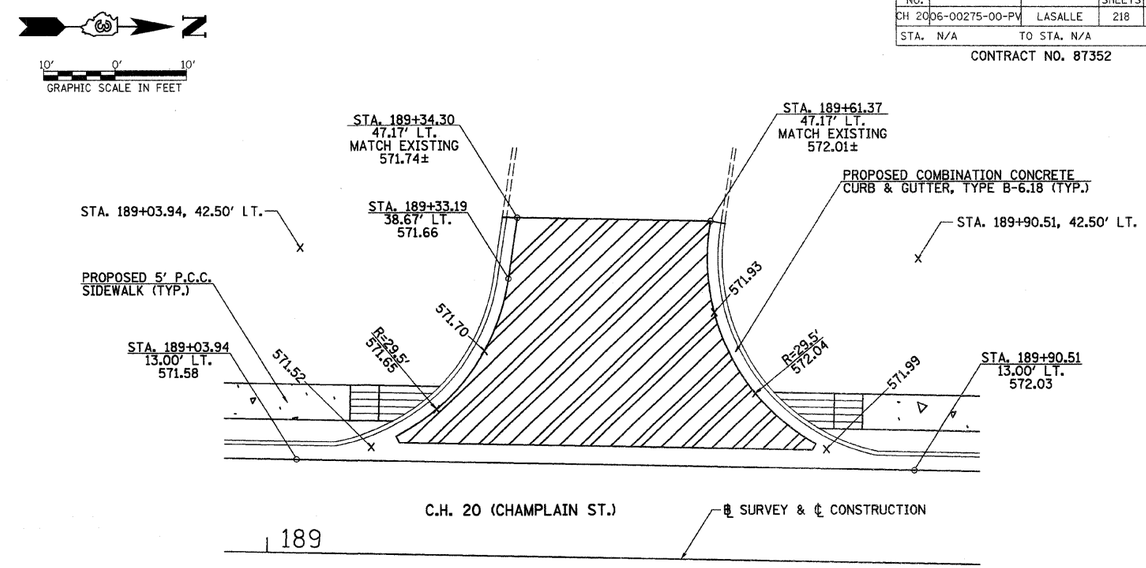

STA. 189+47.1

ELEVATIONS LABELED ARE ALONG THE EDGE OF PAVEMENT.

ELEVATIONS LABELED ARE ALONG THE EDGE OF PAVEMENT.

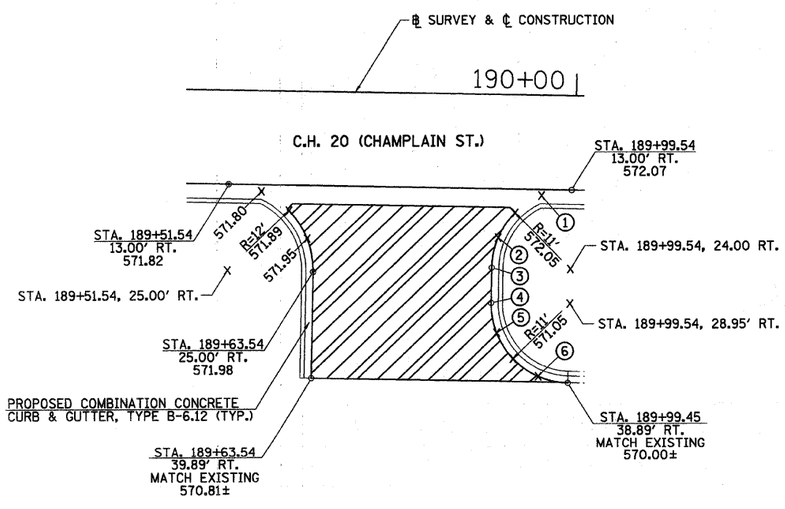

① 572.00
② 572.18
③ STA. 189+88.54, 24.00' RT., 572.29
④ STA. 189+88.54, 28.95' RT., 571.86
⑤ 571.40
⑥ 570.70

STA. 189+75.3

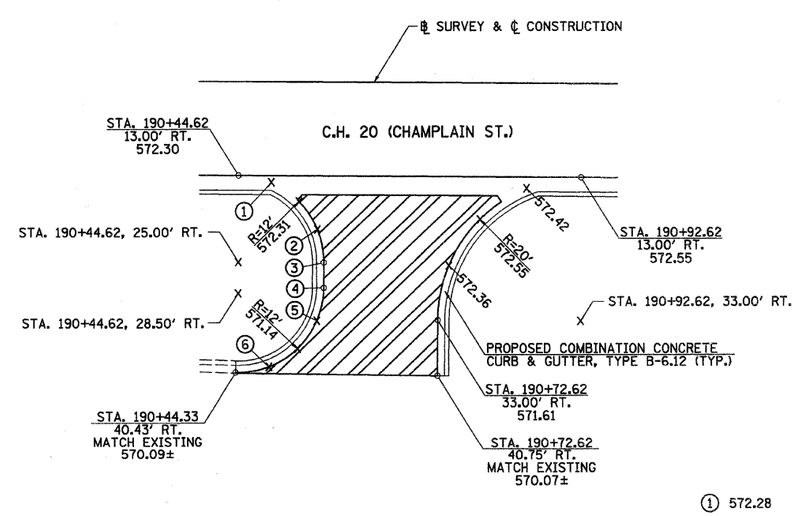

① 572.28
② 572.39
③ STA. 190+56.62, 25.00' RT., 572.33
④ STA. 190+56.62, 28.55' RT., 571.98
⑤ 571.56
⑥ 570.75

STA. 190+65.2

10' 0' 10'
GRAPHIC SCALE IN FEET

NOTE: UNLESS OTHERWISE SHOWN, ELEVATIONS LABELED ALONG THE EDGE OF PAVEMENT RADIUS, ARE QUARTER POINTS OF THAT RADIUS.

2389H006

C.H. 20 (ETNA RD.) WITH STA. 58+04.1 AND C.H. 20 (CHAMPLAIN ST.) WITH STA. 189+47.1, 189+75.3 & 190+65.2, "ENTRANCE" INTERSECTION DETAILS