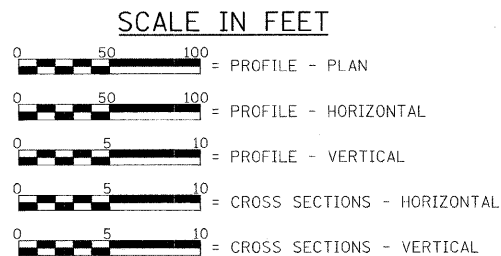


- INDEX OF SHEETS**
- 1 - TITLE SHEET
  - 2 - SUMMARY OF QUANTITIES & GENERAL NOTES
  - 3 - TYPICAL ROADWAY SECTIONS
  - 4 - ENTRANCE DETAILS
  - 5-7 - INTERSECTION DETAILS
  - 8 - SCHEDULE OF QUANTITIES
  - 9-17 - PLAN & PROFILE
  - 18-57 - CROSS SECTIONS

**HIGHWAY STANDARDS**

- STANDARD 630301-05
- STANDARD 635006-03
- STANDARD 701006-03
- STANDARD 701011-02
- STANDARD 701201-03
- STANDARD 701301-03
- STANDARD 701306-02
- STANDARD 701311-03
- STANDARD 701326-03
- STANDARD 701501-05
- STANDARD 701901-01
- STANDARD 780001-02
- STANDARD BLR 24-2
- STANDARD BLR 26-2

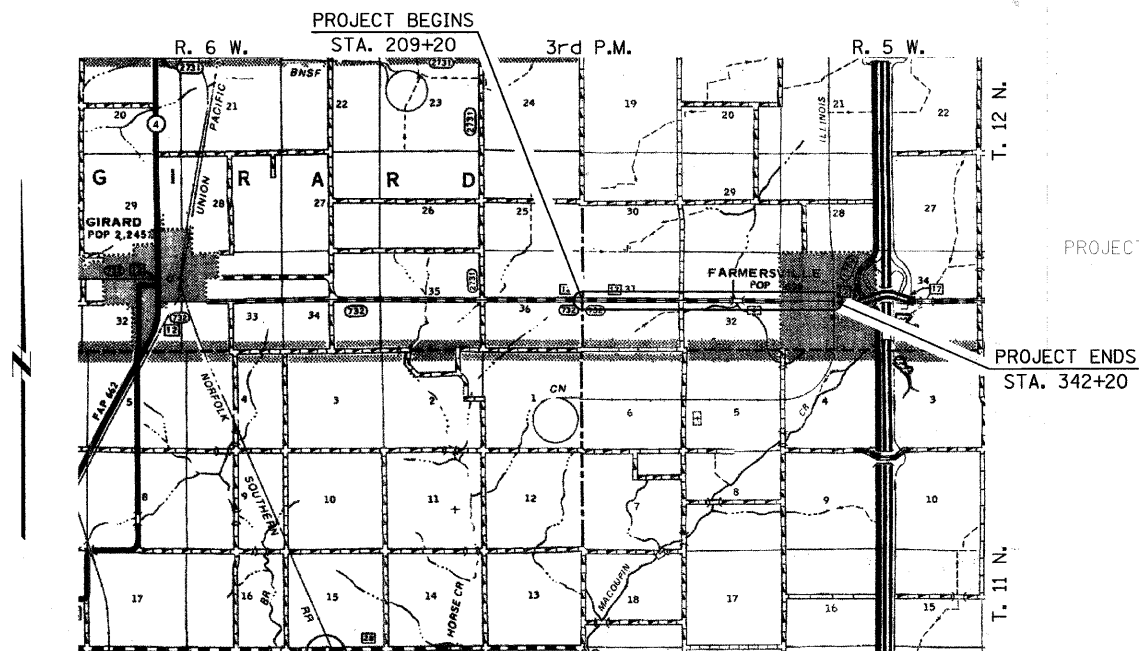
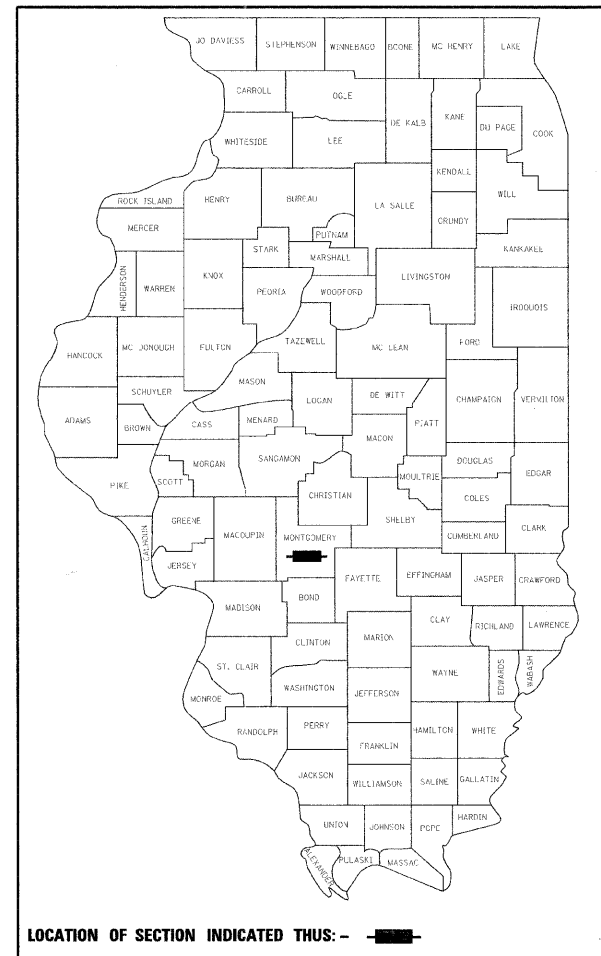


LAND SECTIONS - 31, 32, & 33  
 FUNCTIONAL CLASSIFICATION: MAJOR COLLECTOR (NON-URBAN)  
 A.D.T. - 4150 (2007) 5115 (2028)  
 50 M.P.H. DESIGN SPEED  
 3R GUIDELINES

**CONTRACT NO. 93480**

**STATE OF ILLINOIS  
 DEPARTMENT OF TRANSPORTATION  
 PLANS FOR PROPOSED  
 SURFACE TRANSPORTATION PROGRAM**


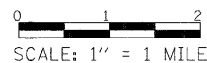
**F.A.S. ROUTE 732 - C.H. 17  
 PROJECT NO. RS-0732(147)  
 SECTION 07-00125-02-RS  
 MONTGOMERY COUNTY  
 C-96-225-09**



PROJECT DESCRIPTION: PROJECT CONSISTS OF A 3" HOT MIX ASPHALT OVERLAY, SHOULDER WIDENING, GUARDRAIL PLACEMENT AND OTHER ROADWAY ITEMS OF WORK.

**LOCATION PLAN**

LENGTH OF SECTION - 13300.00 FEET = 2.519 MILES



*Christopher P. Koblus* 12/17/08  
 EXPIRATION: 11/30/2009

APPROVED <u>12-15</u> , 20 <u>08</u> <i>[Signature]</i> COUNTY ENGINEER
PASSED <u>FEB 5</u> , 20 <u>09</u> <i>[Signature]</i> DISTRICT SIX ENGINEER OF LOCAL ROADS & STREETS
PASSED <u>February 3</u> , 20 <u>09</u> <i>[Signature]</i> DISTRICT SIX CONSTRUCTION ENGINEER
Releasing For Bid Based on Limited Review <u>FEB 5</u> , 20 <u>09</u> <i>[Signature]</i> DEPUTY DIRECTOR OF HIGHWAYS, REGION FOUR ENGINEER
STATE OF ILLINOIS DEPARTMENT OF TRANSPORTATION

TOLL FREE  
 "JOINT UTILITY LOCATION INFORMATION FOR EXCAVATORS"  
 (J.U.L.I.E.) TELEPHONE NUMBER  
 1-800-892-0123

	USER NAME = #1/SFR#	DESIGNED -	REVISED -		<b>TITLE SHEET</b>	F.A.S. RTE. 732	SECTION 07-00125-02-RS	COUNTY MONTGOMERY	TOTAL SHEETS 57	SHEET NO. 1
	TLOT SCALE = #SCALE#	DRAWN -	REVISED -	Allen Henderson & Associates, Inc. Civil and Structural Engineers Springfield, IL 62703 Phone: (217)544-8033 IL Design Firm No. 184-001907	SCALE: 1" = 1 MILE SHEET NO. 1 OF 57 SHEETS	STA. 209+20.00 TO STA. 342+20.00		CONTRACT NO. 93480		
	TLOT DATE = #DATE#	CHECKED -	REVISED -							
		DATE -	REVISED -							

**PROPERTY OWNER ACCESS REQUIREMENT**

ACCESS MUST BE MAINTAINED TO ALL EXISTING PROPERTIES DURING CONSTRUCTION PER ARTICLE 107.09 UNLESS ARRANGEMENTS ARE MADE IN WRITING BY THE CONTRACTOR WITH THE PROPERTY OWNERS WITH A COPY TO THE ENGINEER FOR SHORT-TERM CLOSURES.

**GENERAL NOTES**

- 1.) THE THICKNESS OF BITUMINOUS MIXTURES SHOWN ON THE PLANS IS THE NOMINAL THICKNESS. DEVIATIONS FROM THE NOMINAL THICKNESS WILL BE PERMITTED WHEN SUCH DEVIATIONS OCCUR DUE TO IRREGULARITIES IN THE EXISTING SURFACE OR BASE ON WHICH THE BITUMINOUS MIXTURE IS PLACED.
- 2.) EXCEPT AS NOTED IN THE PLANS, PAVEMENT GRADES SHOWN ARE AT THE TOP OF PAVEMENT SURFACES.
- 3.) WHERE SECTION OR SUBSECTION MONUMENTS ARE ENCOUNTERED, THE ENGINEER SHALL BE NOTIFIED BEFORE SUCH MONUMENTS ARE REMOVED. THE CONTRACTOR SHALL PROTECT AND CAREFULLY PRESERVE ALL PROPERTY MARKERS AND MONUMENTS UNTIL THE OWNER OR AN AUTHORIZED SURVEYOR OR AGENT HAS WITNESSED OR OTHERWISE REFERENCED THEIR LOCATION. THE CONTRACTOR WILL BE RESPONSIBLE FOR HAVING AN AUTHORIZED SURVEYOR RE-ESTABLISH ANY SECTION OR SUBSECTION MONUMENTS DESTROYED BY HIS OPERATIONS.
- 4.) SEEDING WILL NOT BE PERMITTED AT ANY TIME WHEN THE GROUND IS FROZEN, WET OR IN AN UNTILLABLE CONDITION. AREAS TO BE SEEDED SHALL BE DETERMINED BY THE ENGINEER AND SEEDED AS SOON AS POSSIBLE.
- 5.) ALL SAW CUTS, NOT INCLUDING PATCHES, NECESSARY TO COMPLETE THE WORK DETAILED IN THESE PLANS, SHALL BE INCLUDED IN THE COST FOR THE VARIOUS PAY ITEMS INVOLVED. THE MINIMUM SAW CUT DEPTH IN THE PAVEMENT SHALL BE 1 1/2" UNLESS OTHERWISE SPECIFIED IN A DETAIL SHOWN IN THE PLANS.
- 6.) UNLESS DIRECTED BY THE ENGINEER, PAVEMENT MARKING LINES SHALL NOT BE LAID DIRECTLY OVER A LONGITUDINAL CRACK OR JOINT NOR OVER A TAR OR ASPHALT PAINTED LINE. THE EDGE OF A CENTERLINE OR LANE LINE SHALL BE OFFSET A MINIMUM DISTANCE OF 2" FROM A LONGITUDINAL CRACK OR JOINT. EDGE LINES SHALL BE APPROXIMATELY 2" FROM THE EDGE LINE OF PAVEMENT. SEE SECTION 780 OF THE STANDARD SPECIFICATIONS FOR TRAFFIC CONTROL ITEMS.
- 7.) ABANDONED UNDERGROUND UTILITIES THAT CONFLICT WITH CONSTRUCTION SHALL BE DISPOSED OUTSIDE THE LIMITS OF RIGHT OF WAY ACCORDING TO ARTICLE 202.03 OF THE STANDARD SPECIFICATIONS AND AS DIRECTED BY THE ENGINEER. THIS WORK WILL NOT BE PAID FOR SEPARATELY BUT SHALL BE INCLUDED IN THE COST PER CUBIC YARD FOR EXCAVATION AND NO ADDITIONAL COMPENSATION WILL BE ALLOWED.
- 8.) ANY REFERENCE TO A STANDARD IN THESE PLANS SHALL BE INTERPRETED TO MEAN THE EDITION AS INDICATED BY THE SUBNUMBER LISTED IN THE INDEX OF SHEETS OR THE COPY OF THE STANDARD INCLUDED IN THESE PLANS.
- 9.) IN ADDITION TO THE FIELD SURVEYS, PLAN DIMENSIONS AND DETAILS RELATIVE TO THE EXISTING FACILITIES HAVE BEEN TAKEN FROM EXISTING PLANS AND ARE SUBJECT TO CONSTRUCTION VARIATIONS. IT SHALL BE THE CONTRACTOR'S RESPONSIBILITY TO VERIFY SUCH DIMENSIONS AND DETAILS IN THE FIELD. SUCH VARIATIONS SHALL NOT BE A CAUSE FOR ADDITIONAL COMPENSATION DUE TO CHANGE IN THE SCOPE OF WORK. HOWEVER, THE CONTRACTOR WILL BE PAID FOR THE QUANTITY ACTUALLY FURNISHED AT THE UNIT PRICE BID FOR THE WORK.
- 10.) THE EXISTING ROAD SIGNS THAT INTERFERE WITH CONSTRUCTION WILL BE REMOVED OR RELOCATED AS DIRECTED BY THE ENGINEER. AFTER THE CONSTRUCTION IS COMPLETED, THE CONTRACTOR WILL REPLACE THE SIGNS AS DIRECTED BY THE ENGINEER. THIS WORK WILL NOT BE PAID SEPARATELY BUT SHALL BE CONSIDERED INCLUDED IN THE CONTRACT, AND NO COMPENSATION WILL BE ALLOWED.
- 11.) THE LOCATION OF ALL UTILITIES ARE BASED ON INFORMATION PROVIDED BY OTHERS AND IS INTENDED TO BE APPROXIMATE. IT SHALL BE THE CONTRACTOR'S RESPONSIBILITY TO COORDINATE HIS CONSTRUCTION ACTIVITIES WITH THE VARIOUS UTILITY OWNERS. ALL POTENTIAL CONFLICTS SHALL BE INVESTIGATED AND REMEDIAL ACTION TAKEN PRIOR TO INTERRUPTION OF THE CONTRACTOR'S PROGRESS.
- 12.) THE CONTRACTOR SHALL BE RESPONSIBLE FOR PROTECTING UTILITY PROPERTY FROM CONSTRUCTION OPERATIONS AS OUTLINED IN ARTICLE 107.31 OF THE STANDARD SPECIFICATIONS. THE J.U.L.I.E. NUMBER IS 800-892-0123. A MINIMUM OF FORTY-EIGHT HOURS ADVANCE NOTICE IS REQUIRED.
- 13.) ALL ELEVATIONS SHOWN ON THE PLANS ARE BASED ON U.S.G.S. MEAN SEA LEVEL DATUM. ALL STATION AND OFFSET REFERENCES ARE TO THE ROADWAY CENTERLINE UNLESS OTHERWISE NOTED. THE STATE PLANE COORDINATE SYSTEM HAS BEEN USED FOR THE HORIZONTAL CONTROL.

COMMITMENTS: NONE

THE FOLLOWING RATES OF APPLICATION HAVE BEEN USED TO CALCULATE THE PLAN QUANTITIES:

BITUMINOUS MATERIALS (PRIME COAT)	0.25 GAL./SQ. YD.
BITUMINOUS MATERIALS (PRIME COAT)	0.00038 TON/SQ. YD (ON PAVEMENT)
BITUMINOUS MATERIALS (PRIME COAT)	0.001425 TON/SQ. YD. (ON AGG.)
HOT MIX ASPHALT SURFACE / BINDER	0.056 TON/SQ. YD. PER 1"
AGGREGATE MATERIAL	2.05 TON/CU. YD.
RIPRAP	1.35 TON/CU. YD.
NITROGEN FERTILIZER NUTRIENT	90 LBS./ACRE
PHOSPHOROUS FERTILIZER NUTRIENT	90 LBS./ACRE
POTASSIUM FERTILIZER NUTRIENT	90 LBS./ACRE
AGGREGATE PRIME COAT	0.002 TON/SQ. YD.
AGRICULTURAL GROUND LIMESTONE	2.0 TON/ACRE

**MIXTURE REQUIREMENTS**

MIXTURE USE(S)	HOT MIX ASPHALT SURFACE COURSE, MIX "D", N70	HOT MIX ASPHALT BINDER COURSE IL-19.0 N70 & TEMPORARY RAMP	HOT MIX ASPHALT BASE COURSE WIDENING 9"
AC/PG	PG 64-22	PG 64-22	PG 64-22
DESIGN AIR VOIDS	4.0% @ N DESIGN = 70	4.0% @ N DESIGN = 70	4.0% @ N DESIGN = 70
MIXTURE COMPOSITION	IL 9.5 OR 12.5	IL 19.0	IL 19.0
FRICTION AGGREGATE	MIX D	N/A	N/A

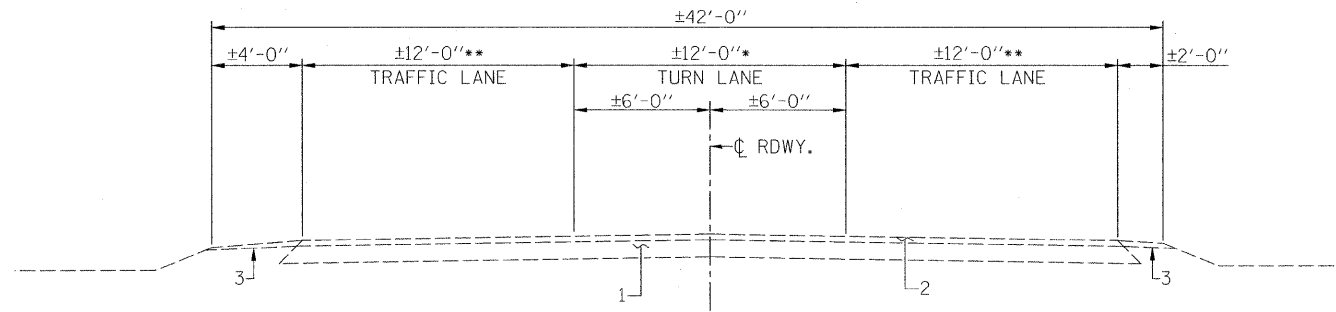
**SUMMARY OF QUANTITIES**

CODE NO.	PAY ITEM	UNIT	QUANTITY
20200500	EARTH EXCAVATION (WIDENING)	CU. YD.	1011
35600712	HOT MIX ASPHALT BASE COURSE WIDENING 9"	SQ. YD.	4045
40600200	BITUMINOUS MATERIALS (PRIME COAT)	TON	15
40600300	AGGREGATE PRIME COAT	TON	75
40600982	HOT MIX ASPHALT SURFACE REMOVAL - BUTT JOINT	SQ. YD.	69
40600990	TEMPORARY RAMP	SQ. YD.	172
40603085	HOT MIX ASPHALT BINDER COURSE IL-19.0, N70	TON	5174
40603340	HOT MIX ASPHALT SURFACE COURSE, MIX "D" N70	TON	3150
48101200	AGGREGATE SHOULDERS, TYPE B	TON	2684
Δ 63000002	STEEL PLATE BEAM GUARDRAIL, TYPE A, <i>6.75 FOOT POSTS</i>	FOOT	1025
Δ 63100167	TRAFFIC BARRIER TERMINAL TYPE 1 (SPECIAL) TANGENT	EACH	12
67100100	MOBILIZATION	L. SUM	1
* 70103700	TRAFFIC CONTROL COMPLETE	L. SUM	1
70300100	SHORT TERM PAVEMENT MARKING	FOOT	2644
70300220	TEMPORARY PAVEMENT MARKING LINE - 4"	FOOT	31520
70301000	WORK ZONE PAVEMENT MARKING REMOVAL	SQ. FT.	873
Δ 78001100	PAINT PAVEMENT MARKING-LETTERS AND SYMBOLS	SQ. FT.	62
Δ 78001110	PAINT PAVEMENT MARKING-LINE 4"	FOOT	31520
Δ 78001180	PAINT PAVEMENT MARKING-LINE 24"	FOOT	72
Δ* 78201000	TERMINAL MARKER - DIRECT APPLIED	EACH	12
* Z0048665	RAILROAD PROTECTIVE LIABILITY INSURANCE	L. SUM	1

\* SPECIAL PROVISION

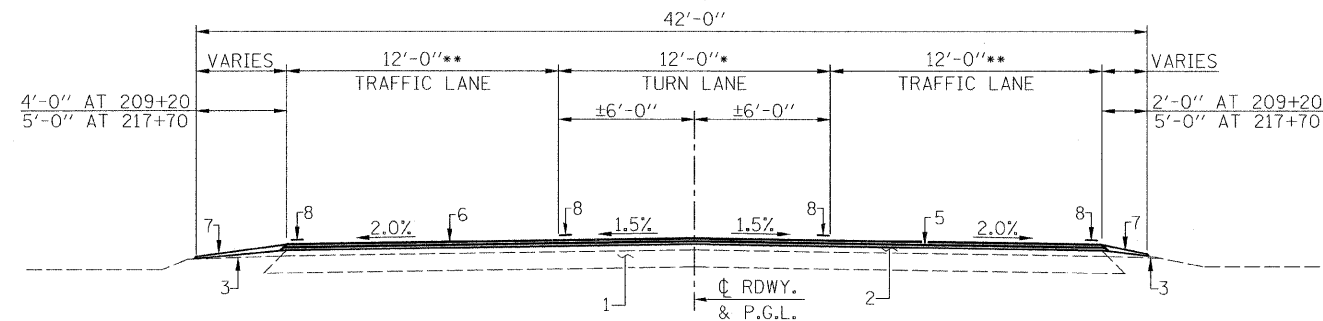
CONSTRUCTION TYPE CODE: 1000-2A

Δ SPECIALTY ITEMS

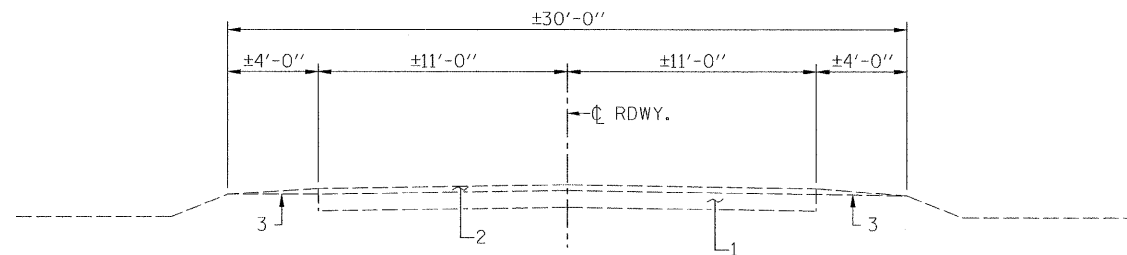


**EXISTING CROSS SECTION**  
(STA. 209+20 TO STA. 217+70)

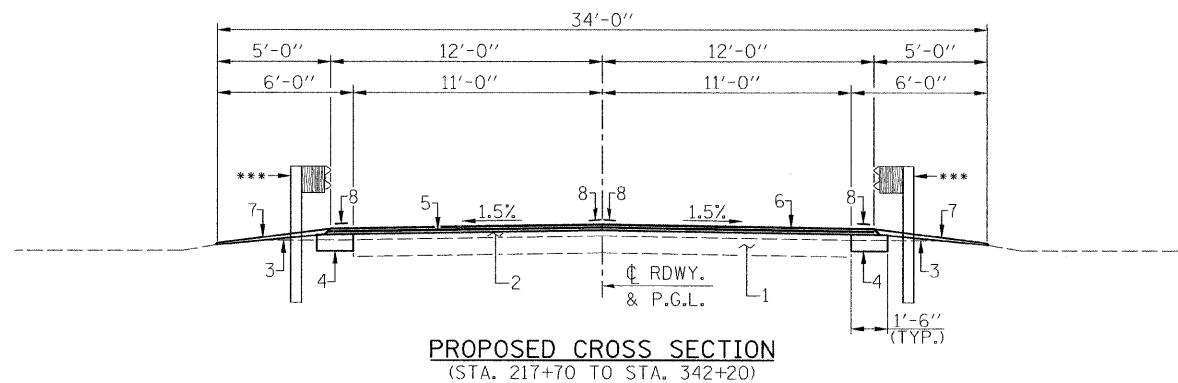
\* VARIES FROM 12'-0" TO 0'-0" FROM STA. 213+20 TO STA. 217+70  
 \*\* VARIES FROM 12'-0" TO 11'-0" FROM STA. 213+20 TO STA. 217+70



**PROPOSED CROSS SECTION**  
(STA. 209+20 TO STA. 217+70)

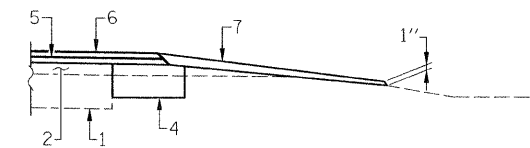


**EXISTING CROSS SECTION**  
(STA. 217+70 TO STA. 342+20)



**PROPOSED CROSS SECTION**  
(STA. 217+70 TO STA. 342+20)

\*\*\* GUARDRAIL LOCATIONS  
 STA. 248+05 TO STA. 250+30 RT.  
 STA. 247+95 TO STA. 251+57.5 LT.  
 STA. 279+75 TO STA. 282+50 RT.  
 STA. 281+06 TO STA. 283+81 LT.  
 STA. 338+04.5 TO STA. 340+17 RT.  
 STA. 338+48 TO STA. 341+23 LT.



**AGGREGATE SHOULDER DETAIL**

**PAVEMENT LEGEND**

1. EXISTING HOT MIX ASPHALT BASE COURSE 9"
2. EXISTING HOT MIX ASPHALT OVERLAYS
3. EXISTING AGGREGATE SHOULDERS, TYPE A (WEDGE)
4. PROPOSED HOT MIX ASPHALT BASE COURSE WIDENING - 9"
5. PROPOSED HOT MIX ASPHALT BINDER COURSE 1 1/2" MIN.
6. PROPOSED HOT MIX ASPHALT SURFACE COURSE 1 1/2"
7. PROPOSED AGGREGATE SHOULDER, TYPE B
8. PROPOSED PAINT PAVEMENT MARKING - LINE 4"

USER NAME = #USER#	DESIGNED - ---	REVISED - ---
PLOT SCALE = #SCALE#	DRAWN - ---	REVISED - ---
PLOT DATE = #DATE#	CHECKED - ---	REVISED - ---
	DATE - ---	REVISED - ---

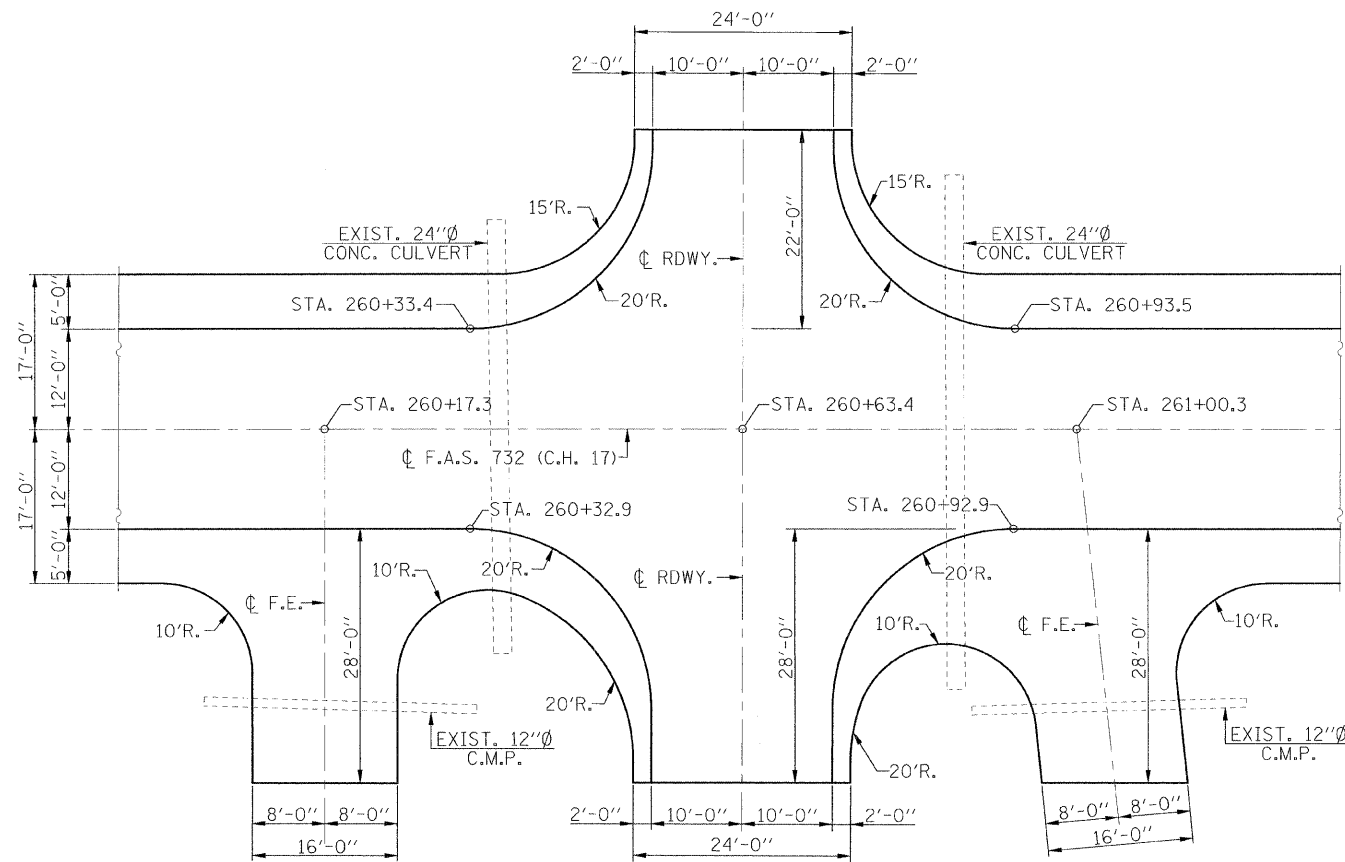


**Allen Henderson & Associates, Inc.**  
 Civil and Structural Engineers Springfield, IL.  
 62703 Phone: (217)544-8033 IL Design Firm  
 No. 184-001907

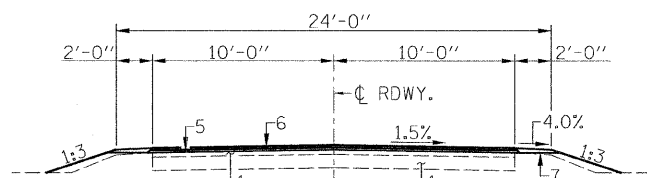
**TYPICAL SECTIONS**

SCALE: _____	SHEET NO. _____ OF _____ SHEETS	STA. _____ TO STA. _____	F.A.S. RTE. 732	SECTION 07-00125-02-RS	COUNTY MONTGOMERY	TOTAL SHEETS 57	SHEET NO. 3
						CONTRACT NO. 93480	
						FED. ROAD DIST. NO. _____ ILLINOIS FED. AID PROJECT	

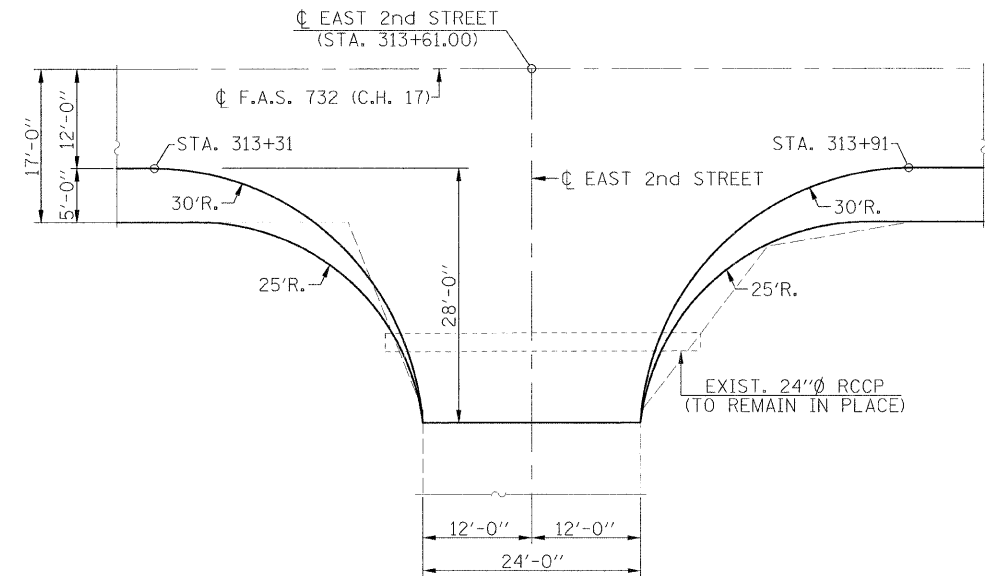




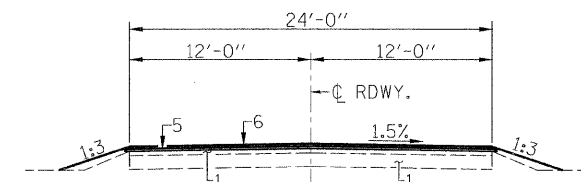
EAST 1st STREET INTERSECTION




TYPICAL SECTION  
EAST 1st STREET ROAD



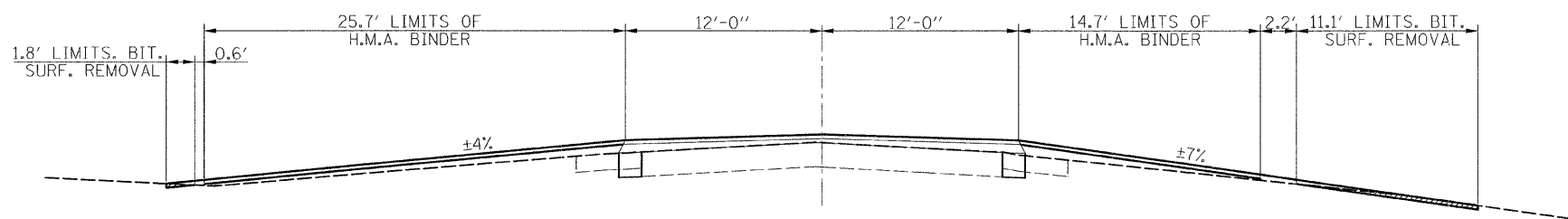
EAST 2nd STREET INTERSECTION



TYPICAL SECTION  
EAST 2nd STREET



TAPER DETAIL  
EAST 2nd STREET



TAPER DETAIL  
EAST 1st STREET ROAD

USER NAME - #USER#	DESIGNED -	REVISED -
PLOT SCALE - #SCALE#	DRAWN -	REVISED -
PLOT DATE - #DATE#	CHECKED -	REVISED -
	DATE -	REVISED -

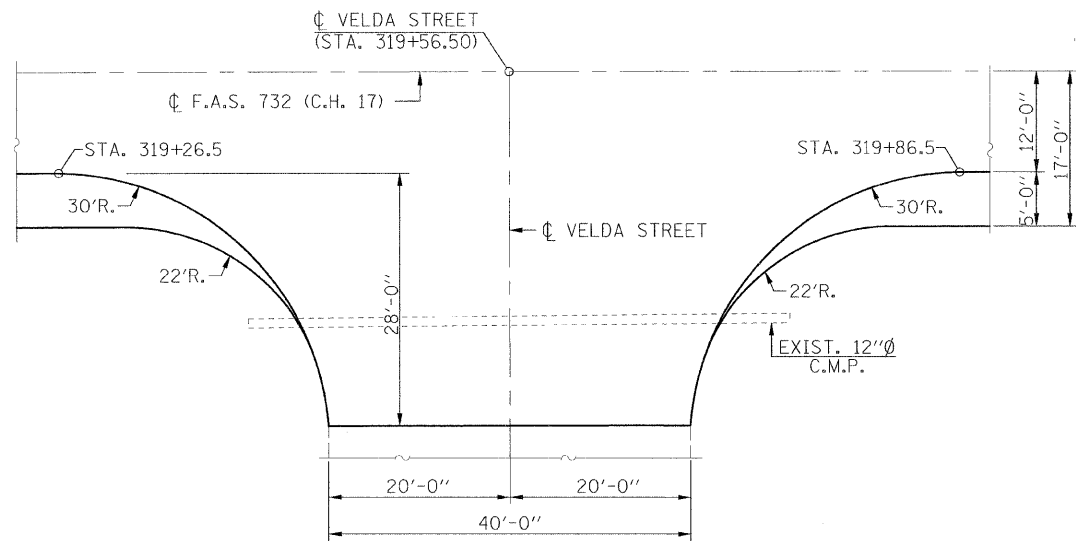


Allen Henderson & Associates, Inc.  
Civil and Structural Engineers Springfield, IL.  
62703 Phone: (217)544-8033 IL Design Firm  
No. 184-001907

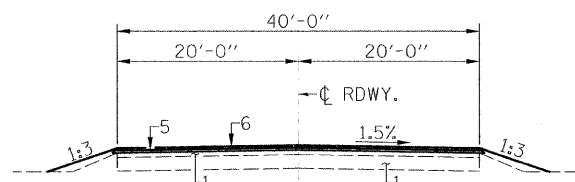
INTERSECTION DETAILS

SCALE: \_\_\_\_\_ SHEET NO. \_\_\_\_ OF \_\_\_\_ SHEETS STA. \_\_\_\_\_ TO STA. \_\_\_\_\_

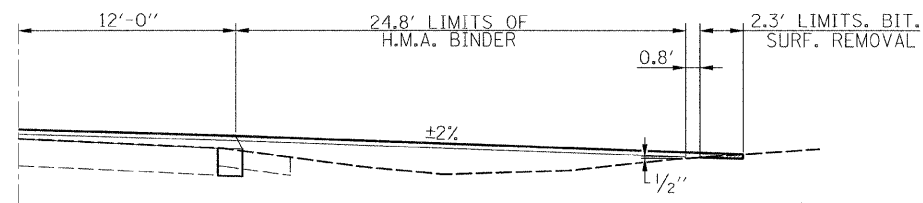
F.A.S. RTE.	SECTION	COUNTY	TOTAL SHEETS	SHEET NO.
732	07-00125-02-RS	MONTGOMERY	57	5
CONTRACT NO. 93480				
FED. ROAD DIST. NO. _____ ILLINOIS FED. AID PROJECT				



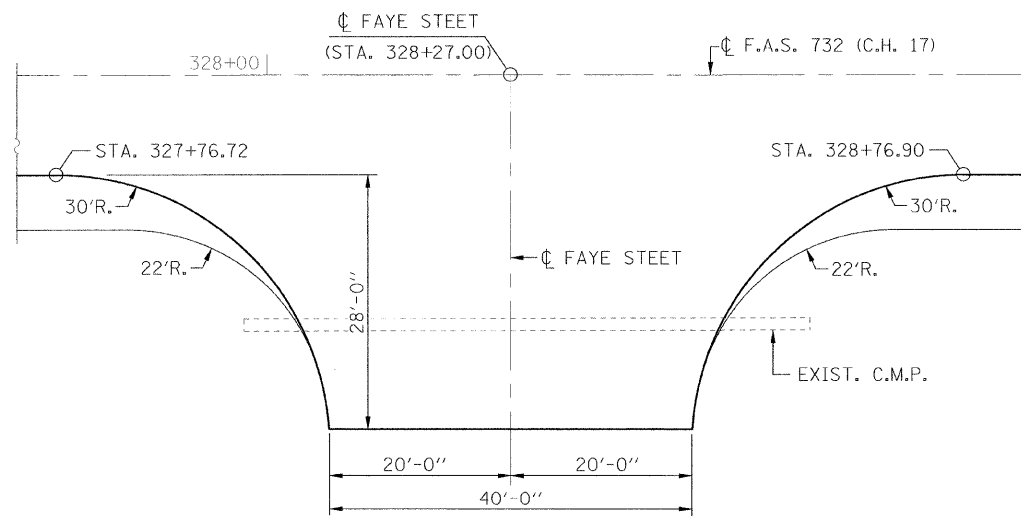
VELDA STREET INTERSECTION



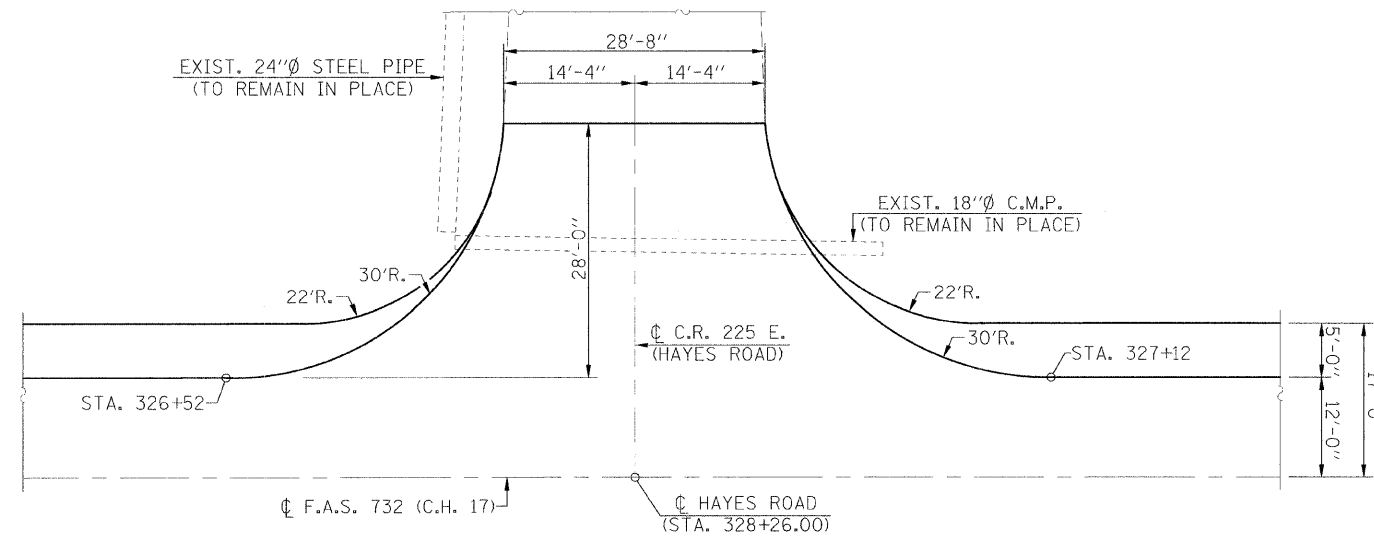
TYPICAL SECTION  
VELDA STREET



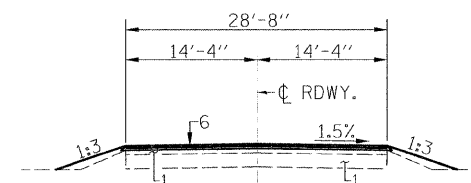
TAPER DETAIL  
VELDA STREET



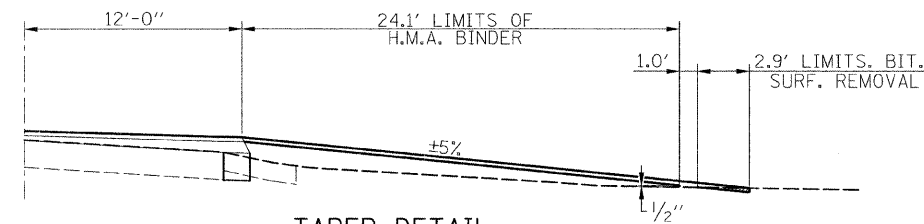
FAYE STREET INTERSECTION



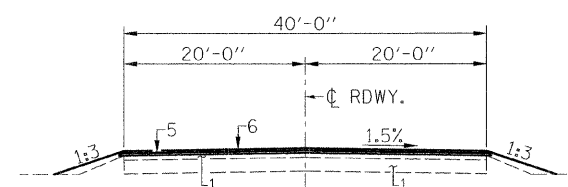
HAYES ROAD INTERSECTION



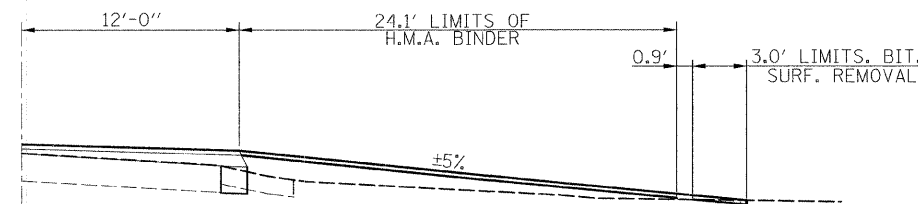
TYPICAL SECTION  
HAYES ROAD



TAPER DETAIL  
HAYES ROAD



TYPICAL SECTION  
FAYE STREET



TAPER DETAIL  
FAYE STREET

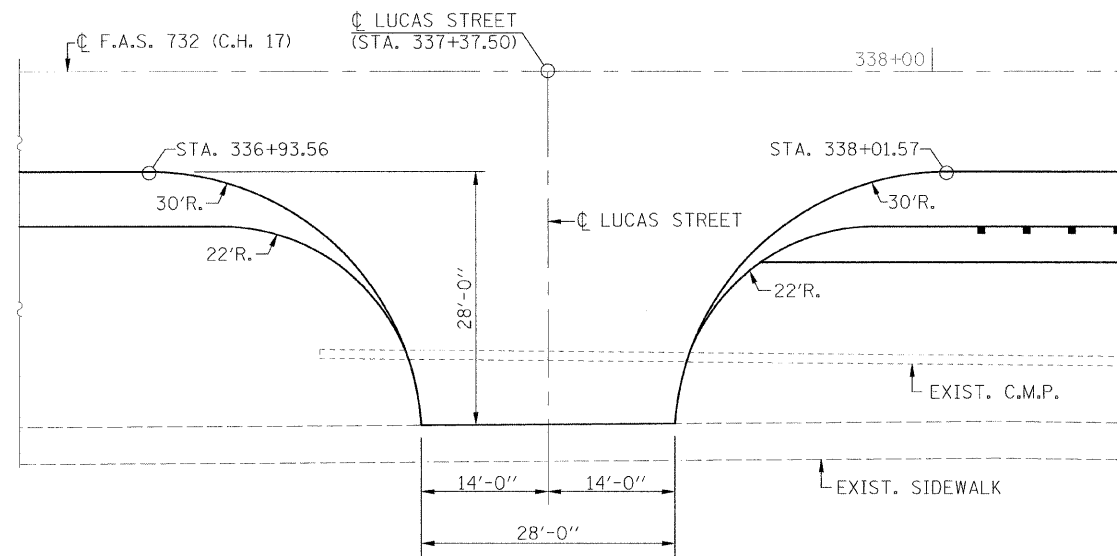
USER NAME - #USER#	DESIGNED -	REVISED -
DRAWN -	CHECKED -	REVISED -
PLOT SCALE - #SCALE#	DATE -	REVISED -
PLOT DATE - #DATE#		



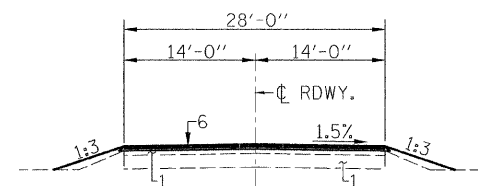
Allen Henderson & Associates, Inc.  
Civil and Structural Engineers Springfield, IL.  
62703 Phone: (217)544-8033 IL Design Firm  
No. 184-001907

<b>INTERSECTION DETAILS</b>			
SCALE: _____	SHEET NO. _____ OF _____ SHEETS	STA. _____ TO STA. _____	

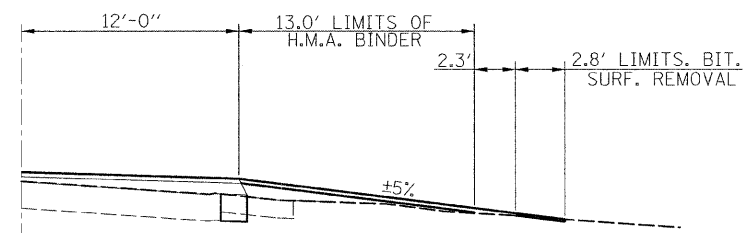
F.A.S. RTE.	SECTION	COUNTY	TOTAL SHEETS	SHEET NO.
732	07-00125-02-RS	MONTGOMERY	57	6
CONTRACT NO. 93480				
FED. ROAD DIST. NO. _____ ILLINOIS FED. AID PROJECT				




LUCAS STREET INTERSECTION



TYPICAL SECTION  
LUCAS STREET



TAPER DETAIL  
LUCAS STREET

SHEET NO.	USER NAME - #USER#	DESIGNED -	REVISED -	 <b>Allen Henderson &amp; Associates, Inc.</b> Civil and Structural Engineers Springfield, IL. 62703 Phone: (217)544-8033 IL. Design Firm No. 184-001907	<b>INTERSECTION DETAILS</b>		F.A.S. RTE.	SECTION	COUNTY	TOTAL SHEETS	SHEET NO.
	PLOT SCALE - #SCALE#	DRAWN -	REVISED -		732	07-00125-02-RS	MONTGOMERY	57	7		
	PLOT DATE - #DATE#	CHECKED -	REVISED -		CONTRACT NO. <b>9948</b>		FED. ROAD DIST. NO. - ILLINOIS FED. AID PROJECT				
				SCALE: _____	SHEET NO. ___ OF ___ SHEETS	STA. _____ TO STA. _____					

**SCHEDULE  
HOT MIX ASPHALT MATERIALS**

LOCATION	HOT MIX ASPHALT SURFACE REMOVAL (BUTT JOINT) (SQ. YD.)	HOT MIX ASPHALT BASE COURSE (WIDENING) 9" (SQ. YD.)	TEMPORARY RAMP (SQ. YD.)	HOT MIX ASPHALT BINDER COURSE IL-19.0, N70 (TON)	HOT MIX ASPHALT SURFACE COURSE MIX. "D", N70 (TON)
C.E. STA. 209+20 (BOJ)	10		48	-	14
STA. 209+20 TO STA. 217+70				311	261
STA. 217+70 TO STA. 342+20				*4732	2803
E. 1st INT. - STA. 260+63	9		22	10	13
E. 2nd ST INT. - STA. 313+61 RT.	3		14	14	7
VELDA ST. INT. - STA. 319+56.5 RT.	10		22	37	14
HAYES RD. INT. - STA. 326+82 LT.	9		16	18	11
FAYE ST. INT. - STA. 328+27 RT.	13		22	24	14
LUCAS ST. INT. - STA. 337+57.5 RT.	9		16	4	11
EOJ (STA. 342+20)	6		12		
STA. 217+70 TO STA. 342+20 LT.		2045			
STA. 217+70 TO STA. 342+20 RT.		2000			
STA. 214+55.6 LT. - M.B. TURNOUT				10	10
P.E. STA. 240+30 RT.				2	2
STA. 240+30.3 LT. - M.B. TURNOUT				3	3
STA. 277+34.3 RT. - M.B. TURNOUT				3	3
STA. 287+32.7 RT. - M.B. TURNOUT				6	6
<b>ROADWAY GRAND TOTAL</b>	<b>69</b>	<b>4045</b>	<b>172</b>	<b>5174</b>	<b>3150</b>

\* MINIMUM BINDER THICKNESS = 1 1/2", HOWEVER QUANTITY REPRESENTS AVG. DEPTH OF 2 1/2" FOR CROSS SLOPE CORRECTION.

**GUARDRAIL SCHEDULE**

LOCATION	TRAFFIC BARRIER TERMINAL TYPE 1 SPECIAL (TANGENT) (EACH)	STEEL PLATE BEAM GUARDRAIL TYPE A (FOOT)	TERMINAL MARKER DIRECT APPLIED (EACH)
STA. 248+05 TO STA. 248+55 RT.	1		1
STA. 248+55 TO STA. 249+80 RT.		125	
STA. 249+80 TO STA. 250+30 RT.	1		1
STA. 279+75 TO STA. 280+25 RT.	1		1
STA. 280+25 TO STA. 282+00 RT.		175	
STA. 282+00 TO STA. 282+50 RT.	1		1
STA. 338+04.5 TO STA. 338+54.5 RT.	1		1
STA. 338+54.5 TO STA. 339+67 RT.		112.5	
STA. 339+67 TO STA. 340+17 RT.	1		1
STA. 247+95 TO STA. 248+45 LT.	1		1
STA. 248+45 TO STA. 251+07.5 LT.		262.5	
STA. 251+07.5 TO STA. 251+57.5 LT.	1		1
STA. 281+06 TO STA. 281+56 LT.	1		1
STA. 281+56 TO STA. 283+31 LT.		175	
STA. 283+31 TO STA. 283+81 LT.	1		1
STA. 338+48 TO STA. 338+98 LT.	1		1
STA. 338+98 TO STA. 340+73 LT.		175	
STA. 340+73 TO STA. 341+23 LT.	1		1
<b>TOTAL</b>	<b>12</b>	<b>1025</b>	<b>12</b>

NOTE: STATIONS ARE APPROXIMATE.

**SCHEDULE  
PAVEMENT MARKING**

LOCATION	LENGTH (FT.)	TEMP. PVMT. MARKING LINE - 4"			SHORT TERM PVMT. MARKING		WORK ZONE PVMT. MARKING REMOVAL		PAINT PVMT. MARKING LINE - 4"			PAINT PAVEMENT MARKING - LETTERS & SYMBOLS	PAINT PAVEMENT MARKING - LINE 24"
		EDGE WHITE (FT.)	SOLID WHITE (FT.)	YELLOW SKIP DASH 30' SPACING (FT.)	WHITE (FT.)	YELLOW (SQ. FT.)	WHITE (SQ. FT.)	YELLOW (SQ. FT.)	EDGE WHITE (FT.)	SOLID YELLOW - @ (FT.)	YELLOW SKIP DASH 30' SPACING (FT.)		
		WHITE (FT.)	YELLOW (SQ. FT.)	WHITE (SQ. FT.)	YELLOW (SQ. FT.)	WHITE (SQ. FT.)	YELLOW (SQ. FT.)	WHITE (SQ. FT.)	YELLOW (SQ. FT.)	WHITE (SQ. FT.)	WHITE (FOOT)		
STA. 210+00 TO STA. 217+70	770	1540	1540		*154		51	1540	1540				
STA. 217+70 TO STA. 338+00	12030	24060		3010	*2406		794	24060		3010			
STA. 338+00 TO STA. 342+20	420	840	420	110	*84		28	840	420	110			
STA. 341+60 RAILROAD "X" & "R"											62		
STA. 341+35												24	
STA. 341+85												24	
STA. 342+00												24	
<b>SUB-TOTAL</b>		<b>26440</b>	<b>1960</b>	<b>3120</b>				<b>26440</b>	<b>1960</b>	<b>3120</b>			
<b>TOTAL</b>				<b>31520</b>	<b>*2644</b>		<b>873</b>			<b>31520</b>	<b>62</b>		<b>72</b>

NOTE: SHORT-TERM PAVEMENT MARKING QUANTITIES ARE FOR TWO APPLICATIONS.  
\* 10% OF TOTAL LENGTH FOR SHORT-TERM PAVEMENT MARKING

**SCHEDULE  
PRIME COAT**

LOCATION	BITUMINOUS MATERIALS (TON)	AGGREGATE MATERIALS (TON)
STA. 209+20 TO STA. 217+70	1.18	6.20
STA. 217+70 TO STA. 342+20	12.62	66.40
C.E. STA. 209+65.5	0.06	0.32
E. 1ST ST. RD. INT. - STA.	0.06	0.30
E. 2ND ST. RD. INT. - STA. 313+61	0.03	0.16
VELDA ST. INT. - STA. 319+56.50	0.06	0.33
HAYES RD. INT. - STA. 326+82	0.05	0.27
FAYE ST. INT. - STA. 328+27	0.06	0.33
SHARON ST. INT. - STA. 337+37.5	0.05	0.26
<b>TOTAL</b>	<b>14.17</b>	<b>74.57</b>
SAY	15	75

**SCHEDULE  
EARTH EXCAVATION (WIDENING)**

LOCATION	QUANTITY (CU. YD.)
STA. 217+70 TO STA. 342+20 LT.	511
STA. 217+70 TO STA. 342+20 RT.	500
<b>TOTAL</b>	<b>1011</b>

**SCHEDULE  
AGGREGATE SHOULDERS TYPE B**

LOCATION	QUANTITY (TON)
STA. 209+20 TO STA. 217+70	80
STA. 217+70 TO STA. 342+20	2191
FROM PRIVATE AND FIELD ENTRANCE SCHEDULE	413
<b>TOTAL</b>	<b>2684</b>

USER NAME = #USER#  
DRAWN - #SCALE#  
PLOT DATE = #DATE#

DESIGNED - ---  
CHECKED - ---  
DATE - ---

REVISED - ---  
REVISED - ---  
REVISED - ---



**Allen Henderson & Associates, Inc.**  
Civil and Structural Engineers Springfield, IL.  
62703 Phone: (217)544-8033 IL Design Firm  
No. 184-001907

**QUANTITY SCHEDULES**

SCALE: \_\_\_\_\_ SHEET NO. \_\_\_\_ OF \_\_\_\_ SHEETS STA. \_\_\_\_\_ TO STA. \_\_\_\_\_

F.A.S. RTE.	SECTION	COUNTY	TOTAL SHEETS	SHEET NO.
732	07-00125-01-RS	MONTGOMERY	57	8
CONTRACT NO. <b>93480</b>			FED. ROAD DIST. NO. _____ ILLINOIS FED. AID PROJECT	



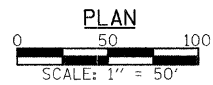
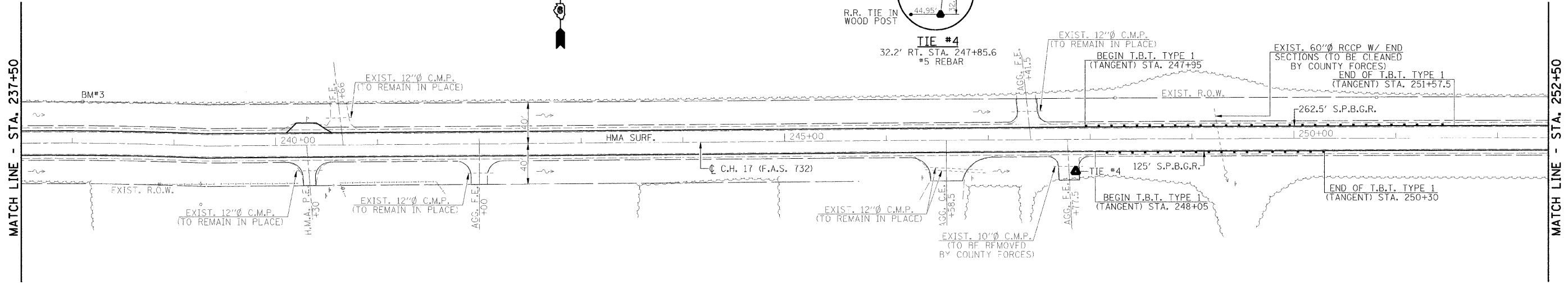




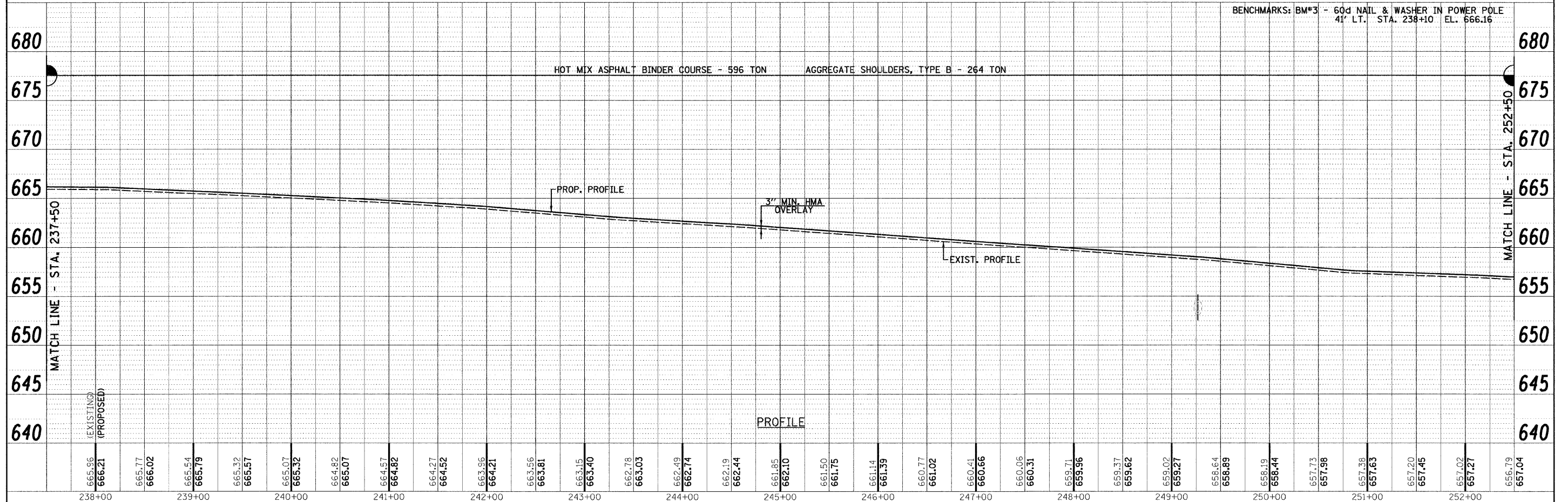
SECTION 31, T. 12 N., R. 5 W., 3rd P.M.

PLAN	SURVEYED	DATE
	ALLOTTED	
	NOTED	
	BY	
	CHECKED	
	BY	
	DATE	

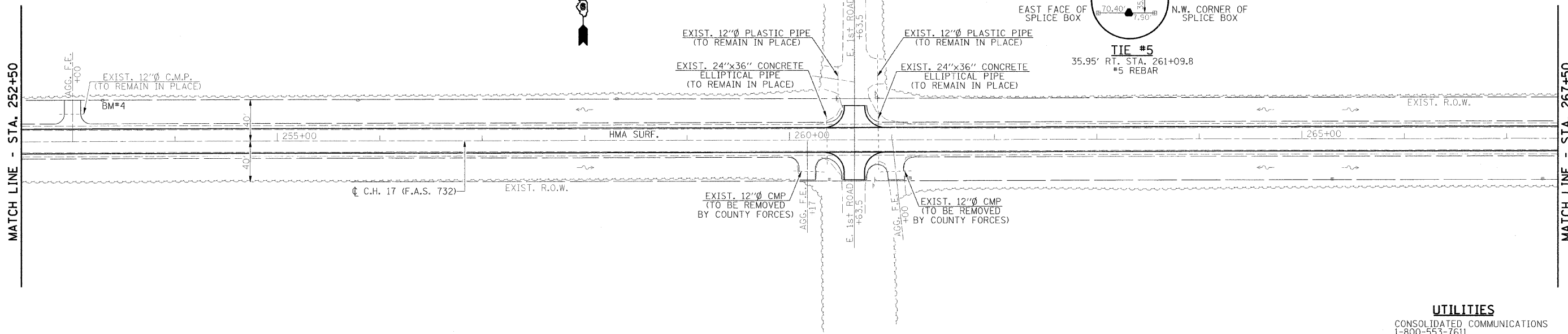
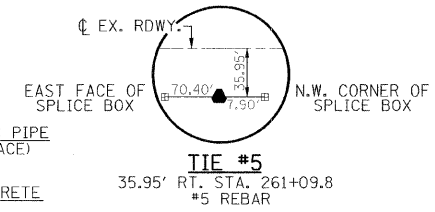
PROFILE	SURVEYED	DATE
	ALLOTTED	
	NOTED	
	BY	
	CHECKED	
	BY	
	DATE	



- UTILITIES**
- CONSOLIDATED COMMUNICATIONS  
1-800-553-7611
  - AMEREN CIPS  
1-888-789-2477
  - CHARTER COMMUNICATIONS  
1-217-287-7992
  - ATMOS  
1-888-824-3434
  - VILLAGE OF FARMERSVILLE  
1-217-227-4169

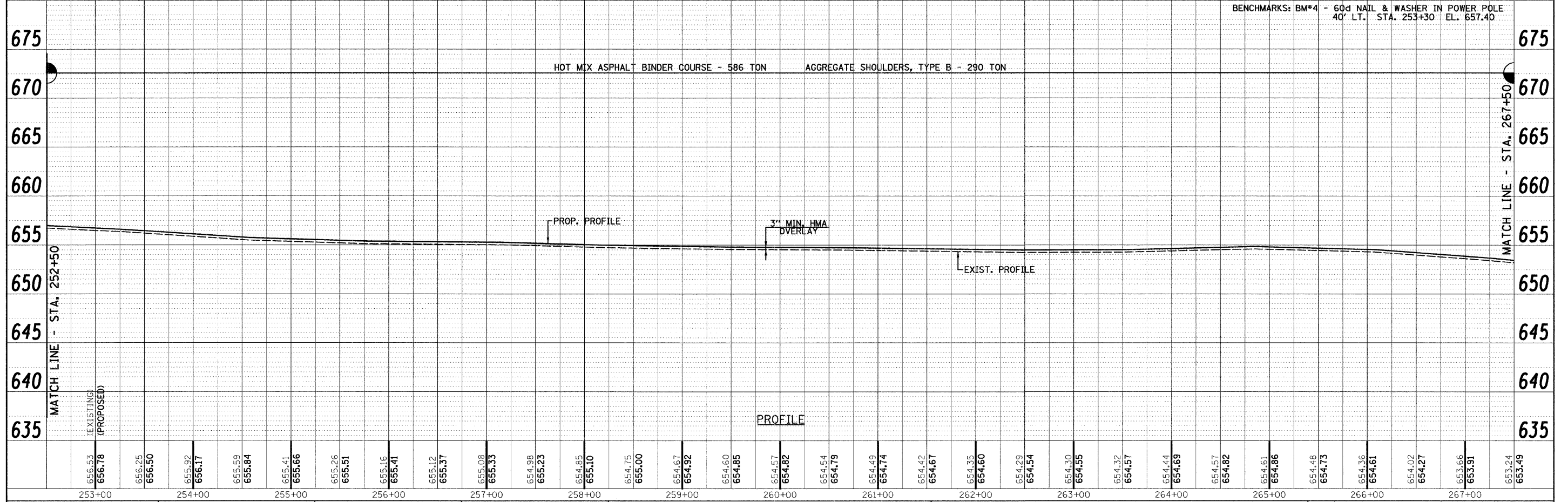
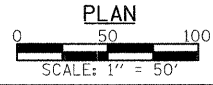


FILE NAME =	USER NAME = #USER*	DESIGNED -	REVISED -	<p><b>Allen Henderson &amp; Associates, Inc.</b> Civil and Structural Engineers Springfield, IL. 62703 Phone: (217)544-8033 IL Design Firm No. 184-001907</p>	<b>PLAN &amp; PROFILE</b>		F.A.S. RTE. 732	SECTION 07-00125-02-RS	COUNTY MONTGOMERY	TOTAL SHEETS 57	SHEET NO. 11	
PLOT SCALE = #SCALE*	CHECKED -	REVISED -	REVISED -		SCALE: 1" = 50'	SHEET NO.	OF SHEETS	STA. 209+20 TO STA. 342+20	CONTRACT NO. 93480			
PLOT DATE = #DATE*	DATE -	REVISED -	REVISED -		FED. ROAD DIST. NO. ILLINOIS FED. AID PROJECT							



**UTILITIES**

- CONSOLIDATED COMMUNICATIONS  
1-800-553-7611
- AMEREN CIPS  
1-888-789-2477
- CHARTER COMMUNICATIONS  
1-217-287-7992
- ATMOS  
1-888-824-3434
- VILLAGE OF FARMERSVILLE  
1-217-227-4169



656.53 656.78 (EXISTING) (PROPOSED)	656.25 656.50	655.92 656.17	655.59 655.84	655.41 655.66	655.26 655.51	655.16 655.41	655.12 655.37	655.08 655.33	654.98 655.23	654.85 655.10	654.75 655.00	654.67 654.92	654.60 654.85	654.57 654.82	654.54 654.79	654.49 654.74	654.42 654.67	654.35 654.60	654.29 654.54	654.30 654.55	654.32 654.57	654.44 654.69	654.57 654.82	654.61 654.86	654.48 654.73	654.36 654.61	654.02 654.27	653.66 653.91	653.24 653.49
253+00	254+00	255+00	256+00	257+00	258+00	259+00	260+00	261+00	262+00	263+00	264+00	265+00	266+00	267+00															

FILE NAME =

USER NAME = \$USER\$

DESIGNED -

REVISIED -

DRAWN -

REVISIED -

CHECKED -

REVISIED -

DATE -

REVISIED -

PLOT SCALE = #SCALE#

PLOT DATE = #DATE#

DESIGNED -

REVISIED -

DRAWN -

REVISIED -

CHECKED -

REVISIED -

DATE -

REVISIED -

**Allen Henderson & Associates, Inc.**  
Civil and Structural Engineers Springfield, IL.  
62703 Phone: (217)544-6033 IL Design Firm  
No. 184-001907

**PLAN & PROFILE**

SCALE: 1" = 50'

SHEET NO. OF SHEETS STA. 209+20 TO STA. 342+20

F.A.S. RTE.	SECTION	COUNTY	TOTAL SHEETS	SHEET NO.
732	07-00125-02-R5	MONTGOMERY	57	12
CONTRACT NO. 9948				

FED. ROAD DIST. NO. ILLINOIS FED. AID PROJECT

PLAN

SUBMITTED

DATE

BY

PLOTTED

CHECKED

DATE

BY

NOTE BOOK NO.

DATE

BY

NO.

DATE

BY

NO.

DATE

BY

PROFILE

SUBMITTED

DATE

BY

PLOTTED

CHECKED

DATE

BY

NOTE BOOK NO.

DATE

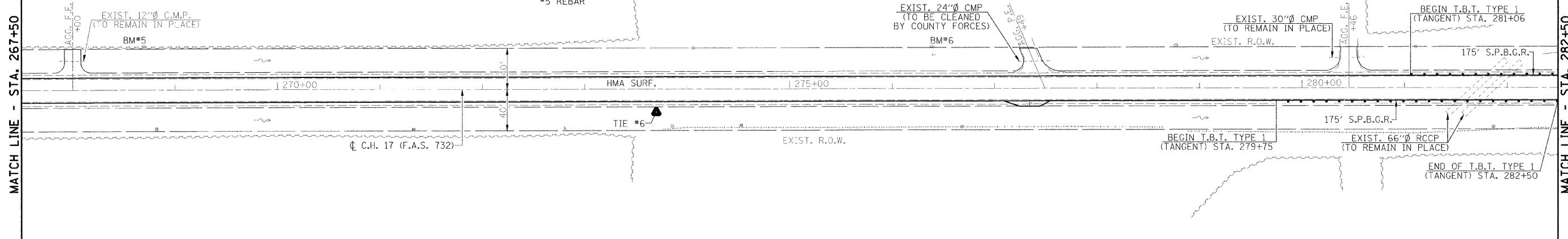
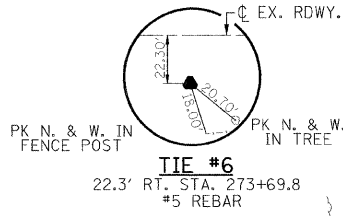
BY

NO.

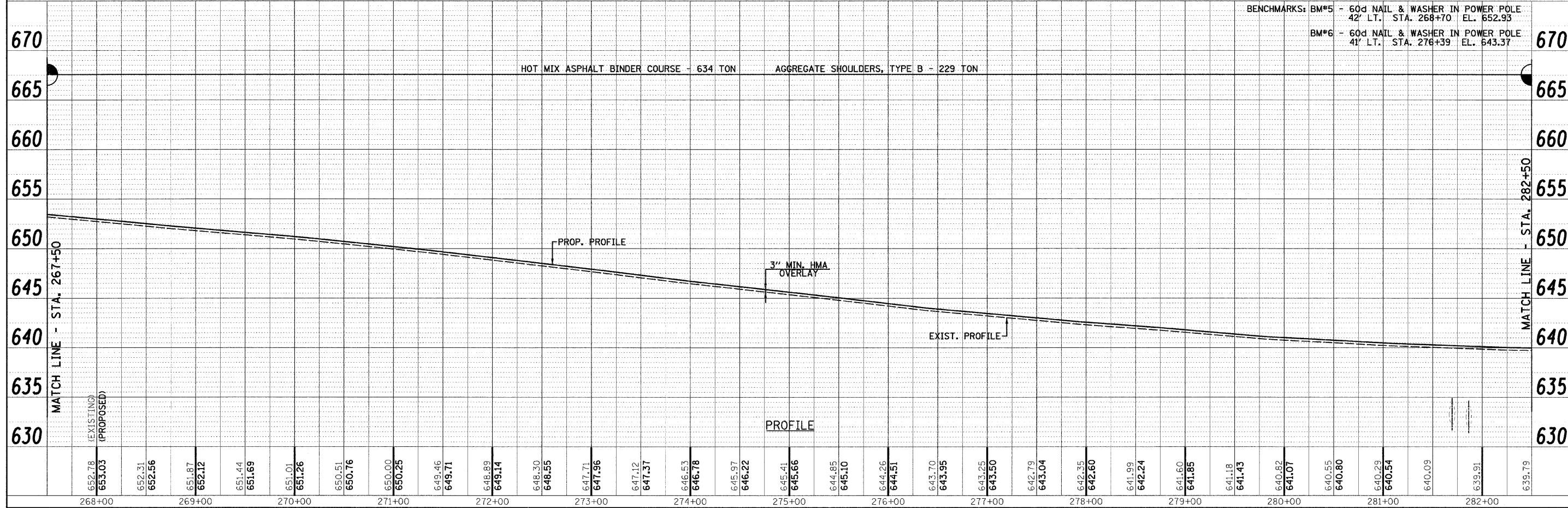

DATE

BY

SECTION 32, T. 12 N., R. 5 W., 3rd P.M.



- UTILITIES**
- CONSOLIDATED COMMUNICATIONS  
1-800-553-7611
  - AMEREN CIPS  
1-888-789-2477
  - CHARTER COMMUNICATIONS  
1-217-287-7992
  - ATMOS  
1-888-824-3434
  - VILLAGE OF FARMERSVILLE  
1-217-227-4169



652.78	653.03	652.31	652.56	651.87	652.12	651.44	651.69	651.01	651.26	650.51	650.76	650.00	650.25	649.46	649.71	648.89	649.14	648.30	648.55	647.71	647.96	647.12	647.37	646.53	646.78	645.97	646.22	645.41	645.66	644.85	645.10	644.26	644.51	643.70	643.95	643.25	643.50	642.79	643.04	642.35	642.60	641.99	642.24	641.60	641.85	641.18	641.43	640.82	641.07	640.55	640.80	640.29	640.54	640.09	639.91	639.79
268+00	269+00	270+00	271+00	272+00	273+00	274+00	275+00	276+00	277+00	278+00	279+00	280+00	281+00	282+00																																										

PLAN

SURVEYED	BY	DATE
PLOTTED		
CHECKED		
NO. OF WAY CHECKED		
CADD FILE NAME		

PROFILE

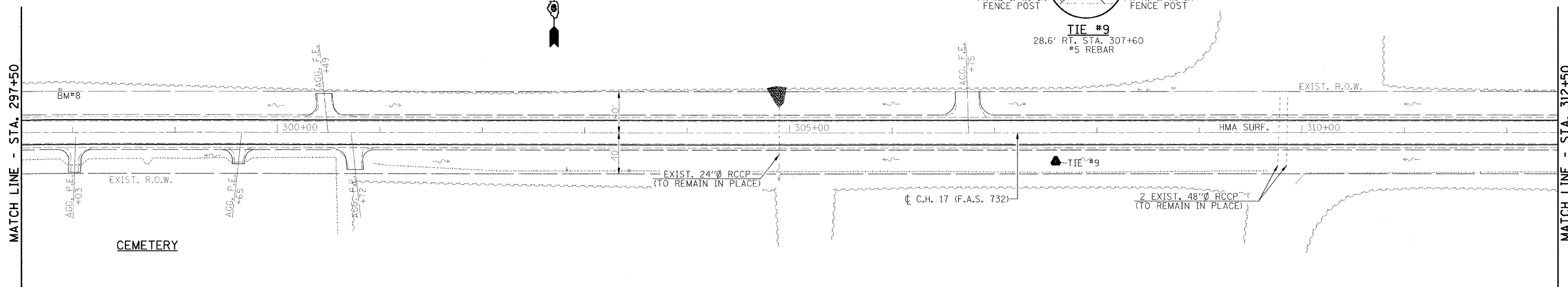
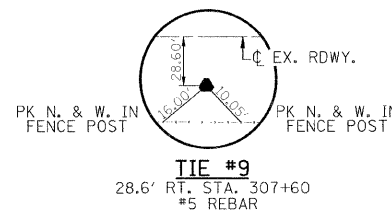
SURVEYED	BY	DATE
PLOTTED		
CHECKED		
NO. OF WAY CHECKED		
STRUCTURE NOTATIONS CHD		

**Allen Henderson & Associates, Inc.**  
Civil and Structural Engineers Springfield, IL.  
62703 Phone: (217)544-8033 IL Design Firm  
No. 184-001907

FILE NAME =	USER NAME = #USER#	DESIGNED -	REVISED -	<p><b>PLAN &amp; PROFILE</b></p> <p>SCALE: 1" = 50' SHEET NO. OF SHEETS STA. 209+20 TO STA. 342+20</p>	F.A.S. RTE.	SECTION	COUNTY	TOTAL SHEETS	SHEET NO.
		DRAWN -	REVISED -		732	07-00125-02-RS	MONTGOMERY	57	13
		CHECKED -	REVISED -		CONTRACT NO. 9348				
		DATE -	REVISED -	FED. ROAD DIST. NO. ILLINOIS FED. AID PROJECT					

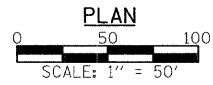


SECTION 32, T. 12 N., R. 5 W., 3rd P.M.



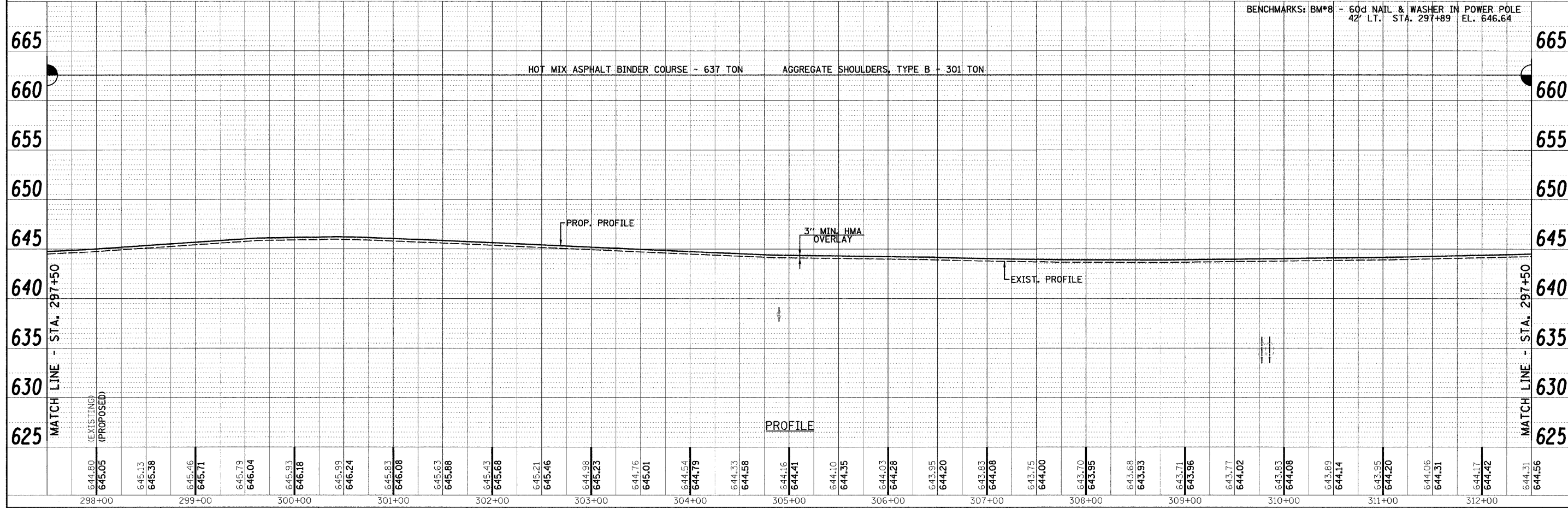
**UTILITIES**

- CONSOLIDATED COMMUNICATIONS  
1-800-553-7611
- AMEREN CIPS  
1-888-789-2477
- CHARTER COMMUNICATIONS  
1-217-287-7992
- ATMOS  
1-888-824-3434
- VILLAGE OF FARMERSVILLE  
1-217-227-4169



PLAN	SURVEYED	BY	DATE
	PLOTTED		
	CHECKED		
	BY		
	NO. OF WAYS CHECKED		
	CADD FILE NAME		
	NO.		

PROFILE	DESIGNED	BY	DATE
	DRAWN		
	CHECKED		
	BY		
	STRUCTURE NOTATIONS		
	NO.		



BENCHMARKS: BM#8 - 60d NAIL & WASHER IN POWER POLE  
42' LT. STA. 297+89 EL. 646.64

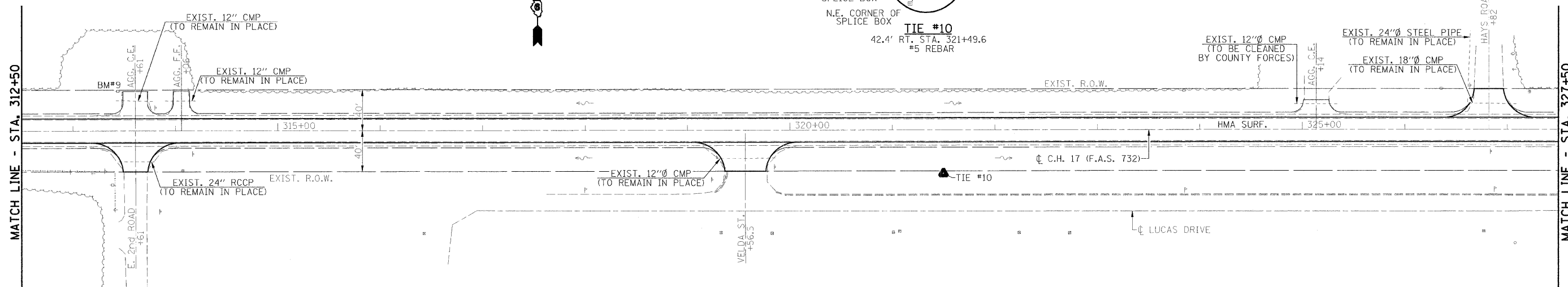
FILE NAME =	USER NAME = #USER#	DESIGNED -	REVISED -	<p><b>Allen Henderson &amp; Associates, Inc.</b> Civil and Structural Engineers Springfield, IL. 62703 Phone: (217)544-8033 IL Design Firm No. 184-001907</p>	<b>PLAN &amp; PROFILE</b>		F.A.S. RTE.	SECTION	COUNTY	TOTAL SHEETS	SHEET NO.
		DRAWN -	REVISED -		732	07-00125-02-RS	MONTGOMERY	57	15		
		CHECKED -	REVISED -		SCALE: 1" = 50'		CONTRACT NO. 93480				
		DATE -	REVISED -		SHEET NO. OF SHEETS STA. 209+20 TO STA. 342+20		FED. ROAD DIST. NO. ILLINOIS FED. AID PROJECT				

\$FILEL\$

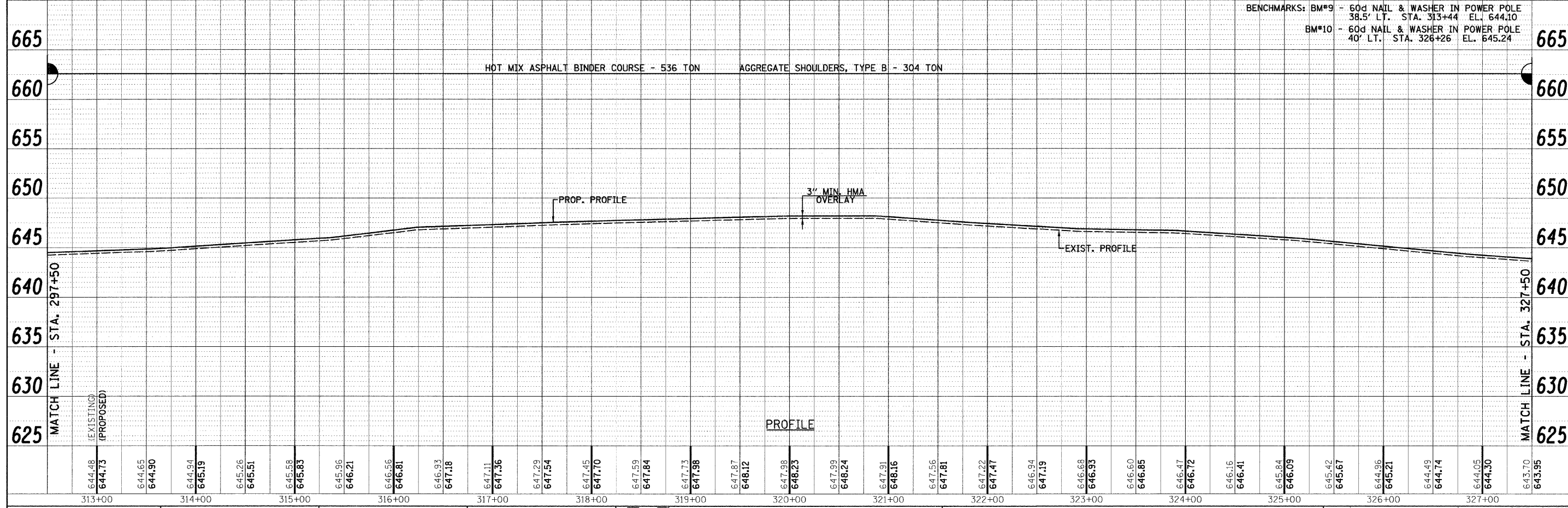
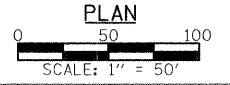
SECTION 32, T. 12 N., R. 5 W., 3rd P.M.

PLAN	SURVEYED	BY	DATE
	PLOTTED		
	CHECKED		
	NO. OF WAY CHECKED		
	CADD FILE NAME		

PROFILE	SURVEYED	BY	DATE
	PLOTTED		
	CHECKED		
	NO. OF WAY CHECKED		
	STRUCTURE NOTATIONS CHRD		



- UTILITIES**
- CONSOLIDATED COMMUNICATIONS  
1-800-553-7611
  - AMEREN CIPS  
1-888-789-2477
  - CHARTER COMMUNICATIONS  
1-217-287-7992
  - ATMOS  
1-888-824-3434
  - VILLAGE OF FARMERSVILLE  
1-217-227-4169



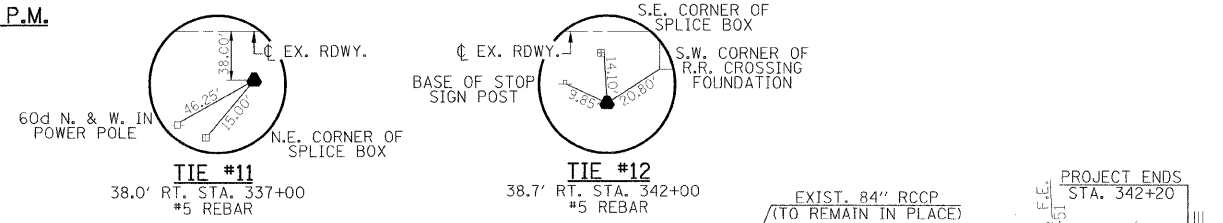
644.48	644.73	644.65	644.90	644.94	645.19	645.26	645.51	645.58	645.83	645.96	646.21	646.56	646.81	646.93	647.18	647.11	647.36	647.29	647.54	647.45	647.70	647.59	647.84	647.73	647.98	647.87	648.12	647.98	648.23	647.99	648.24	647.91	648.16	647.56	647.81	647.22	647.47	646.94	647.19	646.88	646.93	646.60	646.85	646.47	646.72	646.16	646.41	645.94	646.09	645.42	645.67	644.36	645.21	644.49	644.74	644.05	644.30	643.70	643.95
313+00	314+00	315+00	316+00	317+00	318+00	319+00	320+00	321+00	322+00	323+00	324+00	325+00	326+00	327+00																																													

**Allen Henderson & Associates, Inc.**  
Civil and Structural Engineers Springfield, IL.  
62703 Phone: (217)544-8033 IL Design Firm  
No. 184-001907

DESIGNED -	REVISED -		<b>PLAN &amp; PROFILE</b>		F.A.S. RTE.	SECTION	COUNTY	TOTAL SHEETS	SHEET NO.
DRAWN -	REVISED -		732	07-00125-02-RS	MONTGOMERY	57	16		
CHECKED -	REVISED -		SCALE: 1" = 50' SHEET NO. OF SHEETS STA. 209+20 TO STA. 342+20			CONTRACT NO. 9348			
DATE -	REVISED -		FED. ROAD DIST. NO. ILLINOIS FED. AID PROJECT						

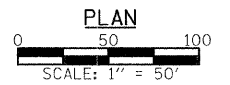
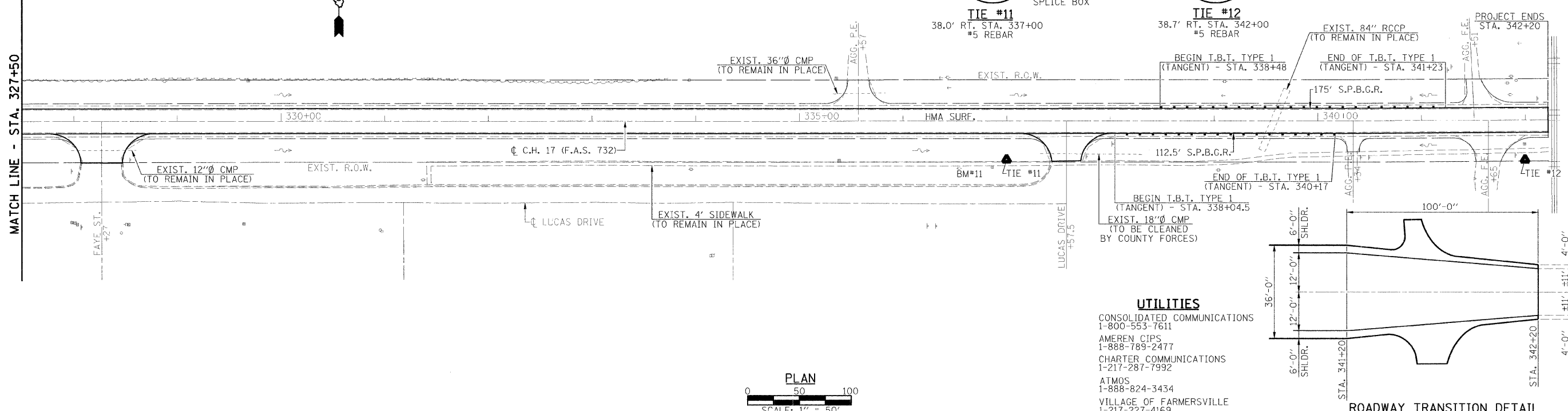


SECTION 32, T. 12 N., R. 5 W., 3rd P.M.

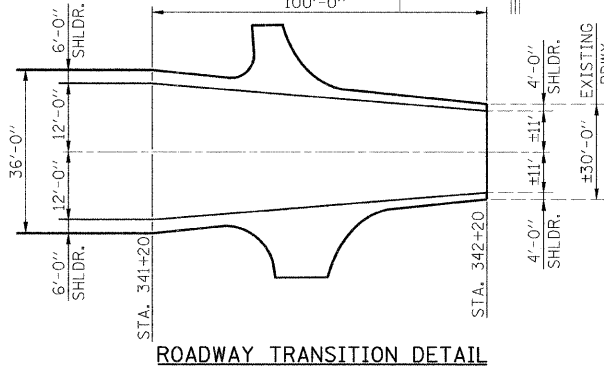


PLAN	SURVEYED	DATE
	PLOTTED	
	CHECKED	
	BY	
	NO. OF WAY CHECKED	
	CADD FILE NAME	

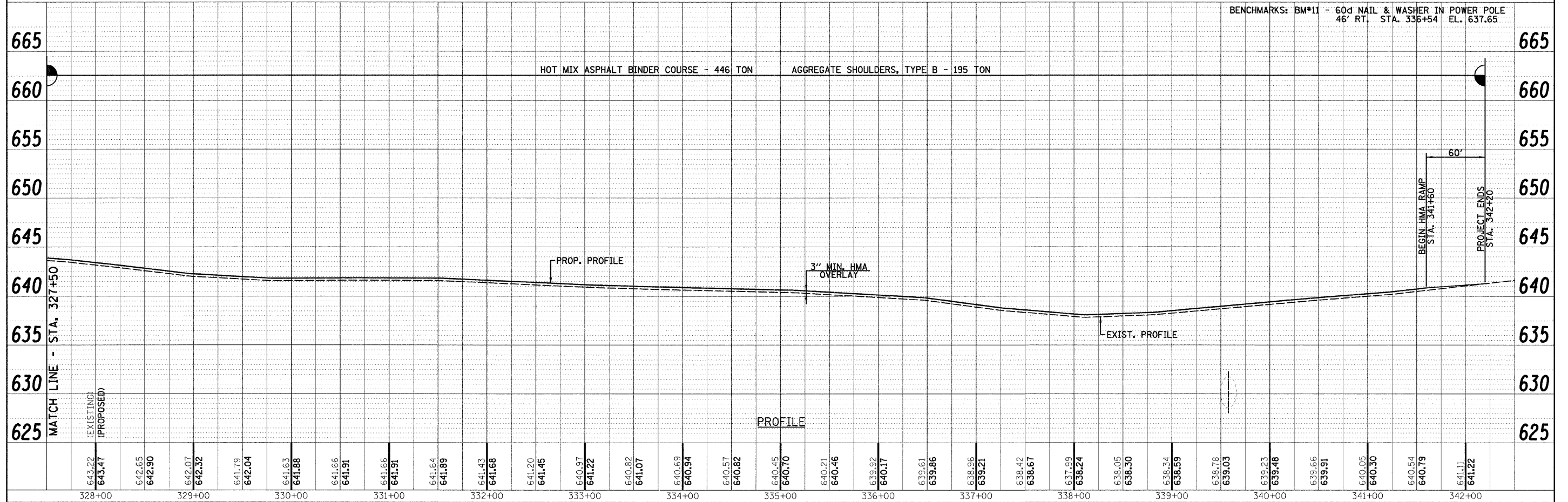
MATCH LINE - STA. 327+50



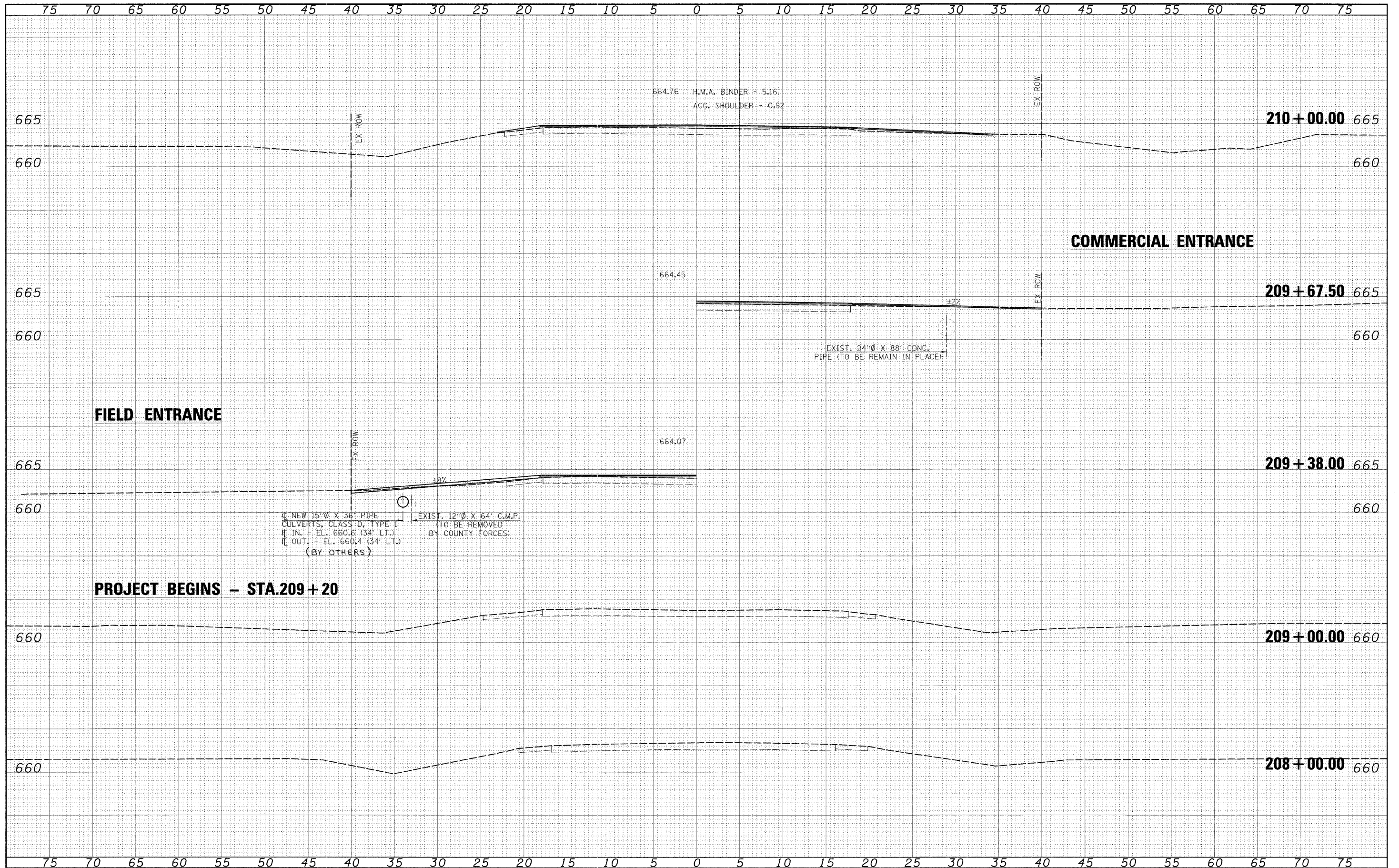
- UTILITIES**
- CONSOLIDATED COMMUNICATIONS  
1-800-553-7611
  - AMEREN CIPS  
1-888-789-2477
  - CHARTER COMMUNICATIONS  
1-217-287-7992
  - ATMOS  
1-888-824-3434
  - VILLAGE OF FARMERSVILLE  
1-217-227-4169



PROFILE	SURVEYED	DATE
	PLOTTED	
	CHECKED	
	BY	
	NO. OF WAY CHECKED	
	STRUCTURE NOTATIONS SHIPS	



FILE NAME =	USER NAME = #USER#	DESIGNED -	REVISED -	<p><b>Allen Henderson &amp; Associates, Inc.</b> Civil and Structural Engineers Springfield, IL. 62703 Phone: (217)544-8033 IL Design Firm No. 184-001907</p>	<b>PLAN &amp; PROFILE</b>		F.A.S. RTE. 732	SECTION 07-00125-02-RS	COUNTY MONTGOMERY	TOTAL SHEETS 57	SHEET NO. 17	
PLOT SCALE = #SCALE#	CHECKED -	REVISED -	REVISED -		SCALE: 1" = 50'	SHEET NO. OF SHEETS	STA. 209+20 TO STA. 342+20	CONTRACT NO. 9348		ILLINOIS FED. AID PROJECT		
PLOT DATE = #DATE#	DATE -	REVISED -	REVISED -									
#F.L.F.L#												



DATE	
BY	
FINAL SURVEY	
SUPERVISED	
PLOTTED	
NOTE BOOK	
TEMPLATE	
AREAS CHECKED	
NO.	

DATE	
BY	
ORIGINAL SURVEY	
SUPERVISED	
PLOTTED	
NOTE BOOK	
TEMPLATE	
AREAS CHECKED	
NO.	

NEW 15" X 36" PIPE  
 CULVERTS, CLASS D, TYPE I  
 H IN. - EL. 660.6 (34' LT.)  
 H OUT. - EL. 660.4 (34' LT.)  
 (BY OTHERS)

EXIST. 12" X 64" C.M.P.  
 (TO BE REMOVED  
 BY COUNTY FORCES)



**Allen Henderson & Associates, Inc.**  
 Civil and Structural Engineers Springfield, IL  
 62703 Phone: (217)544-8033 IL Design Firm  
 No. 184-001907

**CROSS SECTIONS**

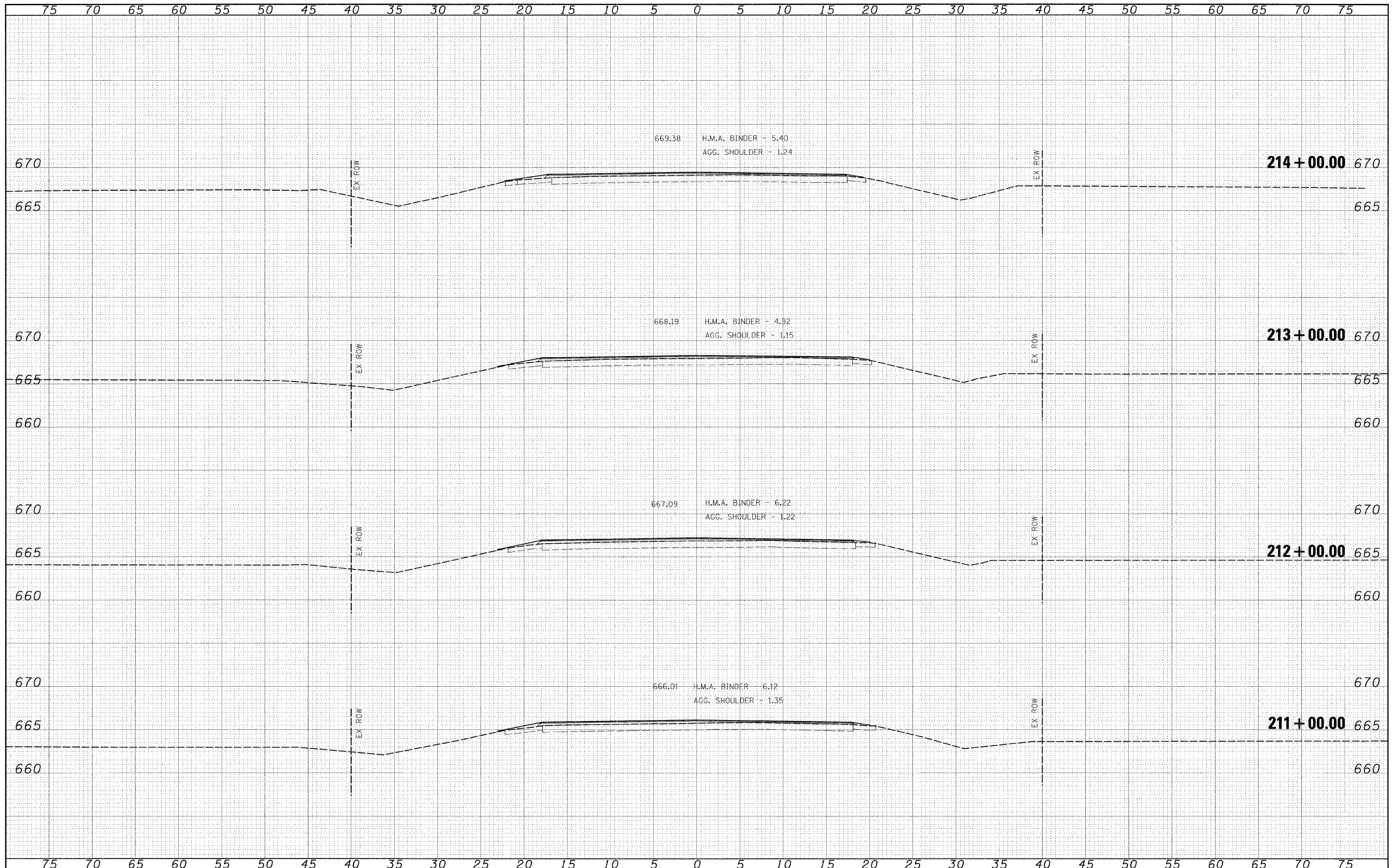
SCALE: 1" = 5' SHEET NO. OF SHEETS STA. 208+00.00 TO STA. 210+00.00


F.A.S. RTE.	SECTION	COUNTY	TOTAL SHEETS	SHEET NO.
732	07-00125-02-RS	MONTGOMERY	57	18
FED. ROAD DIST. NO.			ILLINOIS FED. AID PROJECT	
			CONTRACT NO. 93480	

FILE NAME =	USER NAME = #USER#	DESIGNED -	REVISED -
#FILEL#		DRAWN -	REVISED -
		CHECKED -	REVISED -
		DATE -	REVISED -

FINAL SURVEY	SURVEYED	DATE
NOTE BOOK	PLOTTED	BY
NO.	TEMPLATE	
	AREAS CHECKED	

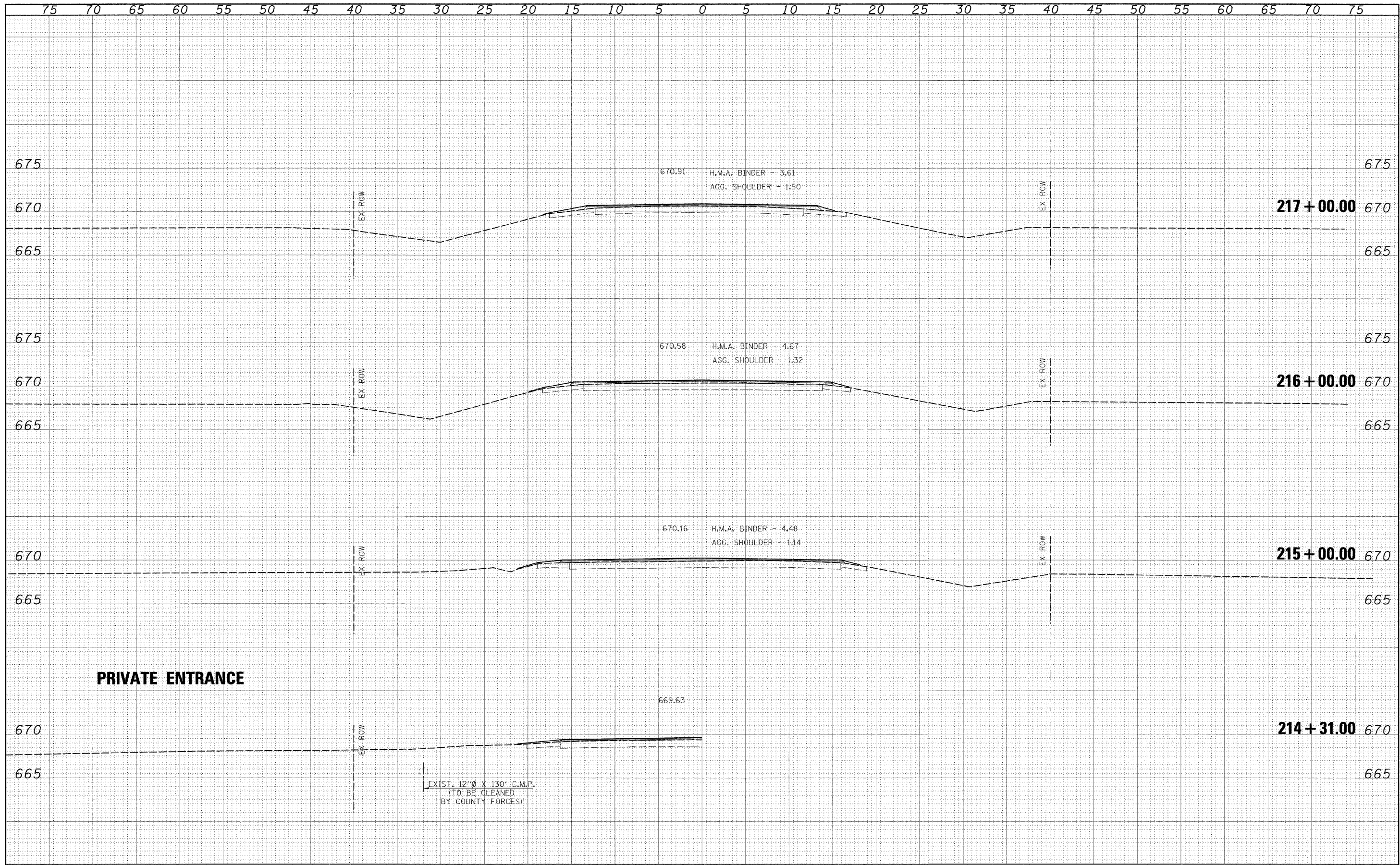
ORIGINAL SURVEY	SURVEYED	DATE
NOTE BOOK	PLOTTED	BY
NO.	TEMPLATE	
	AREAS CHECKED	



FILE NAME =	USER NAME = #USER#	DESIGNED -	REVISED -	 <b>Allen Henderson &amp; Associates, Inc.</b> Civil and Structural Engineers Springfield, IL. 62703 Phone: (217)544-8033 IL Design Firm No. 184-001907	<b>CROSS SECTIONS</b> SCALE: 1" = 5' SHEET NO. OF SHEETS STA. 211+00.00 TO STA. 214+00.00		F.A.S. RTE.	SECTION	COUNTY	TOTAL SHEETS	SHEET NO.
#FILEL#	PLOT SCALE = \$SCALE#	DRAWN -	REVISED -				732	07-00125-02-RS	MONTGOMERY	57	19
	PLOT DATE = #DATE#	CHECKED -	REVISED -				CONTRACT NO. 93480		ILLINOIS FED. AID PROJECT		
		DATE -	REVISED -								

DATE	BY
NO.	NO.
ORIGINAL	SAVED
SHEET	PLOTTED
NOTY BOOK	TEMPLATE
AREAS CHECKED	AREAS CHECKED

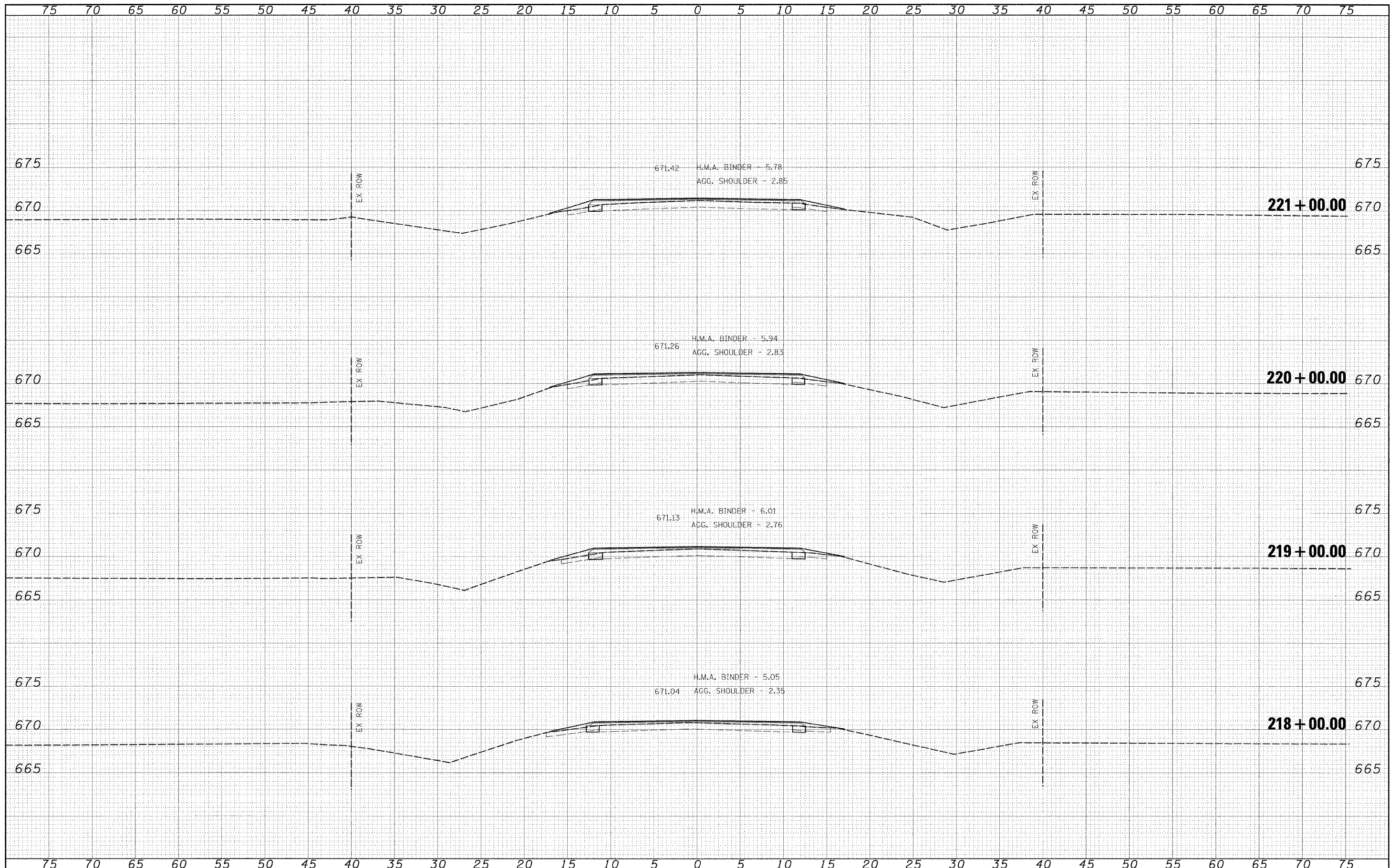
DATE	BY
NO.	NO.
ORIGINAL	SAVED
SHEET	PLOTTED
NOTY BOOK	TEMPLATE
AREAS CHECKED	AREAS CHECKED




FILE NAME =	USER NAME = #USER#	DESIGNED -	REVISED -	<b>Allen Henderson &amp; Associates, Inc.</b> Civil and Structural Engineers Springfield, IL. 62703 Phone: (217)544-8033 IL Design Firm No. 184-001907	<b>CROSS SECTIONS</b>		F.A.S. RTE.	SECTION	COUNTY	TOTAL SHEETS	SHEET NO.		
#FILE#	DESIGNED -	REVISED -	732				07-00125-02-RS	MONTGOMERY	57	20			
	DRAWN -	REVISED -			SCALE: 1" = 5'		SHEET NO.	OF	SHEETS	STA. 214+31.75	TO STA. 217+00.00	FED. ROAD DIST. NO.	ILLINOIS FED. AID PROJECT
	CHECKED -	REVISED -										CONTRACT NO. 93480	
	DATE -	REVISED -											

BY	DATE
SURVEYED	PLOTTED
NOTE BOOK	TEMPLATE
NO.	AREAS CHECKED

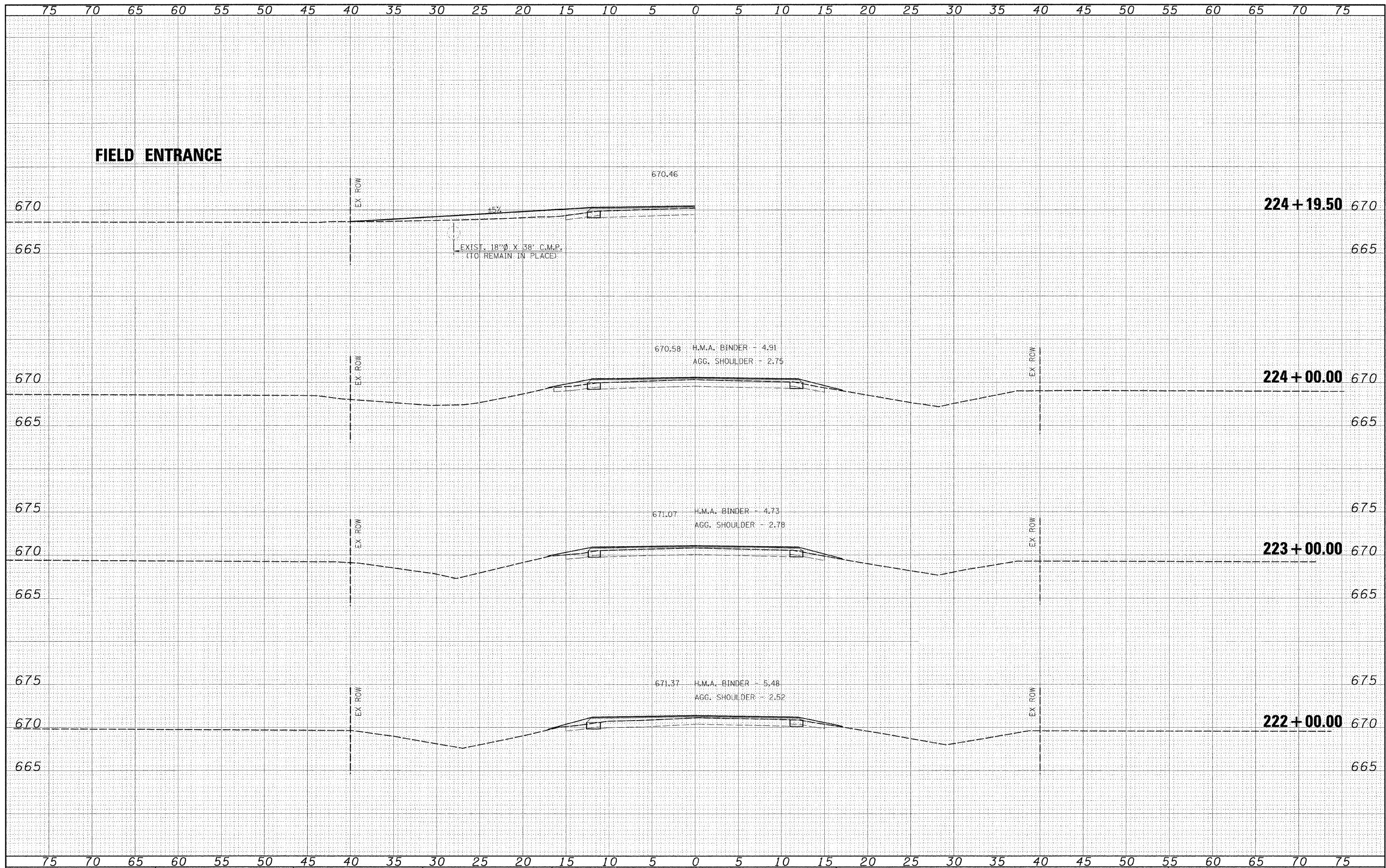
BY	DATE
SURVEYED	PLOTTED
NOTE BOOK	TEMPLATE
NO.	AREAS CHECKED



FILE NAME =	USER NAME = #USER#	DESIGNED -	REVISED -	 <b>Allen Henderson &amp; Associates, Inc.</b> Civil and Structural Engineers Springfield, IL. 62703 Phone: (217)544-8033 IL Design Firm No. 184-001907	<b>CROSS SECTIONS</b>		F.A.S. RTE. 732	SECTION 07-00125-02-RS	COUNTY MONTGOMERY	TOTAL SHEETS 57	SHEET NO. 21	
#FILE#	PLOT SCALE = #SCALE#	DRAWN -	REVISED -		SCALE: 1" = 5'	SHEET NO.	OF SHEETS	STA. 218+00.00	TO STA. 221+00.00	FED. ROAD DIST. NO.	ILLINOIS FED. AID PROJECT	CONTRACT NO. 33480
	PLOT DATE = #DATE#	CHECKED -	REVISED -									

DATE	
BY	
FINAL SURVEY	
SURVEYED	
PLOTTED	
NOTE BOOK	
TEMPLATE	
AREAS CHECKED	
NO.	

DATE	
BY	
ORIGINAL SURVEY	
SURVEYED	
PLOTTED	
NOTE BOOK	
TEMPLATE	
AREAS CHECKED	
NO.	



FILE NAME =  
 \$FILEL\$

USER NAME = \$USER\$  
 PLOT SCALE = \$SCALE\$  
 PLOT DATE = \$DATE\$

DESIGNED -  
 DRAWN -  
 CHECKED -  
 DATE -

REVISED -  
 REVISED -  
 REVISED -  
 REVISED -

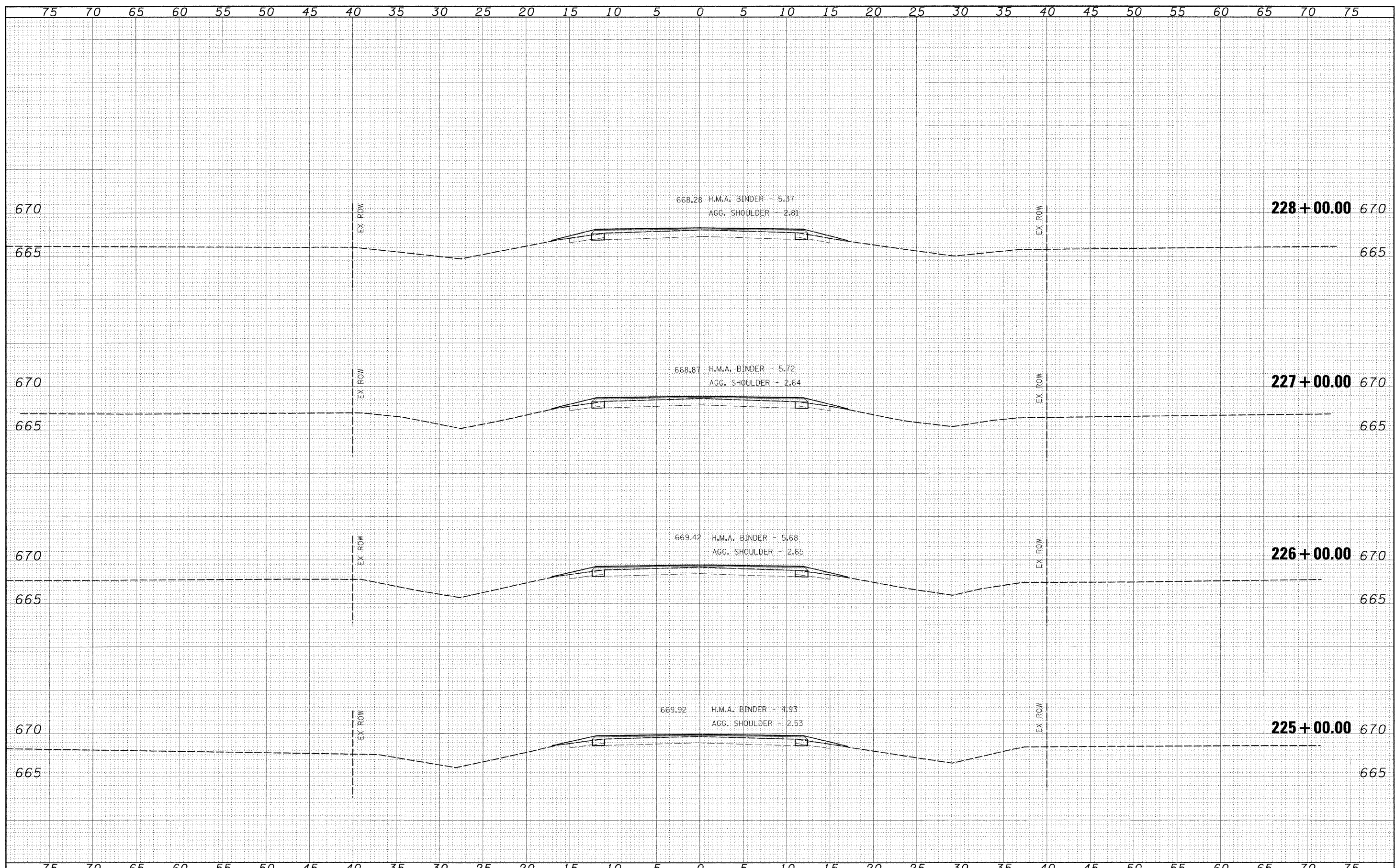
**Allen Henderson & Associates, Inc.**  
 Civil and Structural Engineers Springfield, IL  
 62703 Phone: (217)544-8033 IL Design Firm  
 No. 184-001907


**CROSS SECTIONS**  
 SCALE: 1" = 5'  
 SHEET NO. OF SHEETS STA. 222+00.00 TO STA. 224+17.75

F.A.S. RTE.	SECTION	COUNTY	TOTAL SHEETS	SHEET NO.
732	07-00125-02-RS	MONTGOMERY	57	22
CONTRACT NO. 93480			ILLINOIS FED. AID PROJECT	

BY	DATE
SURVEYED	
PLOTTED	
TEMPLATE	
NOTE BOOK	
AREAS CHECKED	
NO.	

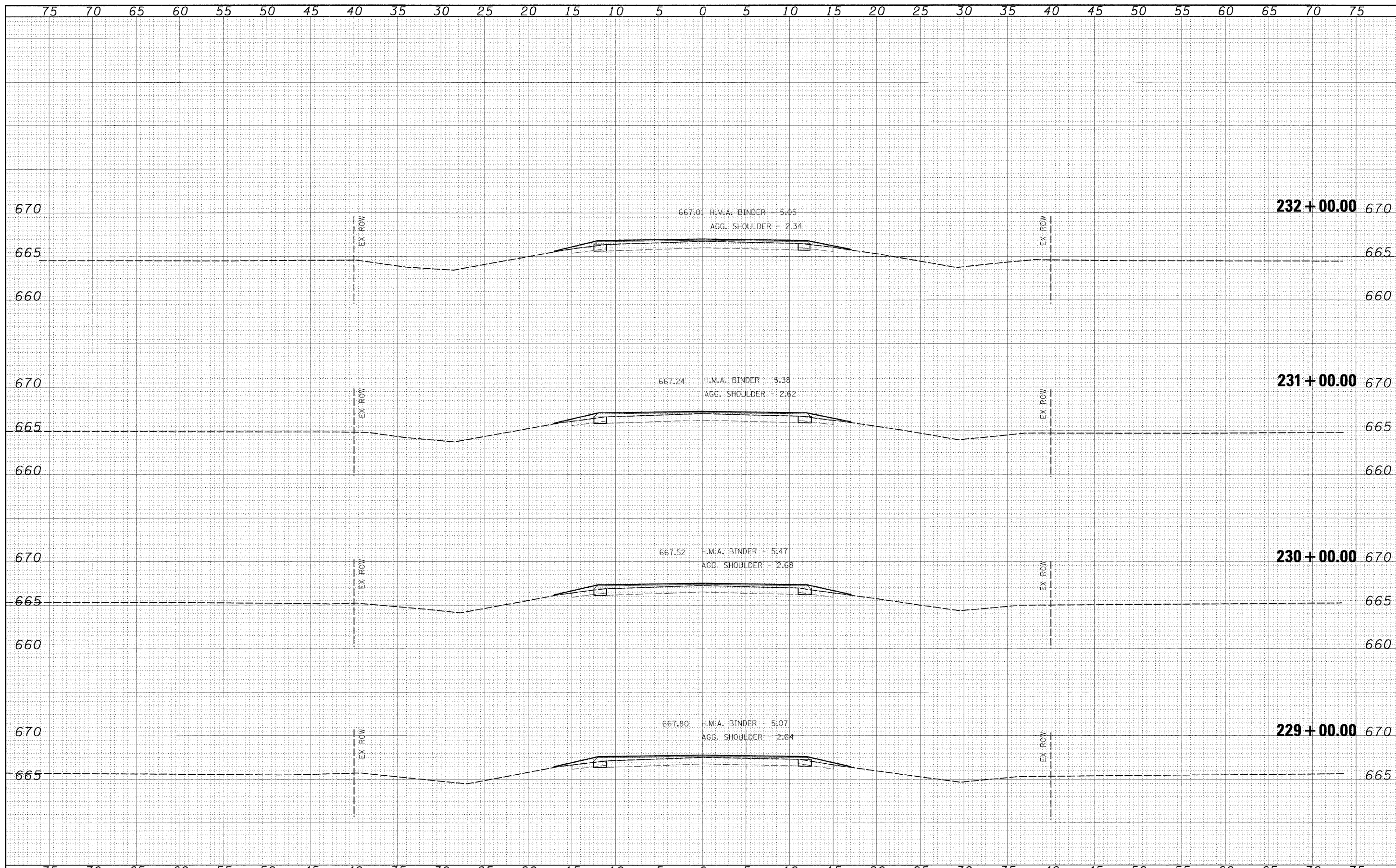
BY	DATE
SURVEYED	
PLOTTED	
TEMPLATE	
NOTE BOOK	
AREAS CHECKED	
NO.	




FILE NAME	USER NAME = #USERS	DESIGNED -	REVISED -	 <b>Allen Henderson &amp; Associates, Inc.</b> Civil and Structural Engineers Springfield, IL. 62703 Phone: (217)544-8033 IL Design Firm No. 184-001907	<b>CROSS SECTIONS</b>		F.A.S. R.T.E.	SECTION	COUNTY	TOTAL SHEETS	SHEET NO.	
#FILEL#	PLOT SCALE = #SCALE#	DRAWN -	REVISED -				732	07-00125-02-RS	MONTGOMERY	57	23	
	PLOT DATE = #DATE#	CHECKED -	REVISED -		SCALE: 1" = 5'		SHEET NO. OF SHEETS		STA. 225+00.00 TO STA. 228+00.00		CONTRACT NO. 93480	
		DATE -	REVISED -				FED. ROAD DIST. NO.		ILLINOIS FED. AID PROJECT			

FINAL SURVEY	BY	DATE
SURVEYED		
PLOTTED		
TEMPLATE		
NOTY BOOK		
NO.		
AREAS CHECKED		

ORIGINAL SURVEY	BY	DATE
SURVEYED		
PLOTTED		
TEMPLATE		
NOTE BOOK		
NO.		
AREAS CHECKED		



FILE NAME =	USER NAME = \$USER\$	DESIGNED -	REVISED -	 <b>Allen Henderson &amp; Associates, Inc.</b> Civil and Structural Engineers Springfield, IL. 62703 Phone: (217)544-8033 IL Design Firm No. 184-001907	<b>CROSS SECTIONS</b>		F.A.S. RTE.	SECTION	COUNTY	TOTAL SHEETS	SHEET NO.	
\$FILEL\$	DRAWN -	REVISED -	732				07-00125-02-RS	MONTGOMERY	57	24		
PLOT SCALE = \$SCALE\$	CHECKED -	REVISED -	SCALE: 1" = 5'		SHEET NO.	OF	SHEETS	STA. 229+00.00	TO STA. 232+00.00	CONTRACT NO. 93480		
PLOT DATE = \$DATE\$	DATE -	REVISED -				FED. ROAD DIST. NO.	ILLINOIS FED. AID PROJECT					

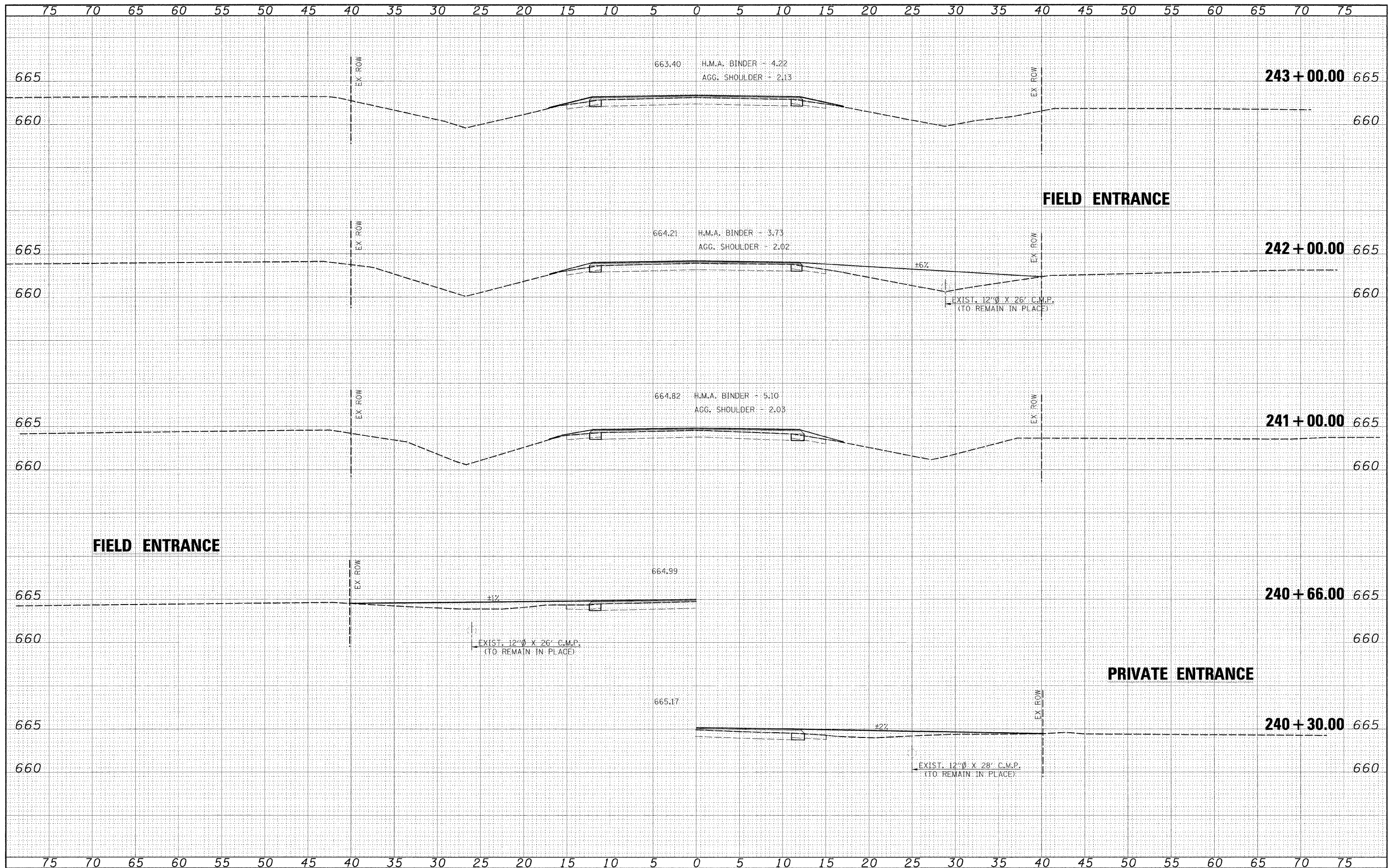







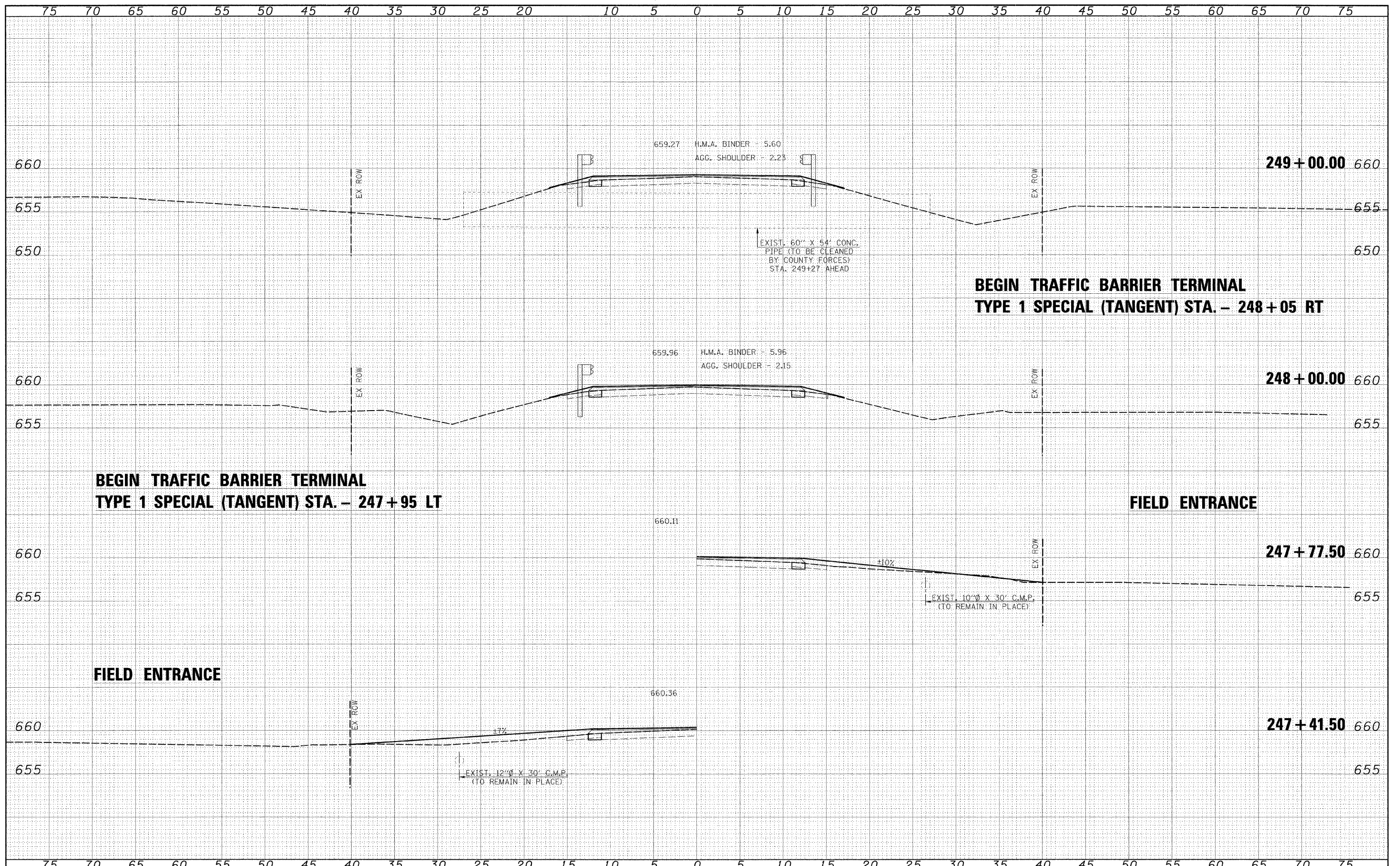
DATE	BY
SURVEYED	PLOTTED
NOTE BOOK	AREAS CHECKED

DATE	BY
ORIGINAL SURVEY	PLOTTED
NOTE BOOK	AREAS CHECKED



FILE NAME =	USER NAME = #USER#	DESIGNED -	REVISED -	 <b>Allen Henderson &amp; Associates, Inc.</b> Civil and Structural Engineers Springfield, IL. 62703 Phone: (217)544-8033 IL Design Firm No. 184-001907	<b>CROSS SECTIONS</b>		F.A.S. RTE.	SECTION	COUNTY	TOTAL SHEET SHEETS NO.
#FILEL#	PLOT SCALE = #SCALE#	DRAWN -	REVISED -		732	07-00125-02-RS	MONTGOMERY	57	27	
	PLOT DATE = #DATE#	CHECKED -	REVISED -		SCALE: 1" = 5'		SHEET NO. OF SHEETS STA. 240+30.25 TO STA. 243+00.00		CONTRACT NO. 93480	
						FED. ROAD DIST. NO.		ILLINOIS FED. AID PROJECT		





FINAL SURVEY	DATE
SURVEYED	BY
PLOTTED	
NOTE BOOK	
TEMPLATE	
AREAS CHECKED	
NO.	

ORIGINAL SURVEY	DATE
SURVEYED	BY
PLOTTED	
NOTE BOOK	
TEMPLATE	
AREAS CHECKED	
NO.	

FILE NAME =  
#FILEL#

USER NAME = #USER#  
DESIGNED -  
DRAWN -  
PLOT SCALE = #SCALE#  
PLOT DATE = #DATE#

DESIGNED -  
DRAWN -  
CHECKED -  
DATE -

REVISED -  
REVISED -  
REVISED -  
REVISED -



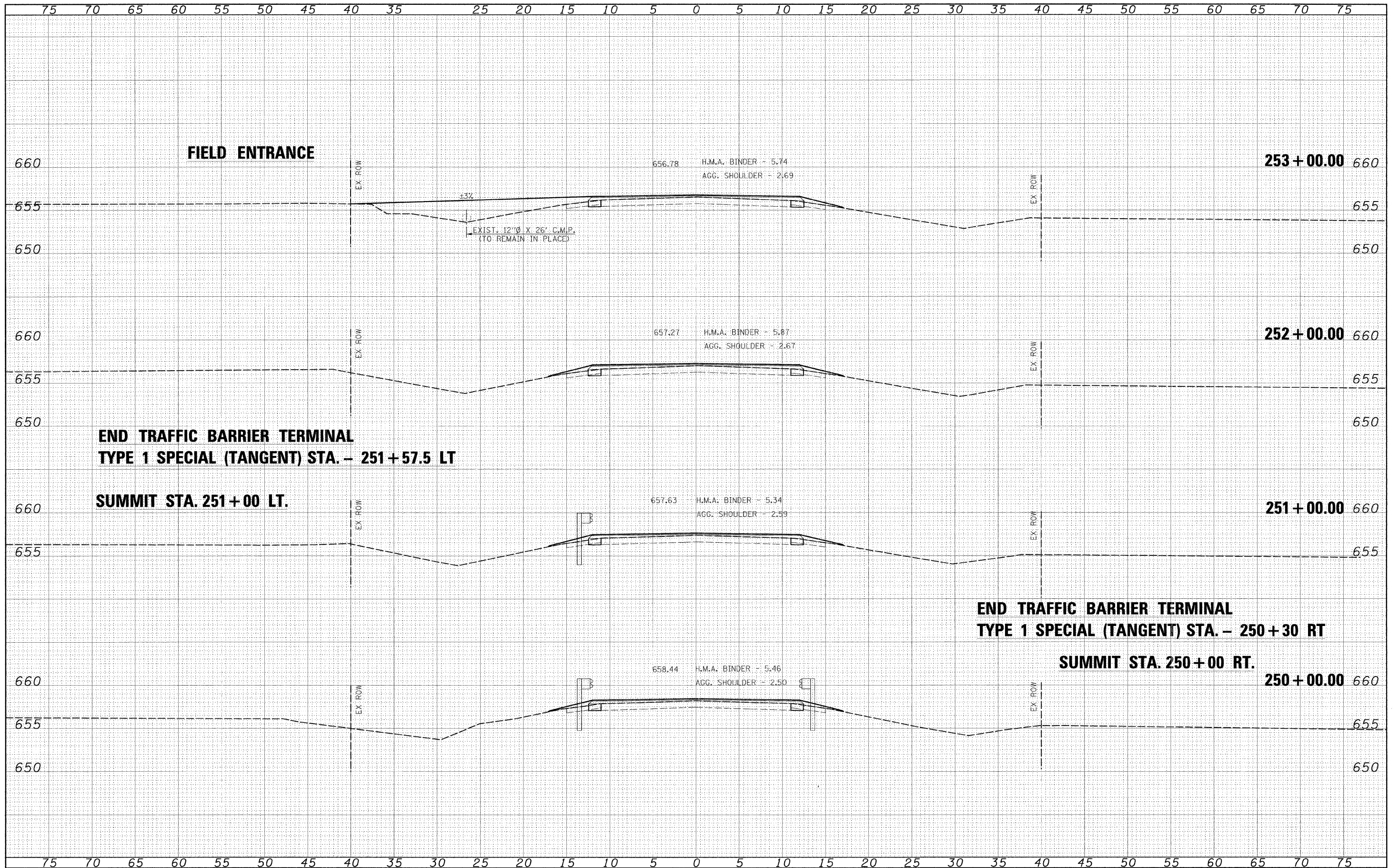
**Allen Henderson & Associates, Inc.**  
Civil and Structural Engineers Springfield, IL.  
62703 Phone: (217)544-8033 IL. Design Firm  
No. 184-001907

**CROSS SECTIONS**  
SCALE: 1" = 5'  
SHEET NO. OF SHEETS STA. 247+41.75 TO STA. 249+00.00

F.A.S. RTE.	SECTION	COUNTY	TOTAL SHEETS	SHEET NO.
732	07-00125-02-RS	MONTGOMERY	57	29
FED. ROAD DIST. NO. ILLINOIS FED. AID PROJECT			CONTRACT NO. 93480	

DATE	
BY	
FINAL SURVEY	
PLOTTED	
TEMPLATE	
NOTE BOOK	
AREAS CHECKED	
NO.	

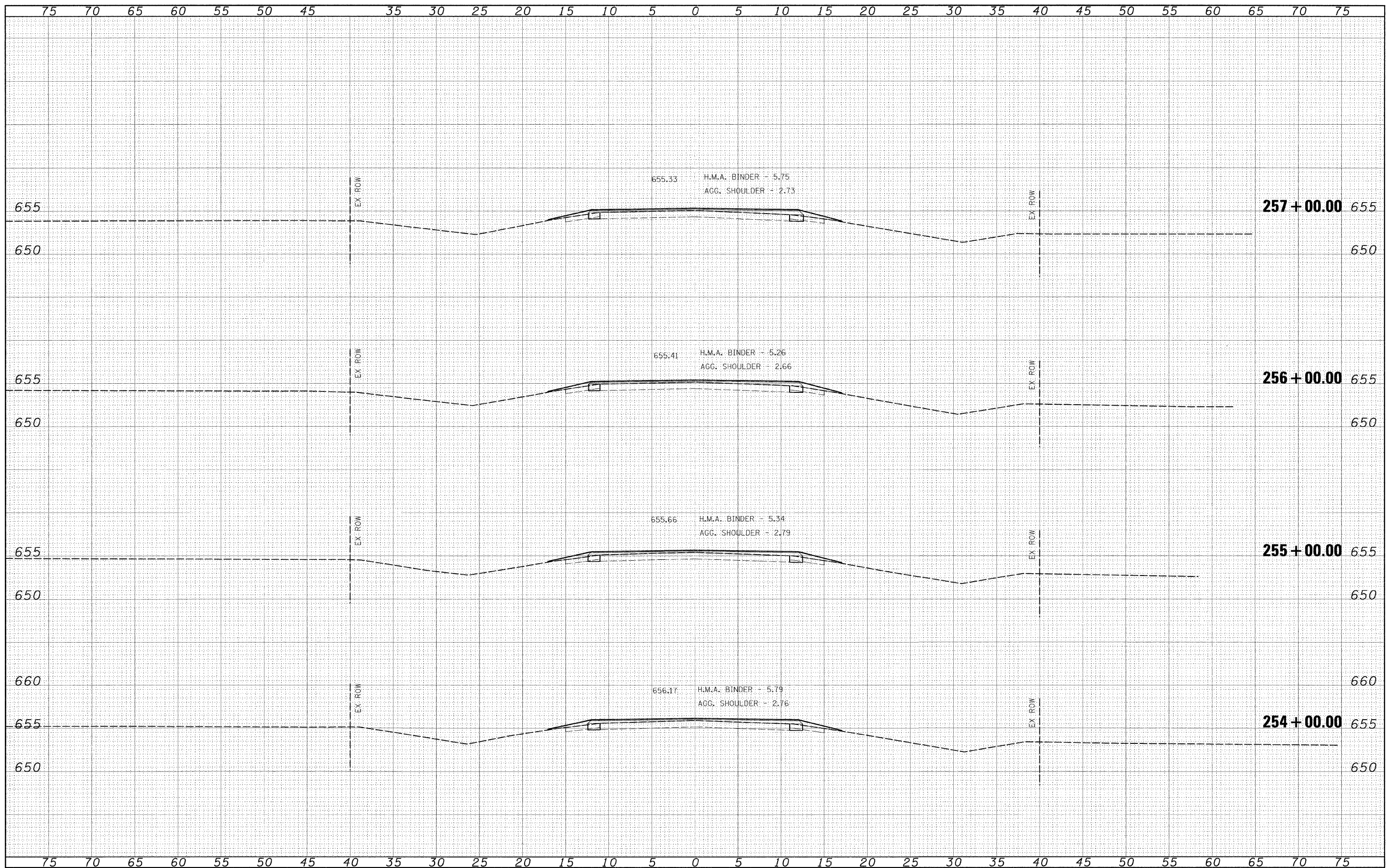
DATE	
BY	
ORIGINAL SURVEY	
PLOTTED	
TEMPLATE	
NOTE BOOK	
AREAS CHECKED	
NO.	




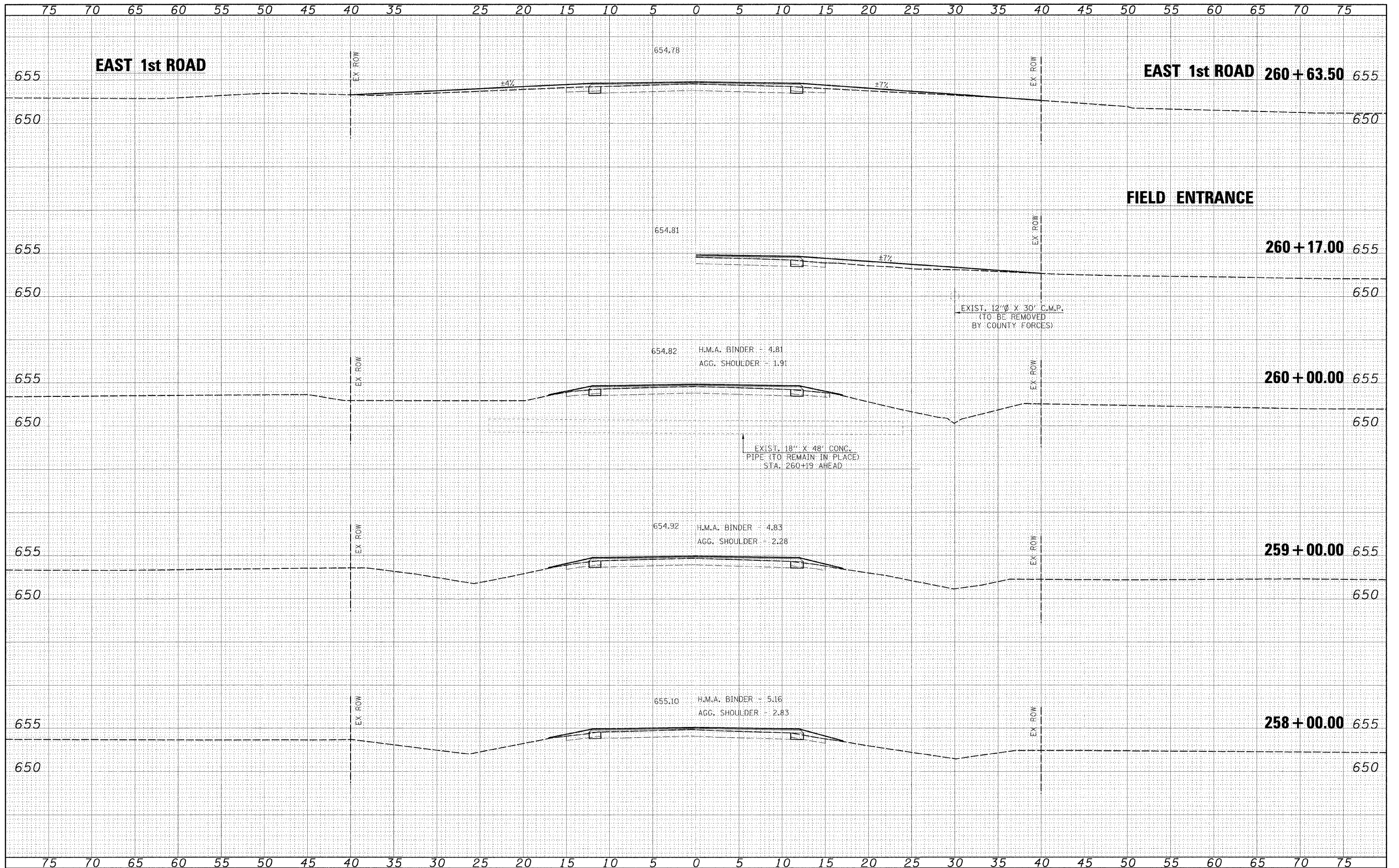
FILE NAME =	USER NAME = \$USER\$	DESIGNED -	REVISED -	<b>Allen Henderson &amp; Associates, Inc.</b> Civil and Structural Engineers Springfield, IL. 62703 Phone: (217)544-8033 IL Design Firm No. 184-001907	<b>CROSS SECTIONS</b> SCALE: 1" = 5' SHEET NO. OF SHEETS STA. 250+00.00 TO STA. 253+00.00		F.A.S. RTE.	SECTION	COUNTY	TOTAL SHEETS	SHEET NO.
\$FILEL\$	PLOT SCALE = \$SCALE\$	DRAWN -	REVISED -				732	07-00125-02-RS	MONTGOMERY	57	30
	PLOT DATE = \$DATE\$	CHECKED -	REVISED -		CONTRACT NO. 93480						
		DATE -	REVISED -		FED. ROAD DIST. NO. ILLINOIS FED. AID PROJECT						

BY	DATE
FINAL SURVEY	SURVEYED
PILOTED	PILOTED
NOTE BOOK	TEMPLATE
NO.	AREAS CHECKED

BY	DATE
ORIGINAL SURVEY	SURVEYED
PILOTED	PILOTED
NOTE BOOK	TEMPLATE
NO.	AREAS CHECKED



FILE NAME =	USER NAME = \$USER\$	DESIGNED -	REVISED -	 <b>Allen Henderson &amp; Associates, Inc.</b> Civil and Structural Engineers Springfield, IL. 62703 Phone: (217)544-8033 IL Design Firm No. 184-001907	<b>CROSS SECTIONS</b> SCALE: 1" = 5' SHEET NO. OF SHEETS STA. 254+00.00 TO STA. 257+00.00		F.A.S. RTE.	SECTION	COUNTY	TOTAL SHEETS	SHEET NO.
\$FILEL\$	FLOT SCALE = \$SCALE\$	DRAWN -	REVISED -				732	07-00125-02-RS	MONTGOMERY	57	31
	FLOT DATE = \$DATE\$	CHECKED -	REVISED -		FED. ROAD DIST. NO. ILLINOIS FED. AID PROJECT		<b>CONTRACT NO. 93480</b>				



DATE	
BY	
FINAL SURVEY	
PLOTTED	
TEMPLATE	
NOTE BOOK	
AREAS CHECKED	
NO.	

DATE	
BY	
ORIGINAL SURVEY	
PLOTTED	
TEMPLATE	
NOTE BOOK	
AREAS CHECKED	
NO.	

FILE NAME =  
#JLLEL#

USER NAME = #USERS#  
DESIGNED -  
DRAWN -  
CHECKED -  
DATE -

REVISÉ -  
REVISÉ -  
REVISÉ -  
REVISÉ -

DESIGNED -  
DRAWN -  
CHECKED -  
DATE -

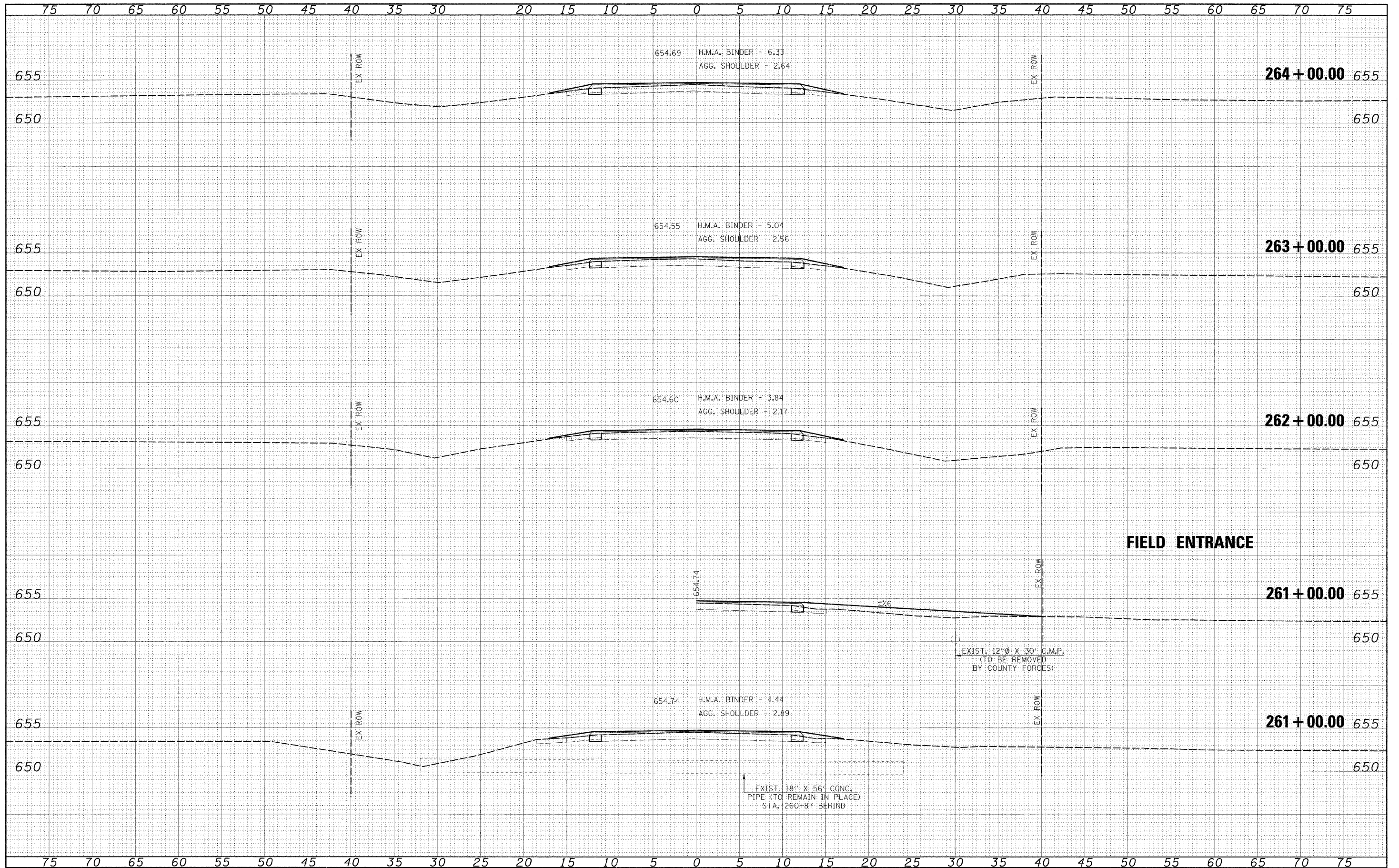


**Allen Henderson & Associates, Inc.**  
Civil and Structural Engineers Springfield, IL.  
62703 Phone: (217)544-8033 IL Design Firm  
No. 184-001907

**CROSS SECTIONS**  
SCALE: 1" = 5'  
SHEET NO. OF SHEETS STA. 258+00.00 TO STA. 260+63.75

F.A.S. RTE.	SECTION	COUNTY	TOTAL SHEETS	SHEET NO.
732	07-00125-02-RS	MONTGOMERY	57	32
CONTRACT NO. 93480				
FED. ROAD DIST. NO.		ILLINOIS FED. AID PROJECT		





FINAL SURVEY	DATE
SURVEYED	BY
PLOTTED	
TEMP. DATE	
AREAS CHECKED	
NO.	

ORIGINAL SURVEY	DATE
SURVEYED	BY
PLOTTED	
TEMP. DATE	
AREAS CHECKED	
NO.	

FILE NAME =  
#FILEL#

USER NAME = #USER#  
DESIGNED -  
DRAWN -  
CHECKED -  
DATE -

REVISED -  
REVISED -  
REVISED -  
REVISED -



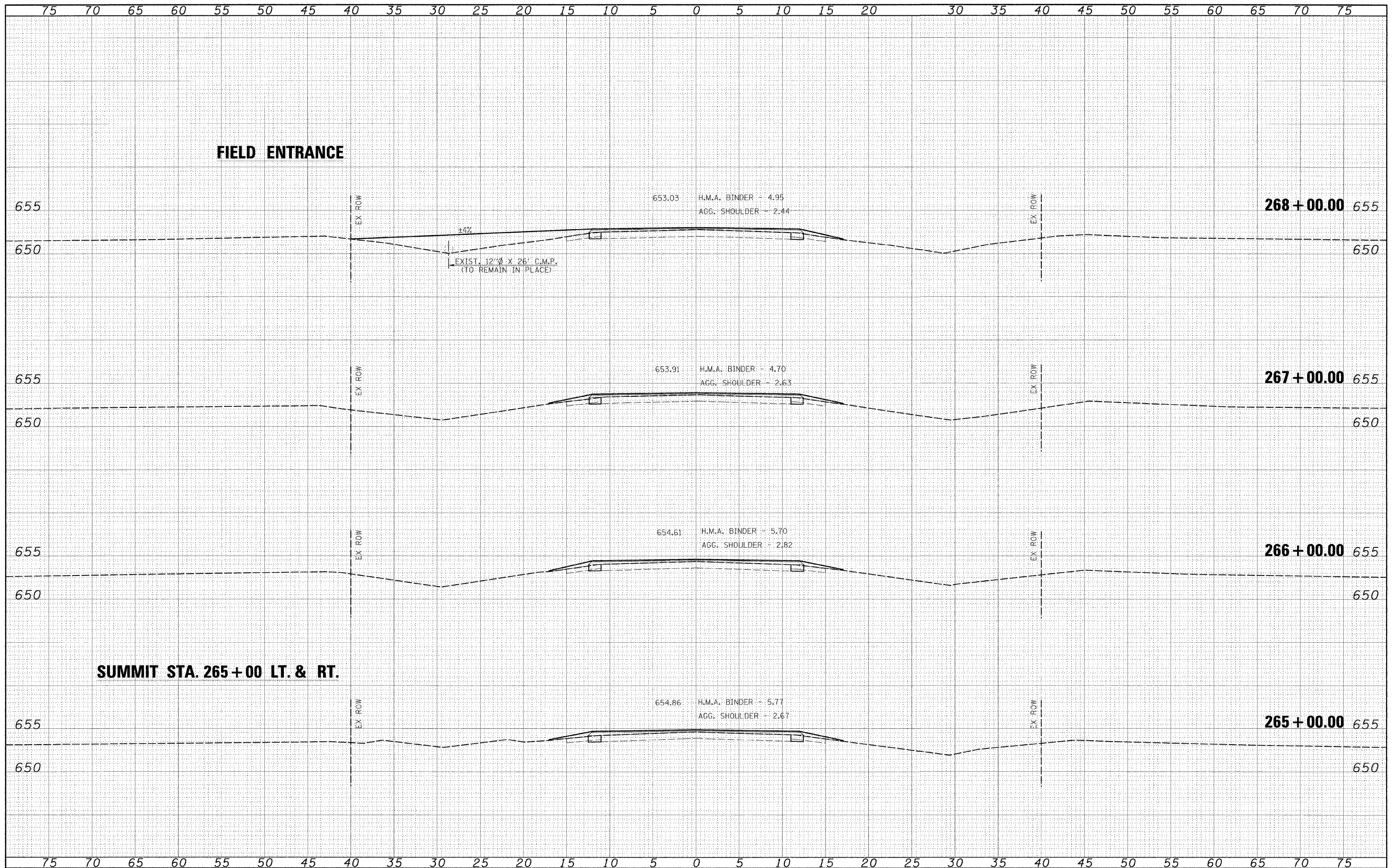
**Allen Henderson & Associates, Inc.**  
Civil and Structural Engineers Springfield, IL.  
62703 Phone: (217)544-8033 IL Design Firm  
No. 184-001907


**CROSS SECTIONS**  
SCALE: 1" = 5'  
SHEET NO. OF SHEETS STA. 261+00.00 TO STA. 264+00.00

F.A.S. RTE.	SECTION	COUNTY	TOTAL SHEETS	SHEET NO.
732	07-00125-02-RS	MONTGOMERY	57	33
CONTRACT NO. 93480				
FED. ROAD DIST. NO. ILLINOIS FED. AID PROJECT				

BY	DATE
FINISHED	
SURVEY	
PLOTTED	
TEMPLATE	
NOTE BOOK	
AREAS CHECKED	
NO.	

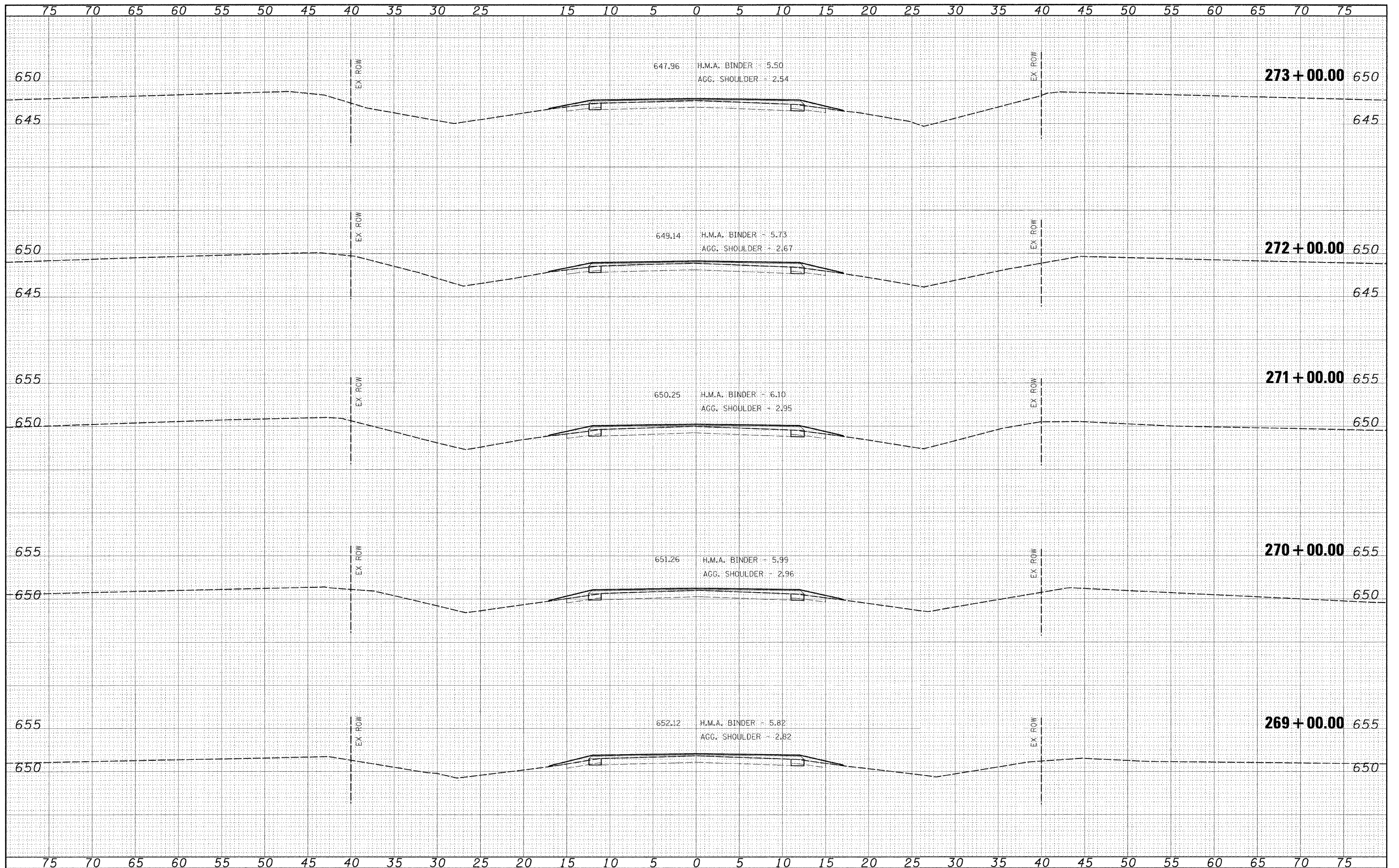
BY	DATE
ORIGINAL	
SURVEY	
PLOTTED	
TEMPLATE	
NOTE BOOK	
AREAS CHECKED	
NO.	




FILE NAME =	USER NAME - #USER#	DESIGNED -	REVISED -	 <b>Allen Henderson &amp; Associates, Inc.</b> Civil and Structural Engineers Springfield, IL. 62703 Phone: (217)544-8033 IL Design Firm No. 184-001907	<b>CROSS SECTIONS</b>		F.A.S. RTE.	SECTION	COUNTY	TOTAL SHEETS	SHEET NO.
#FILEL#		DRAWN -	REVISED -		732	07-00125-02-RS	MONTGOMERY	57	34		
PLOT SCALE = #SCALE#		CHECKED -	REVISED -		CONTRACT NO. 93480						
PLOT DATE = #DATE#		DATE -	REVISED -		SCALE: 1" = 5'	SHEET NO.	OF	SHEETS	STA. 265+00.00 TO STA. 268+00.00	FED. ROAD DIST. NO.	ILLINOIS FED. AID PROJECT

BY	DATE
SUPERVISED	PLOTTED
NOTE BOOK	AREAS CHECKED
NO.	

BY	DATE
SUPERVISED	PLOTTED
NOTE BOOK	AREAS CHECKED
NO.	

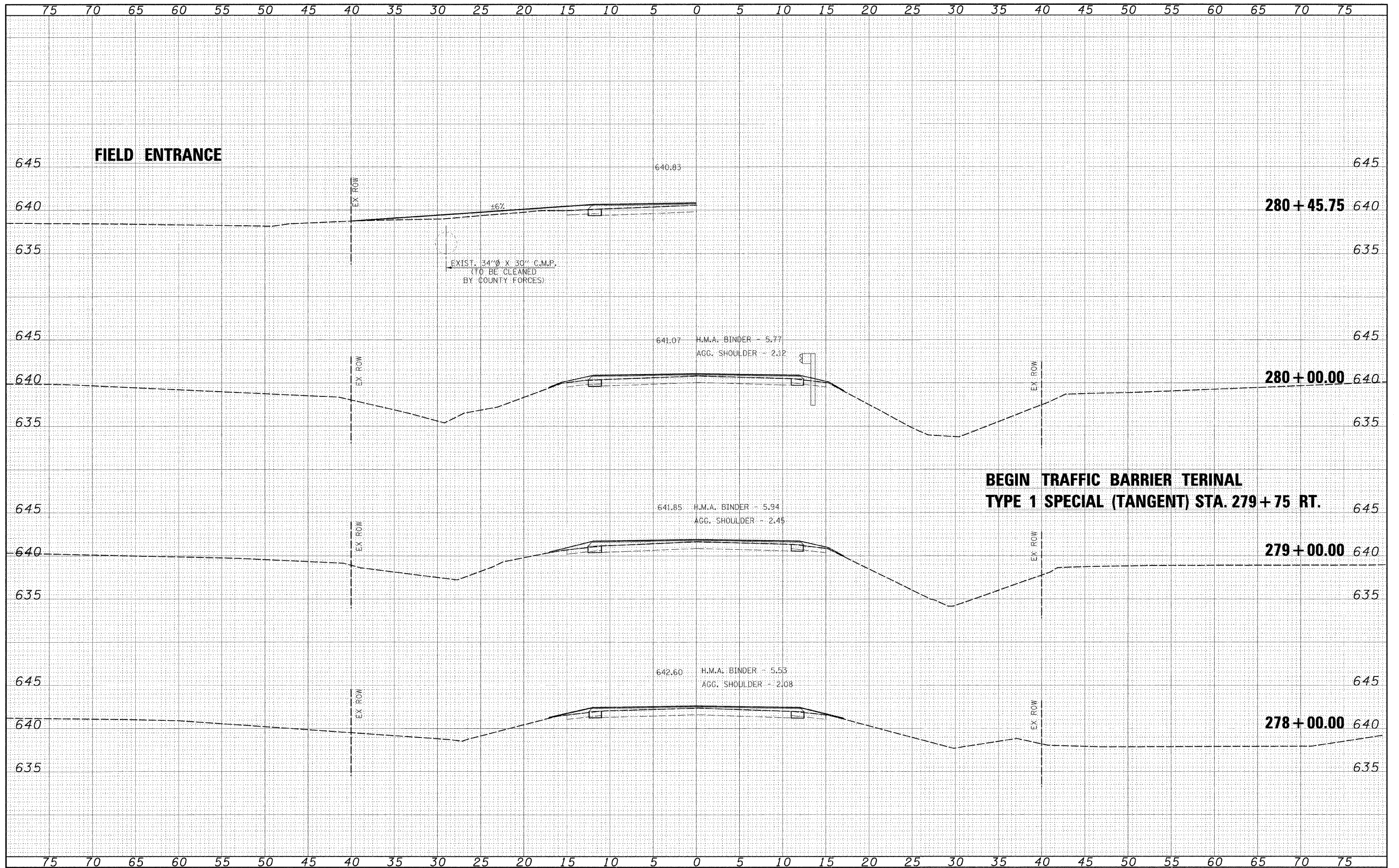



FILE NAME =	USER NAME = #USER#	DESIGNED -	REVISED -	 <b>Allen Henderson &amp; Associates, Inc.</b> Civil and Structural Engineers Springfield, IL. 62703 Phone: (217)544-8033 IL Design Firm No. 184-001907	<b>CROSS SECTIONS</b> SCALE: 1" = 5' SHEET NO. OF SHEETS STA. 269+00.00 TO STA. 273+00.00		F.A.S. RTE.	SECTION	COUNTY	TOTAL SHEETS	SHEET NO.
#FILE#	PLOT SCALE = #SCALE#	DRAWN -	REVISED -				732	07-00125-02-RS	MONTGOMERY	57	35
	PLOT DATE = #DATE#	CHECKED -	REVISED -				CONTRACT NO. 9348		FED. ROAD DIST. NO. ILLINOIS FED. AID PROJECT		



DATE	
BY	
FINAL SURVEY	SURVEYED
NOTE BOOK NO.	PLOTTED
	TEMPLATE
	AREAS CHECKED

DATE	
BY	
ORIGINAL SURVEY	SURVEYED
NOTE BOOK NO.	PLOTTED
	TEMPLATE
	AREAS CHECKED

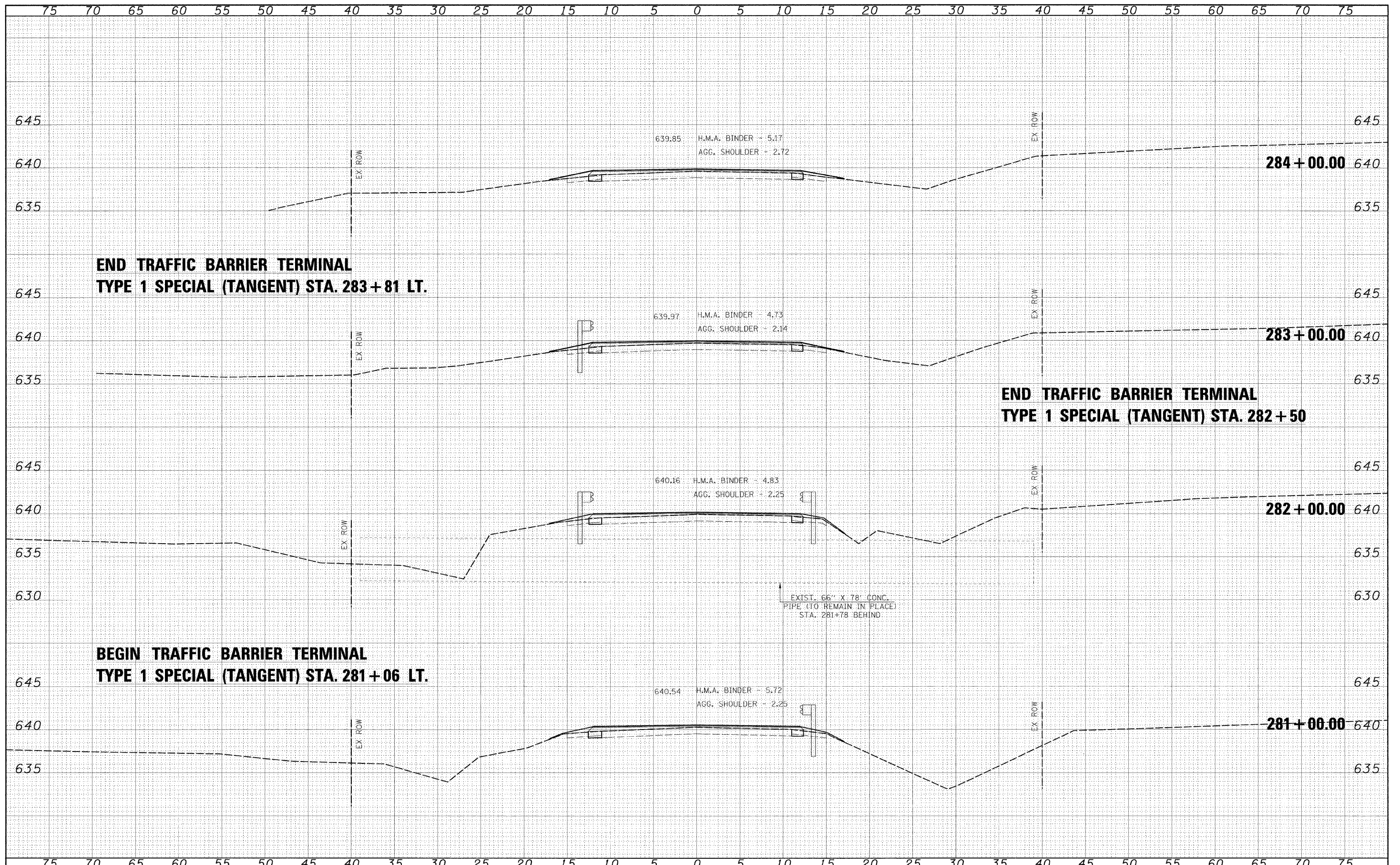


FILE NAME =	USER NAME = #UGER#	DESIGNED -	REVISED -	 <b>Allen Henderson &amp; Associates, Inc.</b> Civil and Structural Engineers Springfield, IL 62703 Phone: (217)544-8033 IL Design Firm No. 184-001907	<b>CROSS SECTIONS</b>		F.A.S. RTE.	SECTION	COUNTY	TOTAL SHEETS	SHEET NO.	
#FILEL#		DRAWN -	REVISED -		SCALE: 1" = 5'	SHEET NO.	OF	SHEETS	STA. 278+00.00 TO STA. 280+45.75	FED. ROAD DIST. NO.	ILLINOIS FED. AID PROJECT	
		CHECKED -	REVISED -									
		DATE -	REVISED -									

F.A.S. RTE.	SECTION	COUNTY	TOTAL SHEETS	SHEET NO.
732	07-00125-02-RS	MONTGOMERY	57	37
CONTRACT NO. 93480				

FINAL SURVEY	DATE
SKIPPED SURVEY	BY
NOTED SURVEY	
PLOTTED SURVEY	
TEMP. DATE	
MEAS. CHECKED	
NO.	

ORIGINAL SURVEY	DATE
SKIPPED SURVEY	BY
NOTED SURVEY	
PLOTTED SURVEY	
TEMP. DATE	
MEAS. CHECKED	
NO.	




**END TRAFFIC BARRIER TERMINAL  
TYPE 1 SPECIAL (TANGENT) STA. 283 + 81 LT.**

**END TRAFFIC BARRIER TERMINAL  
TYPE 1 SPECIAL (TANGENT) STA. 282 + 50**

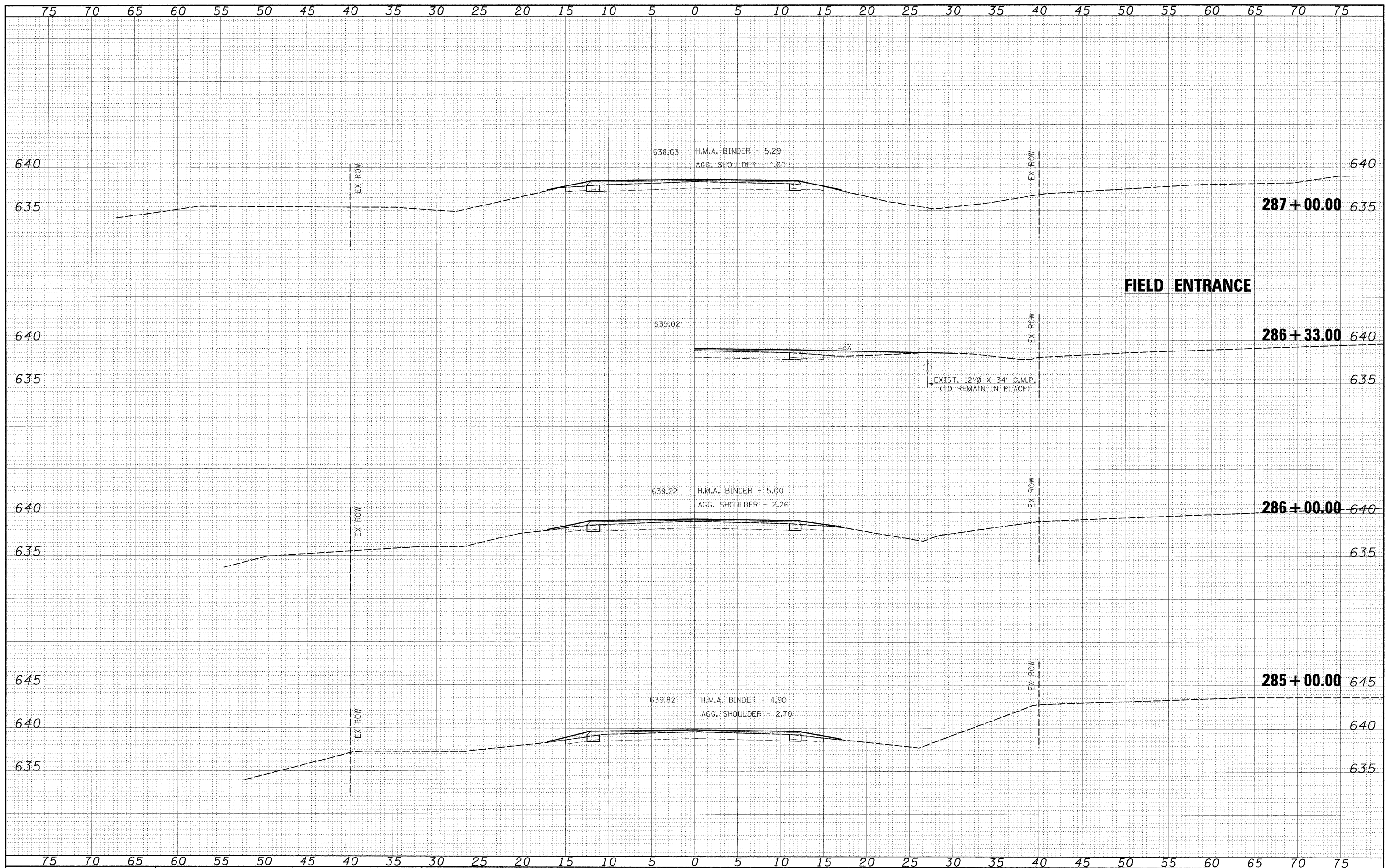
**BEGIN TRAFFIC BARRIER TERMINAL  
TYPE 1 SPECIAL (TANGENT) STA. 281 + 06 LT.**


EXIST. 66" X 78" CONC. PIPE (TO REMAIN IN PLACE) STA. 281+78 BEHIND

FILE NAME -	USER NAME - #USER#	DESIGNED -	REVISED -	 <b>Allen Henderson &amp; Associates, Inc.</b> Civil and Structural Engineers Springfield, IL 62703 Phone: (217)544-8033 IL Design Firm No. 184-001907	<b>CROSS SECTIONS</b>		F.A.S. RTE.	SECTION	COUNTY	TOTAL SHEETS	SHEET NO.
#FILEL#		DRAWN -	REVISED -		SCALE: 1" = 5'	SHEET NO.	OF	SHEETS	STA. 281+00.00 TO STA. 284+00.00	FED. ROAD DIST. NO.	ILLINOIS FED. AID PROJECT
PLOT SCALE - #SCALE#		CHECKED -	REVISED -								
PLOT DATE - #DATE#		DATE -	REVISED -								
										CONTRACT NO. 9348	

BY	DATE
ORIGINAL SURVEY	SURVEYED
NOTE BOOK	PLOTTED
NO.	TEMPLATE
	AREAS CHECKED

BY	DATE
ORIGINAL SURVEY	SURVEYED
NOTE BOOK	PLOTTED
NO.	TEMPLATE
	AREAS CHECKED



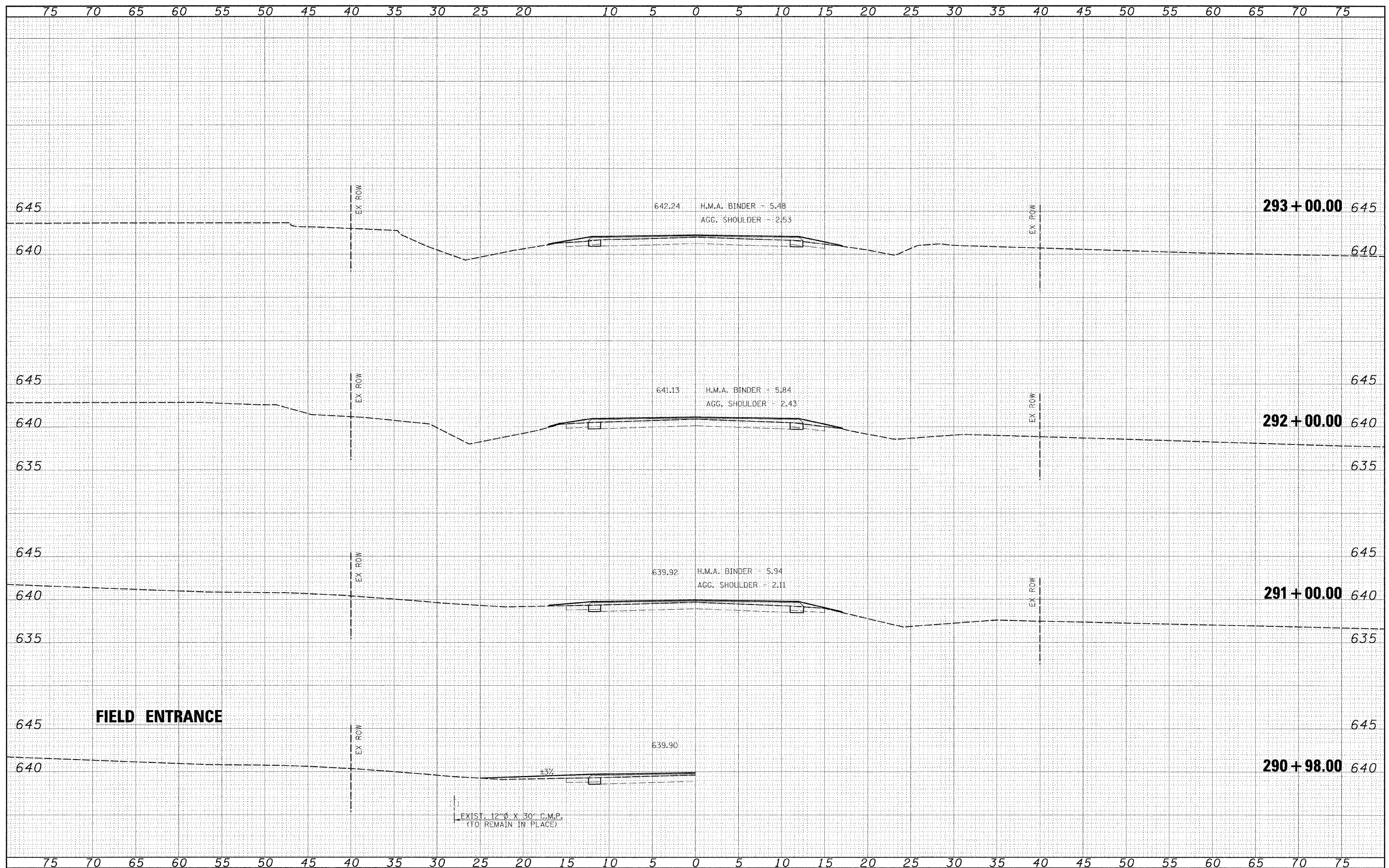
FILE NAME =	USER NAME = *USER*	DESIGNED -	REVISED -	 <b>Allen Henderson &amp; Associates, Inc.</b> Civil and Structural Engineers Springfield, IL. 62703 Phone: (217)544-8033 IL Design Firm No. 184-001907	<b>CROSS SECTIONS</b>		F.A.S. RITE	SECTION	COUNTY	TOTAL SHEETS	SHEET NO.
*FILE#		DRAWN -	REVISED -		732	07-00125-02-RS	MONTGOMERY	57	39	CONTRACT NO. 9348	
		CHECKED -	REVISED -		SCALE: 1" = 5'		SHEET NO. OF SHEETS		STA. 285+00.00 TO STA. 287+00.00		FED. ROAD DIST. NO.
		DATE	REVISED -								





DATE	
BY	
FINAL SURVEY	SURVEYED
NOTE BOOK	PLOTTED
NO.	TEMPLATE
	AREAS CHECKED

DATE	
BY	
ORIGINAL SURVEY	SURVEYED
NOTE BOOK	PLOTTED
NO.	TEMPLATE
	AREAS CHECKED

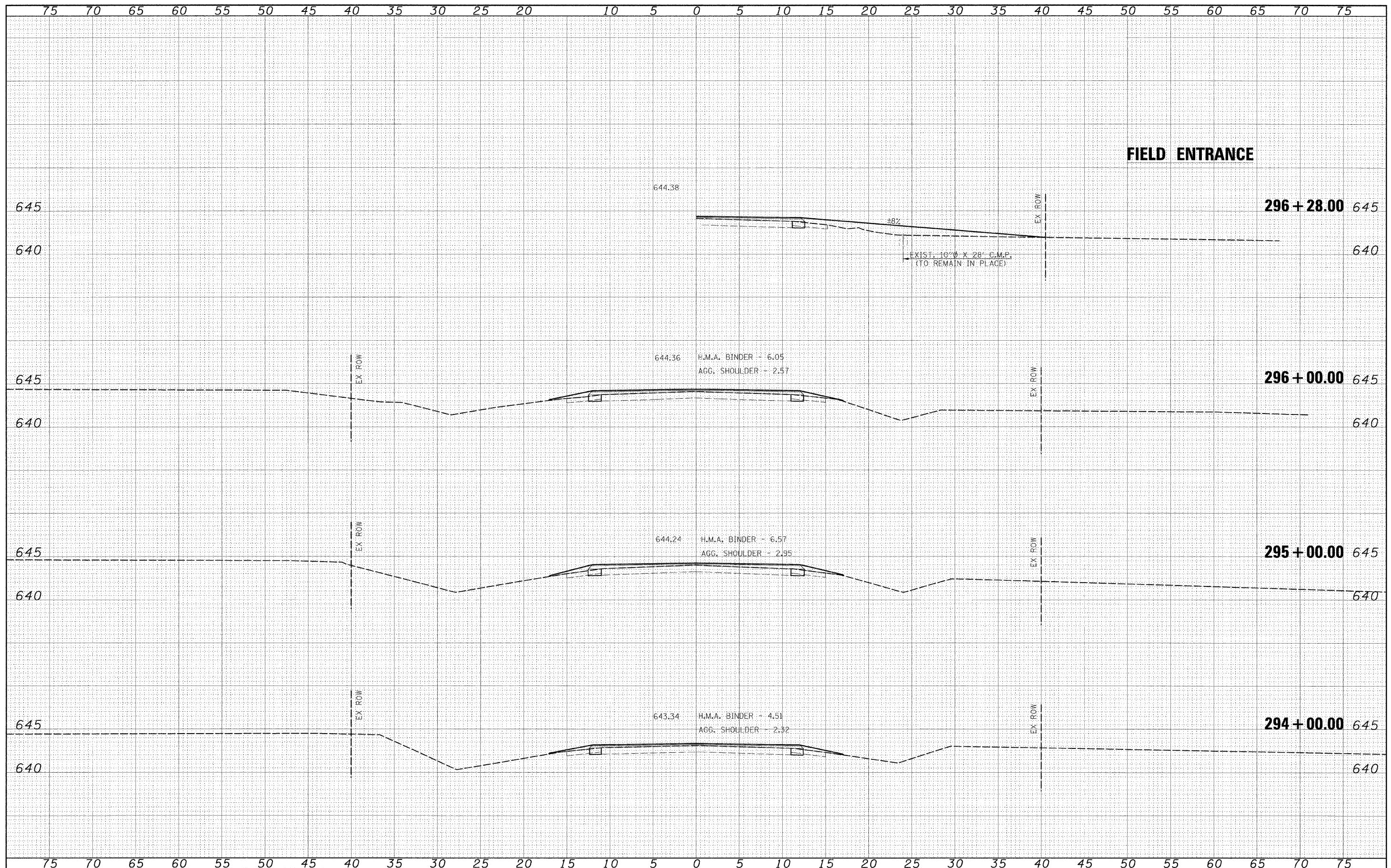



**FIELD ENTRANCE**

FILE NAME =	USER NAME = #USER#	DESIGNED -	REVISED -	<b>Allen Henderson &amp; Associates, Inc.</b> Civil and Structural Engineers Springfield, IL. 62703 Phone: (217)544-8033 IL Design Firm No. 184-001907	<b>CROSS SECTIONS</b>		F.A.S. RTE.	SECTION	COUNTY	TOTAL SHEETS	SHEET NO.
#FILE#		DRAWN -	REVISED -		732	07-00125-02-RS	MONTGOMERY	57	41		
		CHECKED -	REVISED -		CONTRACT NO. 93480						
		DATE -	REVISED -		FED. ROAD DIST. NO. ILLINOIS FED. AID PROJECT						
SCALE: 1" = 5'				SHEET NO. OF SHEETS		STA. 290+98.25 TO STA. 293+00.00					

DATE	
BY	
ORIGINAL SURVEY	SURVEYED
NOTE BOOK	PLOTTED
NO.	TEMPLATE
	AREAS CHECKED

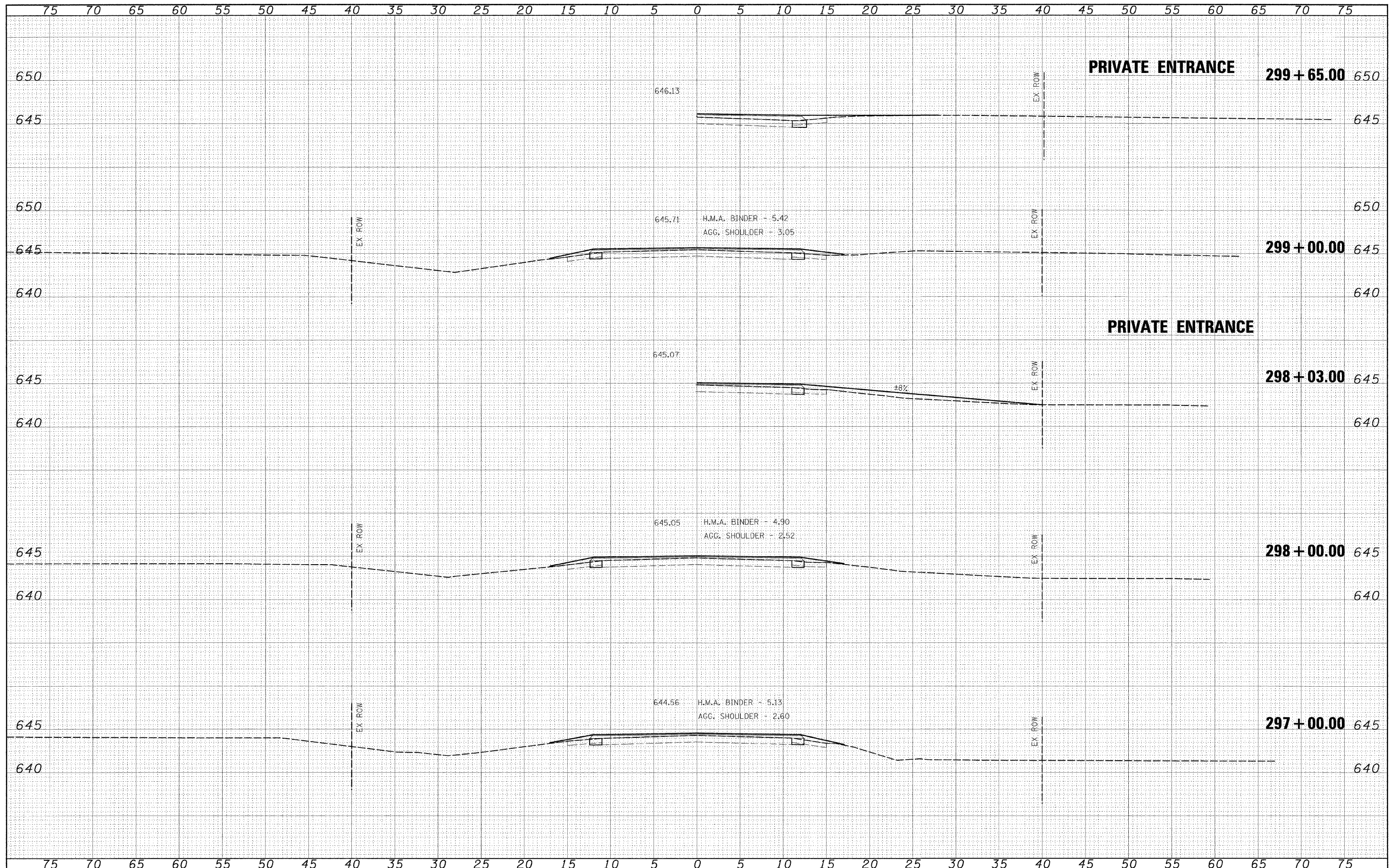
DATE	
BY	
ORIGINAL SURVEY	SURVEYED
NOTE BOOK	PLOTTED
NO.	TEMPLATE
	AREAS CHECKED



FILE NAME =	USER NAME = #USERS	DESIGNED -	REVISED -	 <b>Allen Henderson &amp; Associates, Inc.</b> Civil and Structural Engineers Springfield, IL. 62703 Phone: (217)544-8033 IL Design Firm No. 184-001907	<b>CROSS SECTIONS</b> SCALE: 1" = 5' SHEET NO. OF SHEETS STA. 294+00.00 TO STA. 296+31.75		F.A.S. RTE.	SECTION	COUNTY	TOTAL SHEETS	SHEET NO.
#FILEL*	PLOT SCALE = #SCALE*	DRAWN -	REVISED -				732	07-00125-02-RS	MONTGOMERY	57	42
	PLOT DATE = #DATE*	CHECKED -	REVISED -				CONTRACT NO. 9348				
		DATE -	REVISED -			FED. ROAD DIST. NO.	ILLINOIS FED. AID PROJECT				

FINAL SURVEY	SURVEYED	DATE
NOTE BOOK	PLOTTED	BY
NO.	TEMP. DATE	
	AREAS CHECKED	

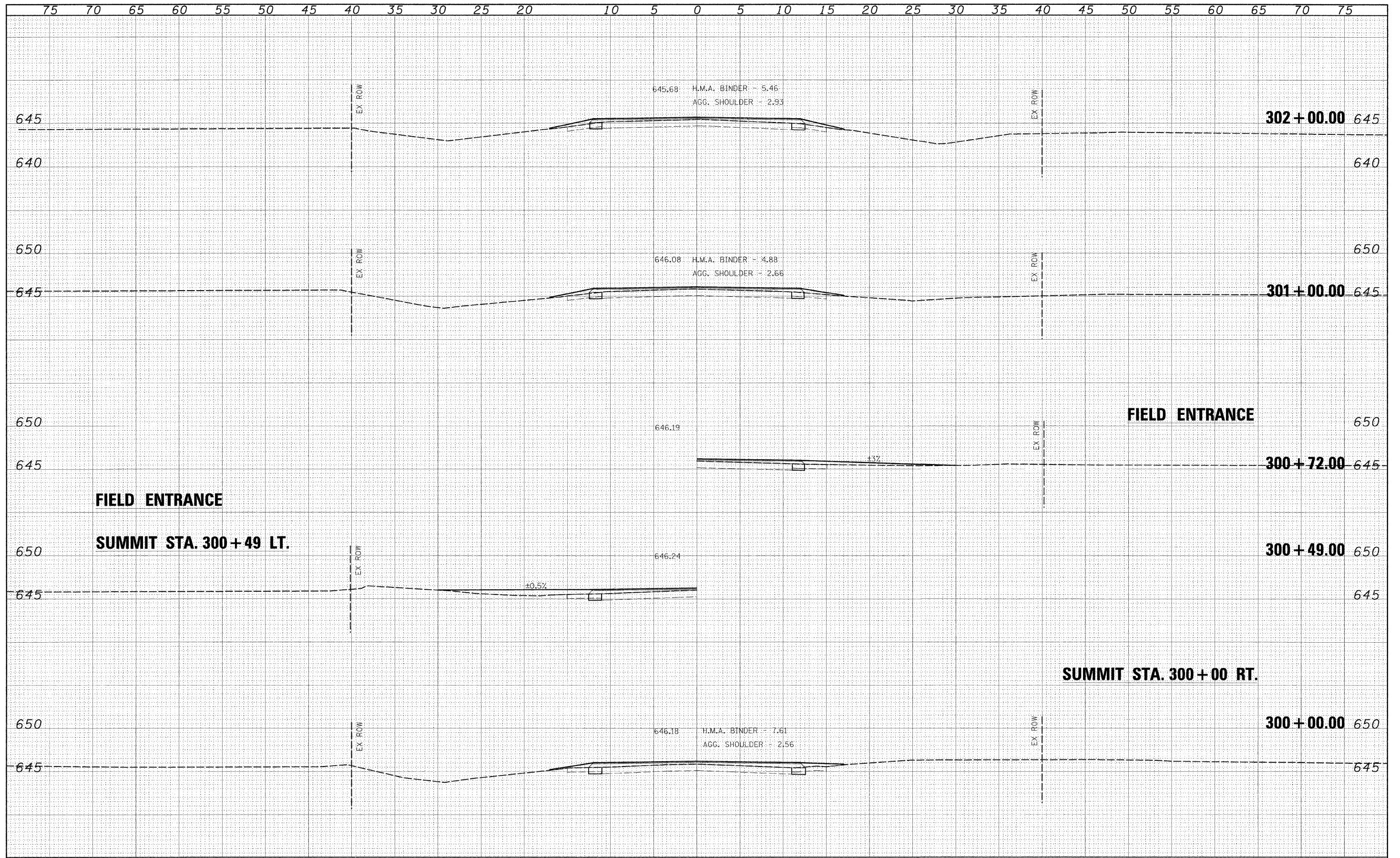
ORIGINAL SURVEY	SURVEYED	DATE
NOTE BOOK	PLOTTED	BY
NO.	TEMP. DATE	
	AREAS CHECKED	




FILE NAME -	USER NAME - #USFR#	DESIGNED -	REVISED -	<b>Allen Henderson &amp; Associates, Inc.</b> Civil and Structural Engineers Springfield, IL. 62703 Phone: (217)544-8033 IL. Design Firm No. 184-001907	<b>CROSS SECTIONS</b> SCALE: 1" = 5' SHEET NO. OF SHEETS STA. 297+00.00 TO STA. 299+65.25		F.A.S. RTE.	SECTION	COUNTY	TOTAL SHEETS	SHEET NO.
#FILE#	PLOT SCALE - #SCALE#	DRAWN -	REVISED -				732	07-00125-02-RS	MONTGOMERY	57	43
	PLOT DATE - #DATE#	CHECKED -	REVISED -				CONTRACT NO. 93490				
		DATE -	REVISED -			FED. ROAD DIST. NO.	ILLINOIS FED. AID PROJECT				

DATE	BY
SURVEYED	PLOTTED
NOTE BOOK	TEMPLATE
NO.	AREAS CHECKED

DATE	BY
SURVEYED	PLOTTED
NOTE BOOK	TEMPLATE
NO.	AREAS CHECKED

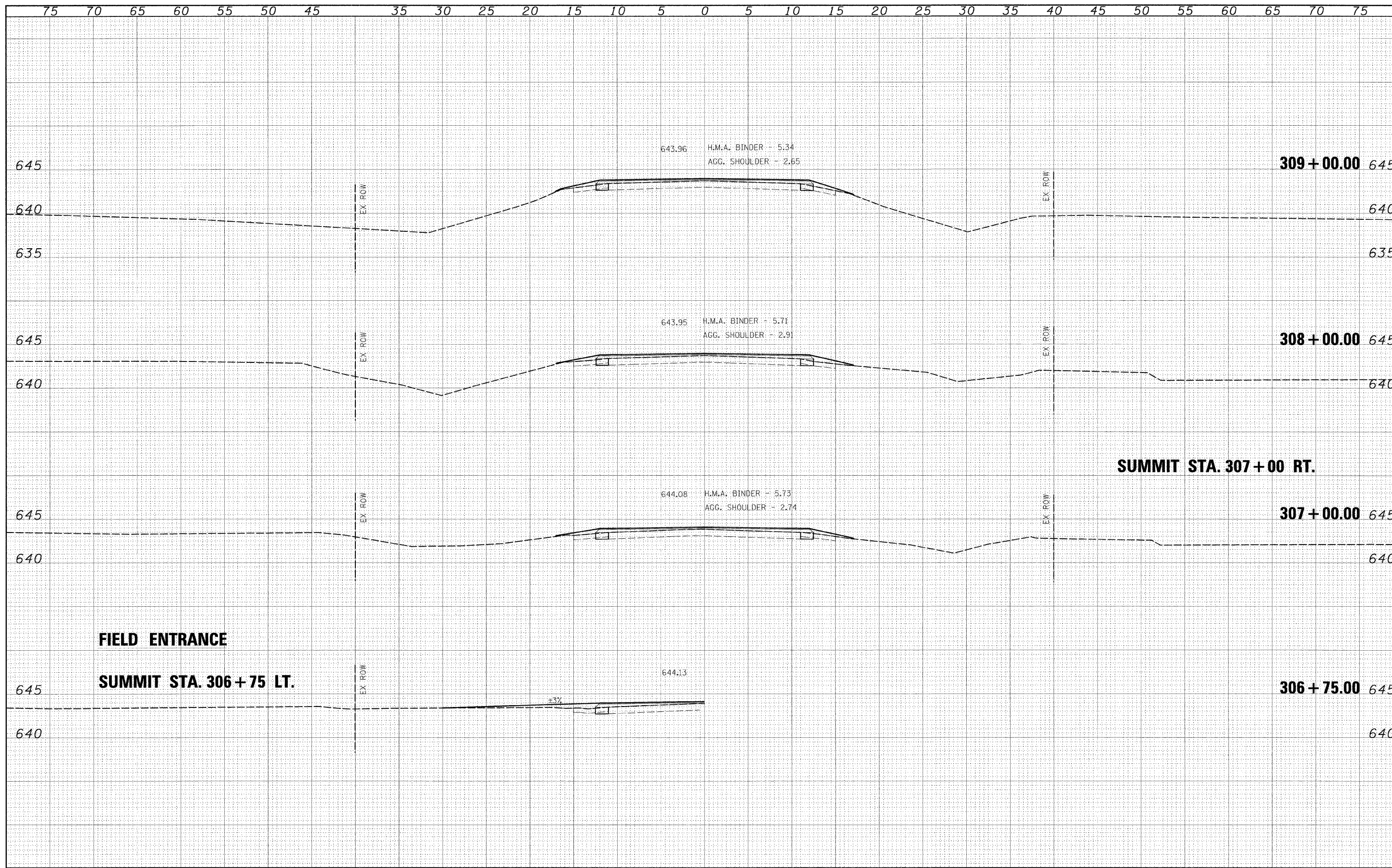


FILE NAME =	USER NAME = #USER#	DESIGNED -	REVISED -	 <b>Allen Henderson &amp; Associates, Inc.</b> Civil and Structural Engineers Springfield, IL 62703 Phone: (217)544-8033 IL Design Firm No. 184-001907	<b>CROSS SECTIONS</b>		F.A.S. RTE.	SECTION	COUNTY	TOTAL SHEETS	SHEET NO.					
#FILE#	PLOT SCALE = #SCALE#	DRAWN -	REVISED -		SCALE: 1" = 5'	SHEET NO.	OF	SHEETS	STA. 300+00.00 TO STA. 302+00.00	FED. ROAD DIST. NO.	ILLINOIS FED. AID PROJECT	732	07-00125-02-RS	MONTGOMERY	57	44
	PLOT DATE = #DATE#	CHECKED -	REVISED -								CONTRACT NO. 93480					



FINAL SURVEY	SURVEYED	DATE
NOTE BOOK NO.	PLOTTED	BY
	TEMPLATE	
	AREAS CHECKED	

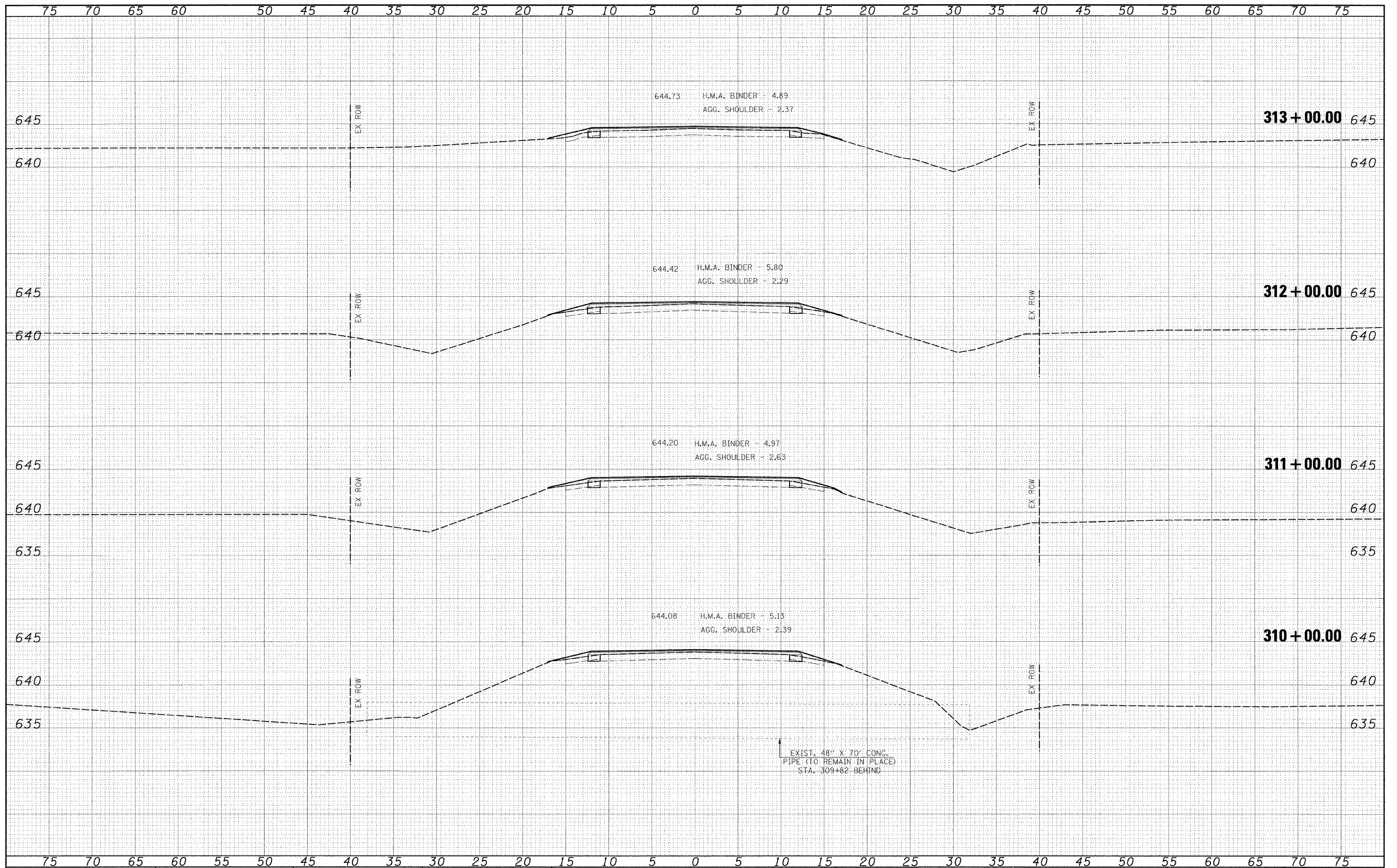
ORIGINAL SURVEY	SURVEYED	DATE
NOTE BOOK NO.	PLOTTED	BY
	TEMPLATE	
	AREAS CHECKED	




FILE NAME =	USER NAME = #USERS	DESIGNED -	REVISED -	<b>Allen Henderson &amp; Associates, Inc.</b> Civil and Structural Engineers Springfield, IL. 62703 Phone: (217)544-8033 IL Design Firm No. 184-001907	<b>CROSS SECTIONS</b>		F.A.S. RTE.	SECTION	COUNTY	TOTAL SHEETS	SHEET NO.				
#FILEL\$	PLOT SCALE = #SCALE#	DRAWN -	REVISED -		SCALE: 1" = 5'	SHEET NO.	OF	SHEETS	STA. 306+74.75	TO STA. 309+00.00	732	07-00125-02-RS	MONTGOMERY	57	46
	PLOT DATE = #DATE#	CHECKED -	REVISED -								CONTRACT NO. 93480				
		DATE -	REVISED -							FED. ROAD DIST. NO.		ILLINOIS	FED. AID PROJECT		

FINAL SURVEY	SURVEYED	DATE
NOTE BOOK NO.	PLOTTED	BY
	TEMP. DATE	
	AREAS CHECKED	

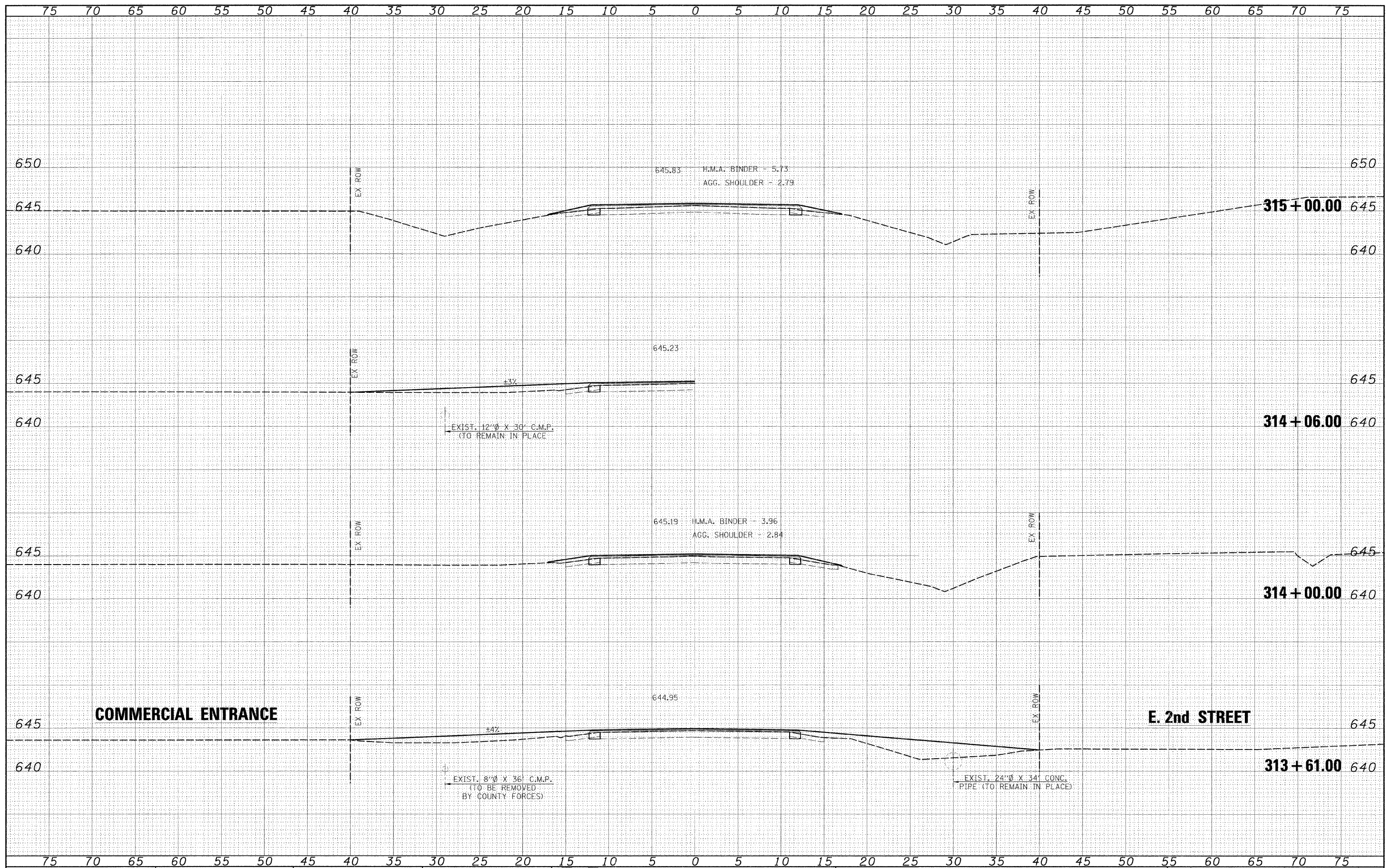
ORIGINAL SURVEY	SURVEYED	DATE
NOTE BOOK NO.	PLOTTED	BY
	TEMP. DATE	
	AREAS CHECKED	




FILE NAME =	USER NAME = #USER#	DESIGNED -	REVISED -	 <b>Allen Henderson &amp; Associates, Inc.</b> Civil and Structural Engineers Springfield, IL 62703 Phone: (217)544-8033 IL Design Firm No. 184-001907	<b>CROSS SECTIONS</b>		F.A.S. RTE.	SECTION	COUNTY	TOTAL SHEETS	SHEET NO.
#FILEL#		DRAWN -	REVISED -		732	07-00125-02-RS	MONTGOMERY	57	47		
		CHECKED -	REVISED -		CONTRACT NO. <b>9348</b>						
		DATE -	REVISED -		SCALE: 1" = 5'	SHEET NO.	OF	SHEETS	STA. 310+00.00 TO STA. 313+00.00	FED. ROAD DIST. NO.	ILLINOIS FED. AID PROJECT

DATE	BY
FINAL SURVEY	SURVEYED
NOTE BOOK	PLOTTED
NO.	TEMPLATE
	AREAS CHECKED

DATE	BY
ORIGINAL SURVEY	SURVEYED
NOTE BOOK	PLOTTED
NO.	TEMPLATE
	AREAS CHECKED



FILE NAME =	USER NAME = #USER#	DESIGNED -	REVISED -	 <b>Allen Henderson &amp; Associates, Inc.</b> Civil and Structural Engineers Springfield, IL. 62703 Phone: (217)544-8033 IL. Design Firm No. 184-001907	<b>CROSS SECTIONS</b>		F.A.S. RTE.	SECTION	COUNTY	TOTAL SHEETS	SHEET NO.
\$FILEL\$		DRAWN -	REVISED -		732	07-00125-02-RS	MONTGOMERY	57	48		
		CHECKED -	REVISED -		CONTRACT NO. 93480						
		DATE -	REVISED -		SCALE: 1" = 5'	SHEET NO.	OF	SHEETS	STA. 313+60.75 TO STA. 315+00.00	FED. ROAD DIST. NO.	ILLINOIS FED. AID PROJECT

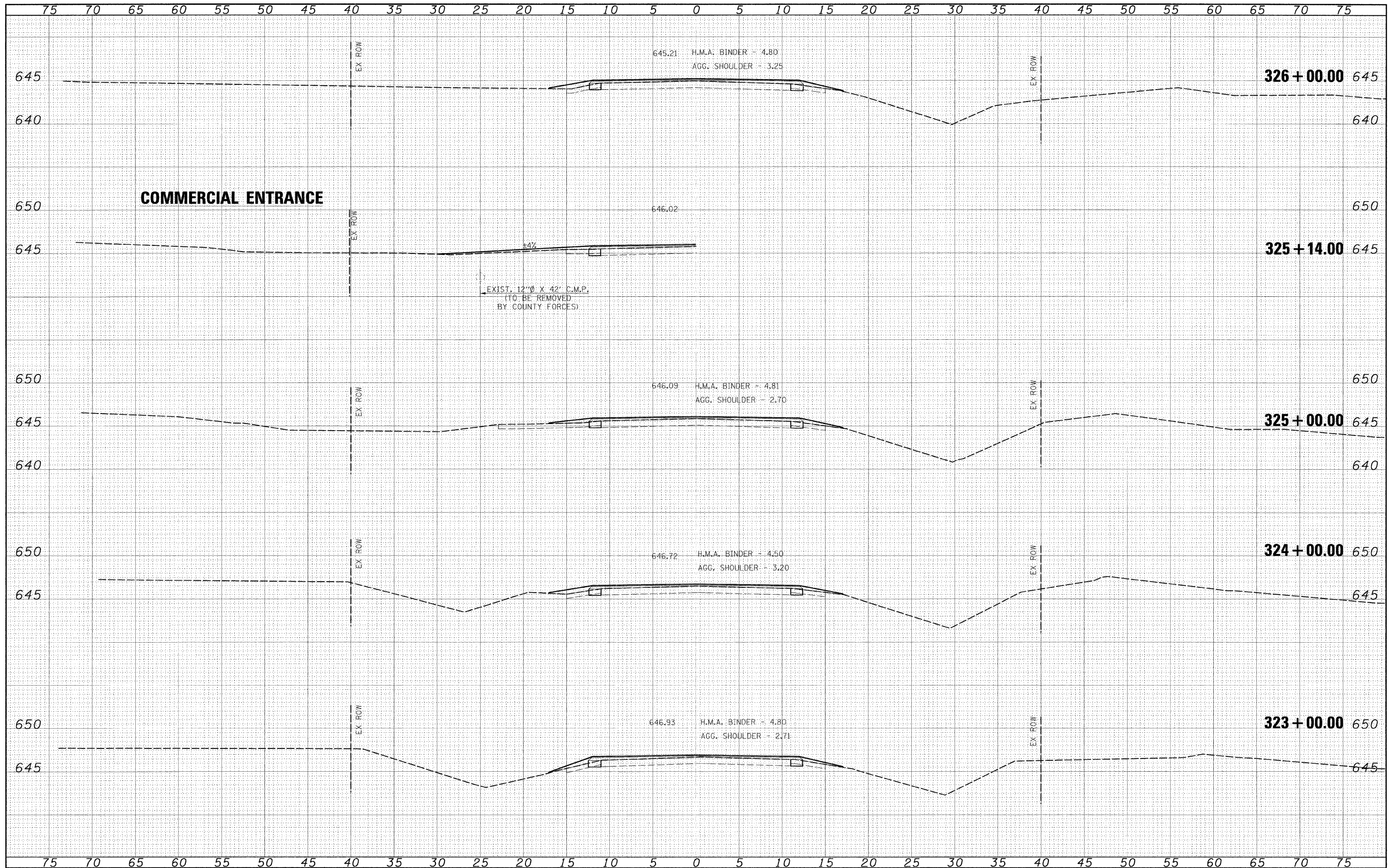






DATE	BY

DATE	BY



FILE NAME =  
%FILEL\*

USER NAME = #USER#	DESIGNED -	REVISED -
	DRAWN -	REVISED -
PLOT SCALE = #SCALE#	CHECKED -	REVISED -
PLOT DATE = #DATE#	DATE -	REVISED -

**Allen Henderson & Associates, Inc.**  
Civil and Structural Engineers Springfield, IL.  
62703 Phone: (217)544-8033 IL Design Firm  
No. 184-001907

**CROSS SECTIONS**

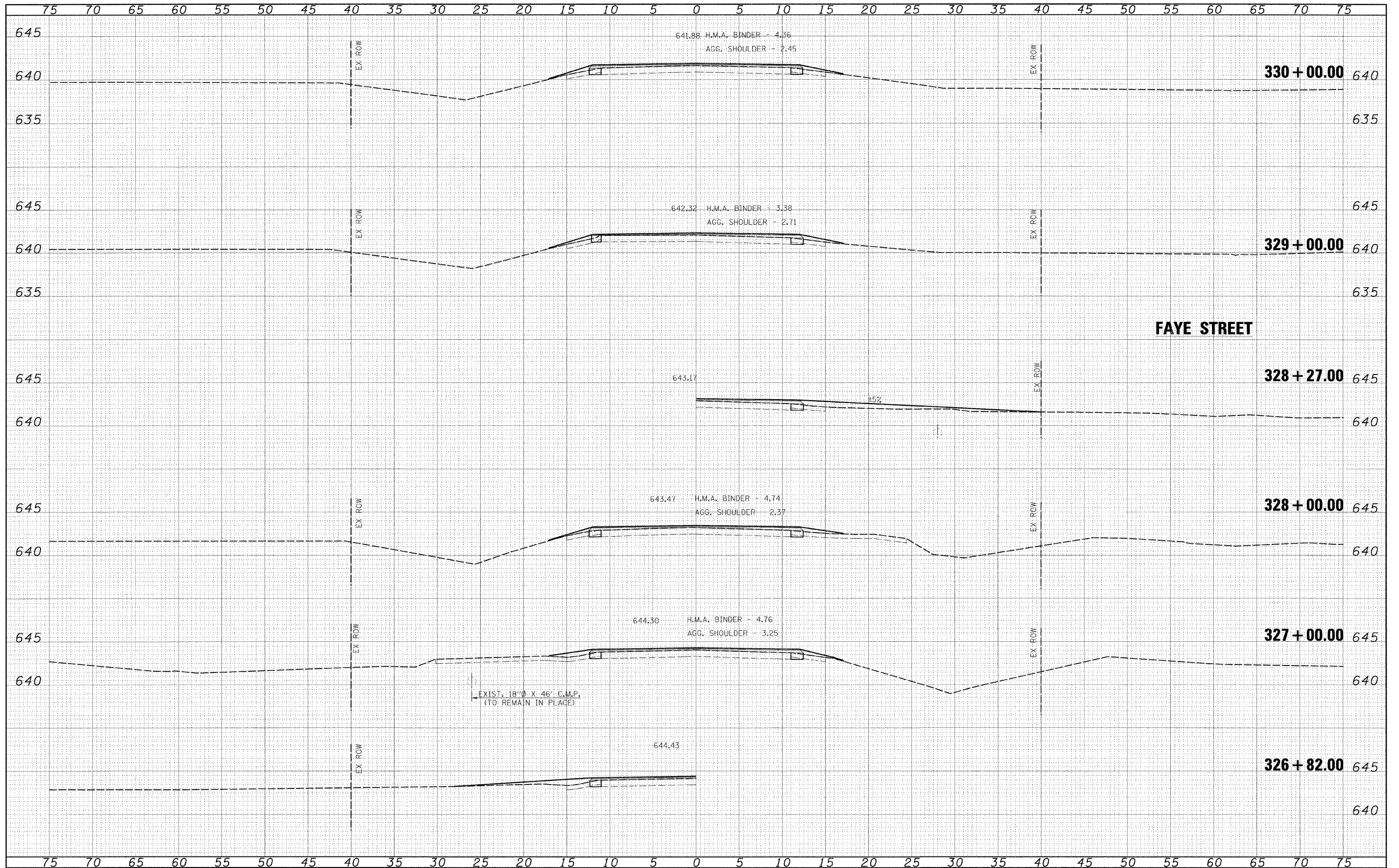
SCALE: 1" = 5'

SHEET NO. OF SHEETS STA. 323+00.00 TO STA. 326+00.00

F.A.S. RTE.	SECTION	COUNTY	TOTAL SHEETS	SHEET NO.
732	07-00125-02-RS	MONTGOMERY	57	51
FED. ROAD DIST. NO. ILLINOIS FED. AID PROJECT			CONTRACT NO. 93480	

DATE	
BY	
FINI	
SURVEY	
PLOTTED	
NOTE BOOK	
TEMPLATE	
AREAS CHECKED	
NO.	

DATE	
BY	
ORIGINAL	
SURVEY	
PLOTTED	
NOTE BOOK	
TEMPLATE	
AREAS CHECKED	
NO.	



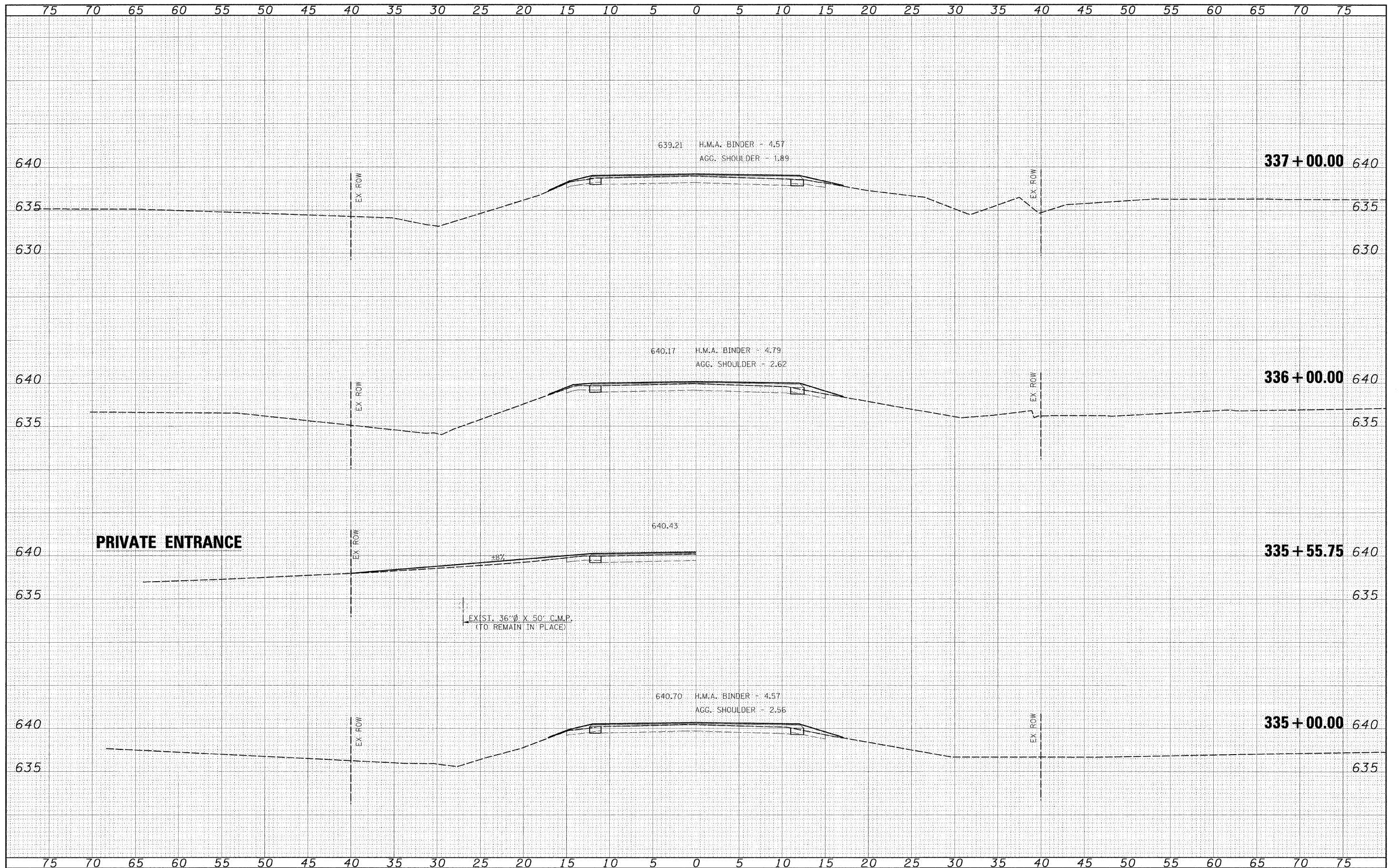
**FAYE STREET**


FILE NAME =	USER NAME = #USERS	DESIGNED -	REVISED -	<p><b>Allen Henderson &amp; Associates, Inc.</b> Civil and Structural Engineers Springfield, IL. 62703 Phone: (217)544-8033 IL Design Firm No. 184-001907</p>	<b>CROSS SECTIONS</b>		F.A.S. RITE	SECTION	COUNTY	TOTAL SHEETS	SHEET NO.
#FILE#		DRAWN -	REVISED -		732	07-00125-02-RS	MONTGOMERY	57	52		
		CHECKED -	REVISED -		SCALE: 1" = 5'		SHEET NO. OF SHEETS		STA. 327+00.00 TO STA. 330+00.00	FED. ROAD DIST. NO.	ILLINOIS FED. AID PROJECT
		DATE -	REVISED -			CONTRACT NO. 93480					



FILED	SURVEYED	BY	DATE
SURVEY	PLOTTED		
NOTE BOOK	TEMPLATE		
NO.	AREAS CHECKED		

ORIGINAL	SURVEYED	BY	DATE
SURVEY	PLOTTED		
NOTE BOOK	TEMPLATE		
NO.	AREAS CHECKED		

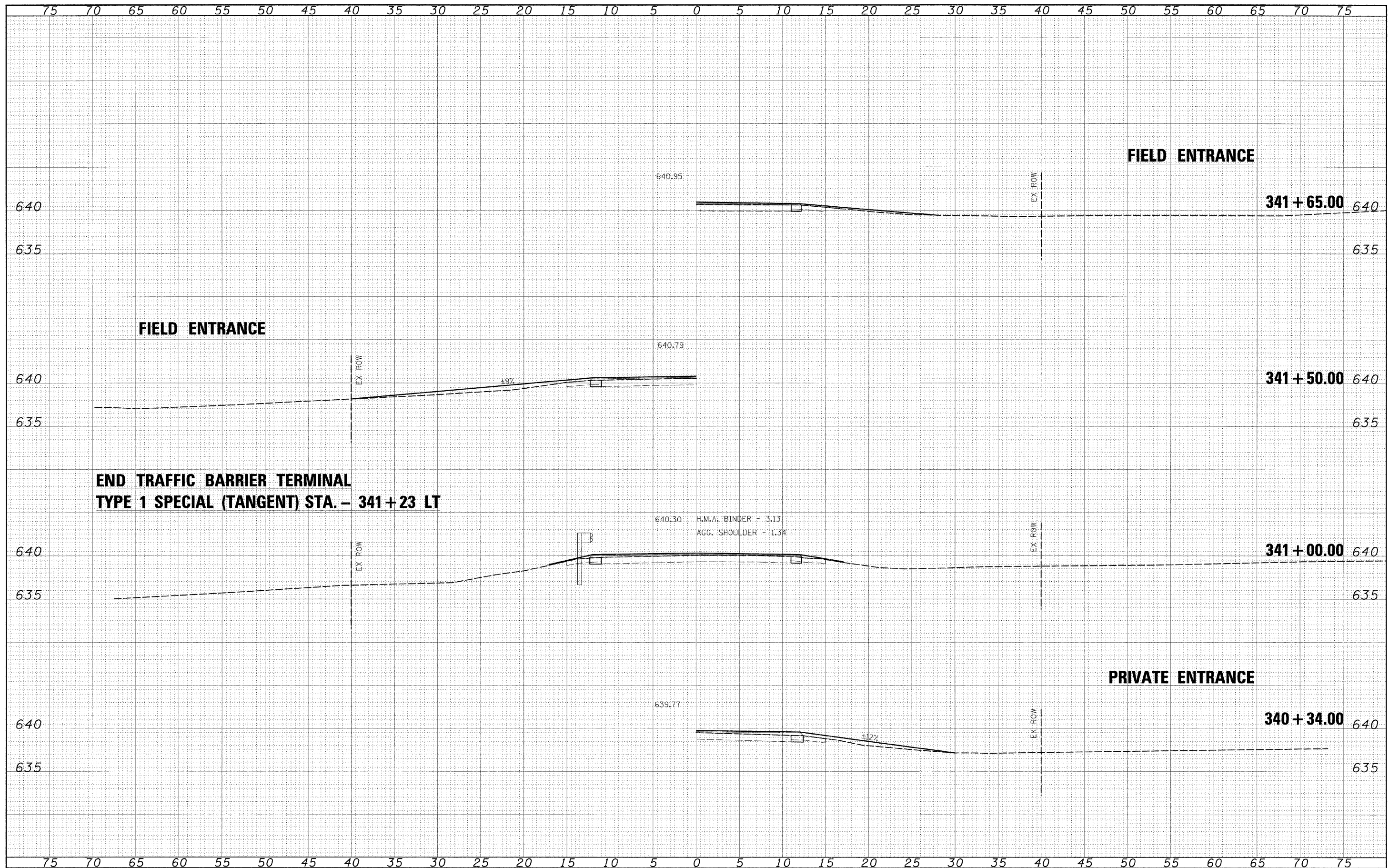



FILE NAME =	USER NAME = \$USER*	DESIGNED -	REVISED -	 <b>Allen Henderson &amp; Associates, Inc.</b> Civil and Structural Engineers Springfield, IL. 62703 Phone: (217)544-8033 IL Design Firm No. 184-001907	<b>CROSS SECTIONS</b>		F.A.S. RTE.	SECTION	COUNTY	TOTAL SHEETS	SHEET NO.
\$FILEL\$	PLOT SCALE = \$SCALE*	DRAWN -	REVISED -		732	07-00125-02-RS	MONTGOMERY	57	54		
	PLOT DATE = \$DATE*	CHECKED -	REVISED -		SCALE: 1" = 5'		FED. ROAD DIST. NO.	ILLINOIS FED. AID PROJECT	CONTRACT NO. 93480		



DATE	BY
FINAL SURVEY	SURVEYED
NOTE BOOK	PLOTTED
NO.	TEMP. PLATE
	AREAS CHECKED

DATE	BY
ORIGINAL SURVEY	SURVEYED
NOTE BOOK	PLOTTED
NO.	TEMP. PLATE
	AREAS CHECKED



FILE NAME -	USER NAME - #USFR#	DESIGNED -	REVISED -	 <b>Allen Henderson &amp; Associates, Inc.</b> Civil and Structural Engineers Springfield, IL. 62703 Phone: (217)544-8033 IL Design Firm No. 184-001907	<b>CROSS SECTIONS</b>		F.A.S. RTE.	SECTION	COUNTY	TOTAL SHEETS	SHEET NO.	
#FILE#	PLOT SCALE - #SCALE#	CHECKED -	REVISED -				732	07-00125-02-RS	MONTGOMERY	57	56	
	PLOT DATE - #DATE#	DATE -	REVISED -		SCALE: 1" = 5'	SHEET NO.	OF	SHEETS	STA. 340+33.75	TO STA. 341+64.53	FED. ROAD DIST. NO.	ILLINOIS FED. AID PROJECT
											CONTRACT NO. 93480	

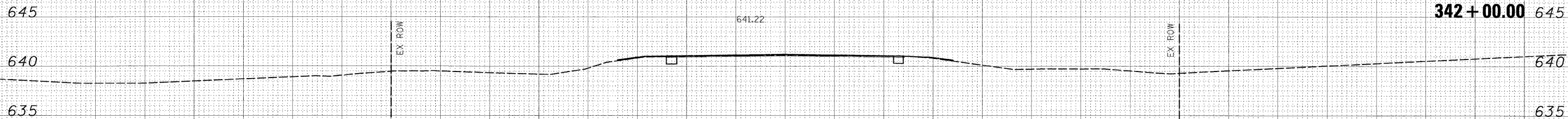


75 70 65 60 55 50 45 40 35 30 25 20 15 10 5 0 5 10 15 20 25 30 35 40 45 50 55 60 65 70 75

FINAL SURVEY NO. & BOOK	SURVEYED BY	DATE
NO. & BOOK	PLOTTED BY	
NO. & BOOK	TEMPLATE	
NO. & BOOK	AREAS CHECKED	

ORIGINAL SURVEY NO. & BOOK	SURVEYED BY	DATE
NO. & BOOK	PLOTTED BY	
NO. & BOOK	TEMPLATE	
NO. & BOOK	AREAS CHECKED	

**PROJECT ENDS STA. 342+20**



FILE NAME =  
#FILEL#

USER NAME = #USER#  
DESIGNED -  
DRAWN -  
CHECKED -  
DATE -

REVISOR -  
REVISOR -  
REVISOR -  
REVISOR -



**Allen Henderson & Associates, Inc.**  
Civil and Structural Engineers Springfield, IL.  
62703 Phone: (217)544-8033 IL. Design Firm  
No. 184-001907

**CROSS SECTIONS**

SCALE: 1" = 5' SHEET NO. OF SHEETS STA. 342+00.00 TO STA. 342+00.00

F.A.S. RTE.	SECTION	COUNTY	TOTAL SHEETS	SHEET NO.
732	07-00125-02-RS	MONTGOMERY	57	57
<b>CONTRACT NO. 93480</b>				
FED. ROAD DIST. NO. ILLINOIS FED. AID PROJECT				