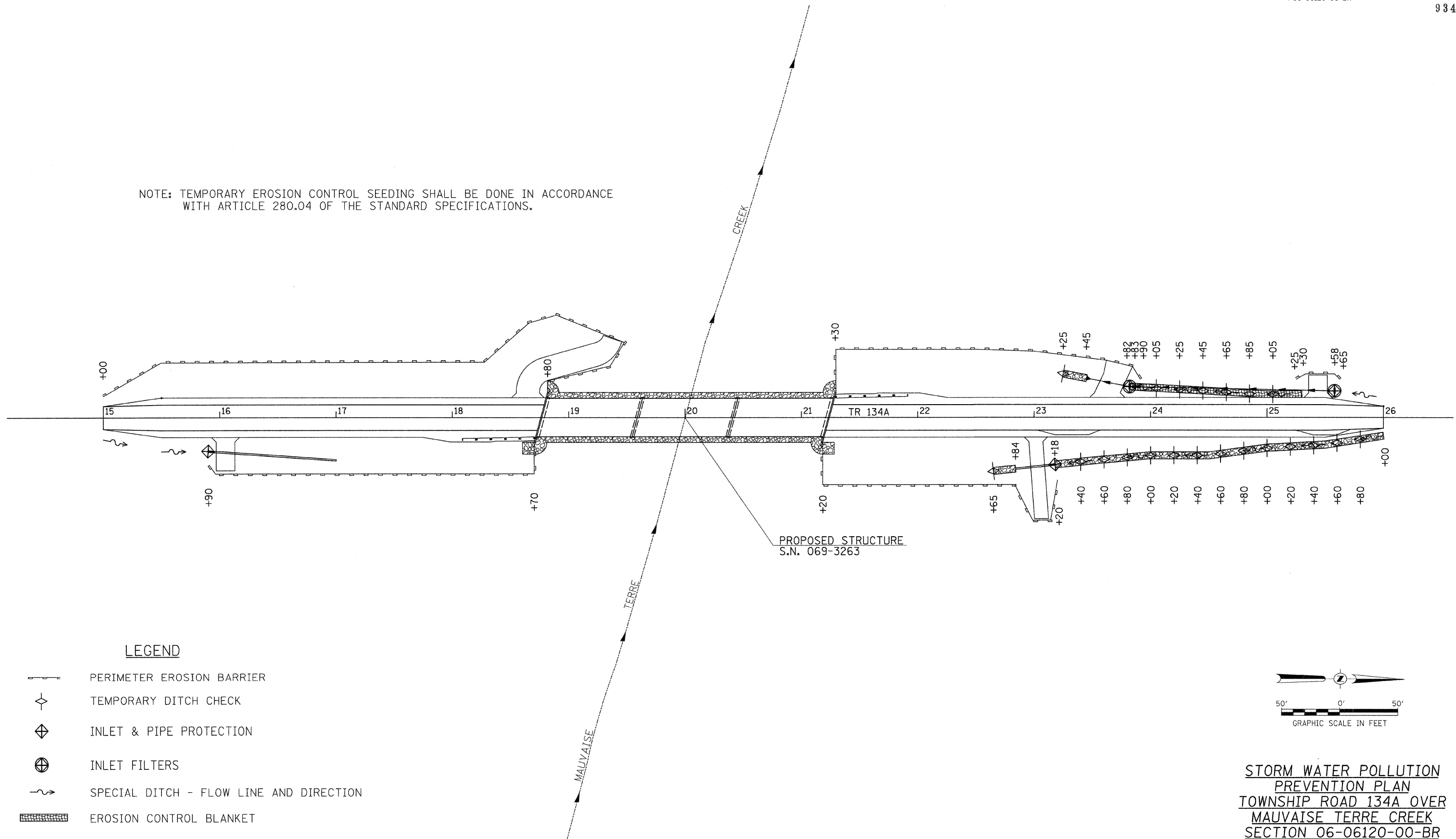


T 15 N, R 10 W, 3rd PM
SECTION 7







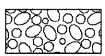
ROUTE NO.	SECTION	COUNTY	TOTAL SHEETS	SHEET NO.
TR 134A	*	MORGAN	28	5
FED. ROAD DIST. NO. 7		ILLINOIS	PROJECT BROS-0137(027)	
*06-06120-00-BR		CONTRACT		93481

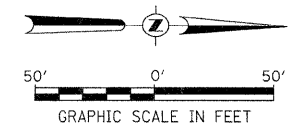
NOTE: TEMPORARY EROSION CONTROL SEEDING SHALL BE DONE IN ACCORDANCE WITH ARTICLE 280.04 OF THE STANDARD SPECIFICATIONS.



PROPOSED STRUCTURE
S.N. 069-3263

LEGEND

-  PERIMETER EROSION BARRIER
-  TEMPORARY DITCH CHECK
-  INLET & PIPE PROTECTION
-  INLET FILTERS
-  SPECIAL DITCH - FLOW LINE AND DIRECTION
-  EROSION CONTROL BLANKET
-  PROPOSED RIPRAP / AGGREGATE DITCH PLACEMENT



**STORM WATER POLLUTION
PREVENTION PLAN
TOWNSHIP ROAD 134A OVER
MAUVAISE TERRE CREEK
SECTION 06-06120-00-BR
MORGAN COUNTY
STATION 20+00.00**

T 15 N, R 10 W, 3rd PM
SECTION 8