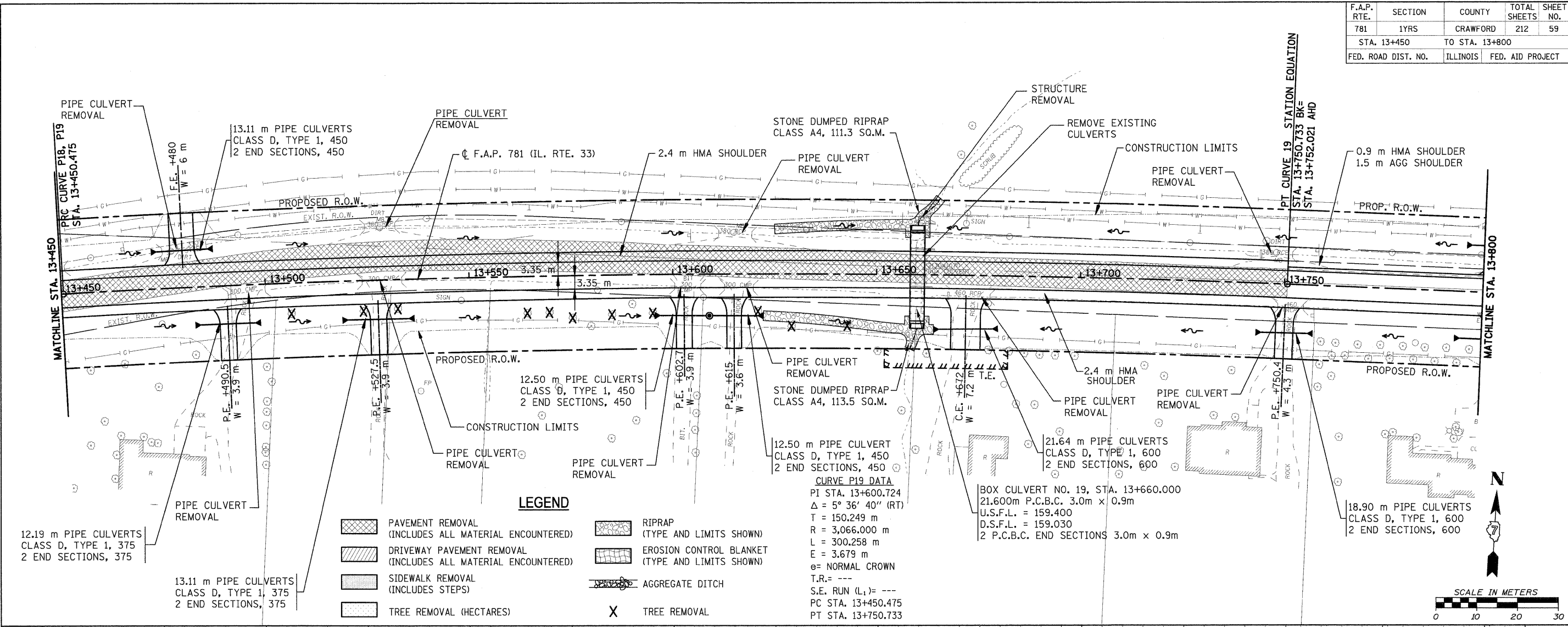


F.A.P. RTE.	SECTION	COUNTY	TOTAL SHEETS	SHEET NO.
781	1YRS	CRAWFORD	212	59
STA. 13+450		TO STA. 13+800		
FED. ROAD DIST. NO.		ILLINOIS	FED. AID PROJECT	

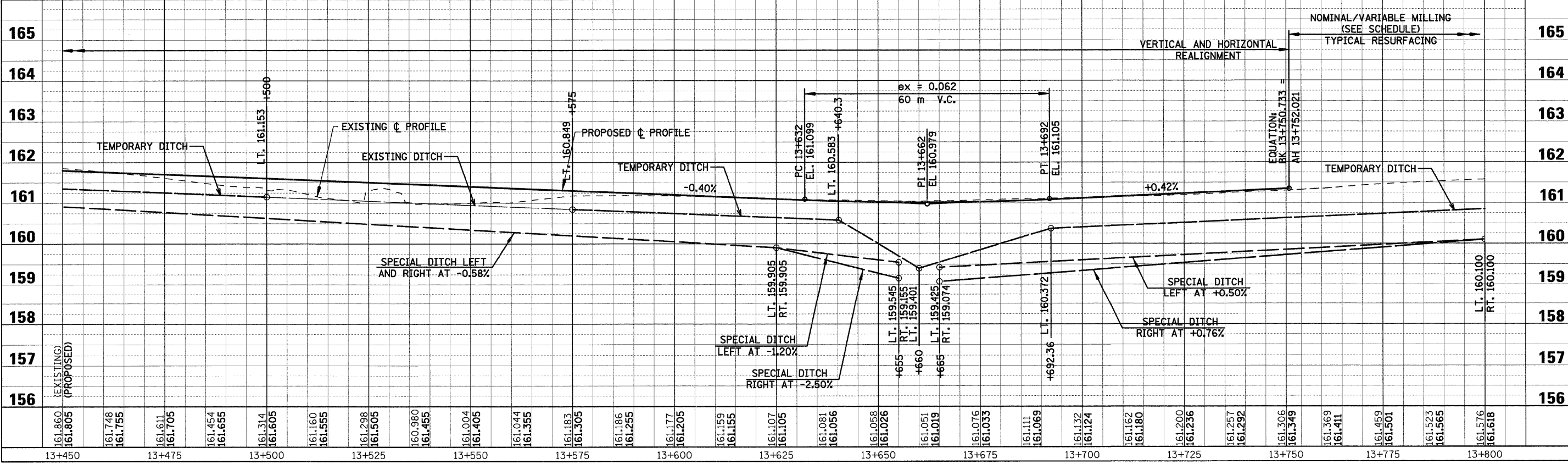
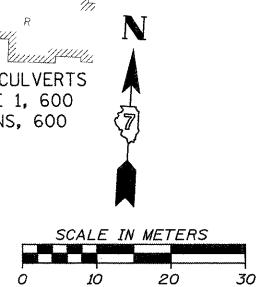


**LEGEND**

- PAVEMENT REMOVAL (INCLUDES ALL MATERIAL ENCOUNTERED)
- DRIVEWAY PAVEMENT REMOVAL (INCLUDES ALL MATERIAL ENCOUNTERED)
- SIDEWALK REMOVAL (INCLUDES STEPS)
- TREE REMOVAL (HECTARES)
- RIPRAP (TYPE AND LIMITS SHOWN)
- EROSION CONTROL BLANKET (TYPE AND LIMITS SHOWN)
- AGGREGATE DITCH
- TREE REMOVAL

**CURVE P19 DATA**  
 PI STA. 13+600.724  
 $\Delta = 5^\circ 36' 40''$  (RT)  
 T = 150.249 m  
 R = 3,066,000 m  
 L = 300.258 m  
 E = 3.679 m  
 e = NORMAL CROWN  
 T.R. = ---  
 S.E. RUN (L<sub>1</sub>) = ---  
 PC STA. 13+450.475  
 PT STA. 13+750.733

**BOX CULVERT NO. 19, STA. 13+660.000**  
 21.600m P.C.B.C. 3.0m x 0.9m  
 U.S.F.L. = 159.400  
 D.S.F.L. = 159.030  
 2 P.C.B.C. END SECTIONS 3.0m x 0.9m



Sheet: 50pp\_34.dgn  
 Angle: 3.2509  
 Chain: P\_IL53  
 12/22/2008

Plot Date = 12/22/2008  
 File Name = P:\V\20\Contract\94533\SH1\_089\_50pp\_34.dgn

HMG JOB NO. 4420