

**INDEX OF SHEETS**

- 1. COVER SHEET
- 2. GENERAL NOTES
- 3. SUMMARY OF QUANTITIES
- 4-5. TYPICAL CROSS SECTIONS
- 6-12. SCHEDULES OF QUANTITIES
- 13-22. ROADWAY PLAN & PROFILE SHEETS
- 23-26. STAGED CONSTRUCTION AND TRAFFIC CONTROL PLAN
- 27-28. DETOUR PLANS
- 29-33. EROSION CONTROL PLAN
- 34-43. DRAINAGE PLAN & PROFILE SHEETS
- 44-50. CURB WARPING AND INTERSECTION DETAIL
- 51-55. PAVEMENT MARKING & SIGNAGE PLANS
- 56-57. TRAFFIC SIGNAL PLANS
- 58-60. FLASHING BEACONS PLANS
- 61-62. BOX CULVERT DETAILS
- 63. ENTRANCE DETAILS
- 64-104. CROSS SECTIONS

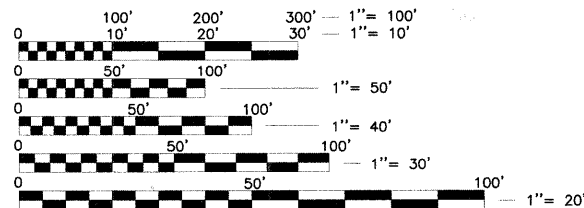
**IDOT STANDARDS** (ATTACHED AFTER PLANS)

000001-05	604006-04	701326-03	780001-02
001001-02	604036-02	701501-05	781001-03
001006	604091-02	701502-03	805001-01
280001-04	606001-04	701602-04	814001-02
424001-05	606006-02	701701-06	814006-02
542301-02	630001-08	701801-04	873001-02
542306-02	630301-05	701901-01	876001-01
542401-01	635006-03	720001-01	877001-04
602301-02	701001-02	720006-02	878001-07
602306-02	701006-03	720011-01	880006-01
602406-03	701011-02	720016-02	886001-01
602601-02	701301-03	728001-01	886006-01
602701-02	701311-03	731001-01	BLR 23-3
604001-03			

**UTILITIES**

**WATER**  
ILLINOIS AMERICAN WATER CO.  
100 N. WATER WORKS DR.  
BELLEVILLE, IL 62220  
(618) 277-9887

**SANITARY SEWER**  
VILLAGE OF SWANSEA  
1400 NORTH ILLINOIS STREET  
SWANSEA, IL 62226  
(618) 632-2414



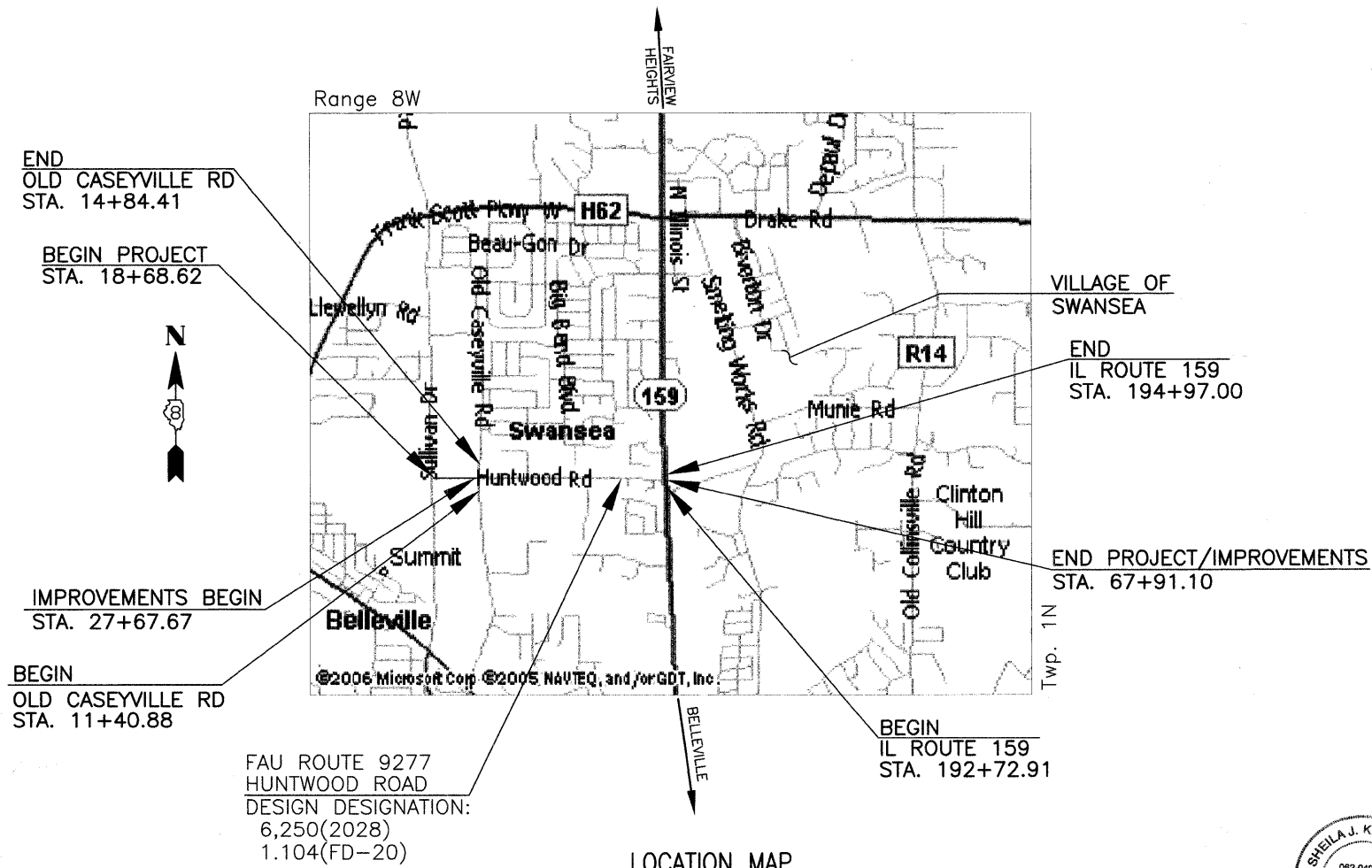
FULL SIZE PLANS HAVE BEEN PREPARED USING STANDARD ENGINEERING SCALES, REDUCED SIZED PLANS WILL NOT CONFORM TO STANDARD SCALES, IN MAKING MEASUREMENTS ON REDUCED PLANS, THE ABOVE SCALES MAY BE USED.

J.U.L.I.E.  
JOINT UTILITY LOCATION INFORMATION FOR EXCAVATION  
1-800-892-0123

**STATE OF ILLINOIS  
DEPARTMENT OF TRANSPORTATION  
DIVISION OF HIGHWAYS**

**PLANS FOR PROPOSED FEDERAL AID PROJECT  
VILLAGE OF SWANSEA  
PROPOSED HUNTWOOD ROAD RECONSTRUCTION**

FAU ROUTE 9277  
SECTION 04-00031-00-PV  
PROJ. NO. HPP-M-5011(197)  
ST. CLAIR COUNTY  
JOB NO. C-98-309-06  
STU FUNDS



END  
OLD CASEYVILLE RD  
STA. 14+84.41

BEGIN PROJECT  
STA. 18+68.62

IMPROVEMENTS BEGIN  
STA. 27+67.67

BEGIN  
OLD CASEYVILLE RD  
STA. 11+40.88

VILLAGE OF  
SWANSEA

END  
IL ROUTE 159  
STA. 194+97.00

END PROJECT/IMPROVEMENTS  
STA. 67+91.10

BEGIN  
IL ROUTE 159  
STA. 192+72.91

FAU ROUTE 9277  
HUNTWOOD ROAD  
DESIGN DESIGNATION:  
6.250(2028)  
1.104(FD-20)

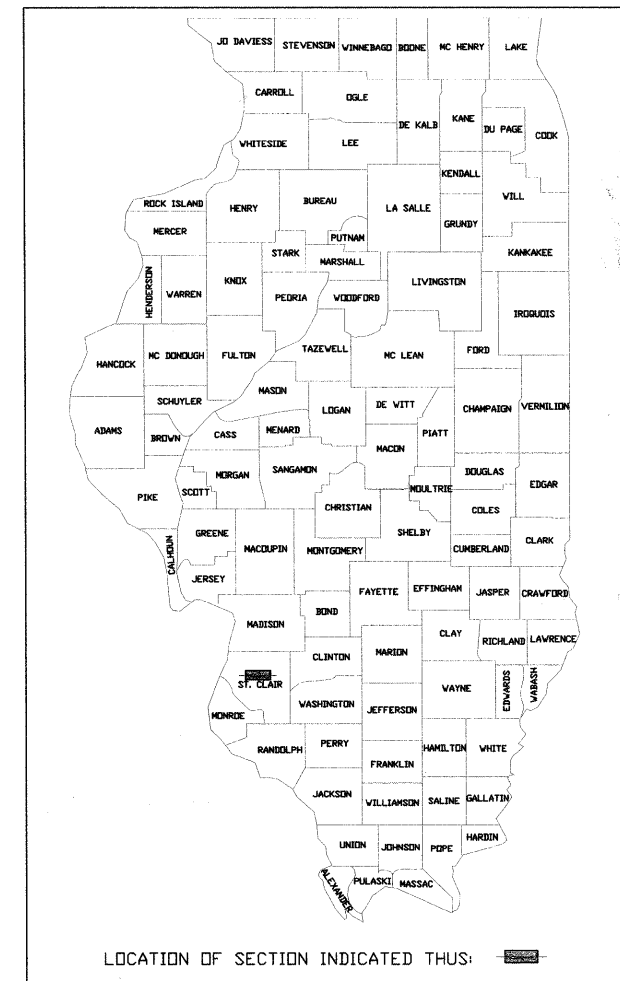
**LOCATION MAP**  
N.T.S.

**LENGTH OF PROJECT**

HUNTWOOD ROAD  
GROSS LENGTH = 4,922.48' (0.932 MILES)  
NET LENGTH = 4,023.43' (0.762 MILES)

**HUNTWOOD ROAD DESIGN DESIGNATION:**  
ROADWAY CLASSIFICATION - COLLECTOR  
DESIGN SPEED - 35 MPH (20 MPH IN SCHOOL ZONE)  
DESIGN TRAFFIC (2028) ADT - 6,250  
1.104(FD-20)

FAU ROUTE	IDOT SECTION	COUNTY	TOTAL SHEETS	SHEET NO.
9277	04-00031-00-PV	ST. CLAIR	104	1
FEDERAL AID PROJECT			ILLINOIS	
IDOT JOB NO. C-98-309-06				
IDOT CONTRACT NO. 97327				



LOCATION OF SECTION INDICATED THIS:

STATE OF ILLINOIS  
DEPARTMENT OF TRANSPORTATION  
DIVISION OF HIGHWAYS

APPROVED NOVEMBER 6 2008  
*Charles A. Dwyer*  
MAYOR  
VILLAGE OF SWANSEA

PASSED 11/12 2008  
*[Signature]*  
DISTRICT 8 ENGINEER  
LOCAL ROADS & STREETS

RELEASED FOR  
BID BASED ON  
LIMITED REVIEW 11/12 2008  
*Sheila J. Kimlinger*  
DEPUTY DIRECTOR OF HIGHWAYS  
REGION FIVE ENGINEER



*Sheila J. Kimlinger* 11/6/08  
SHEILA J. KIMLINGER, P.E.  
LICENSE NO. 062-049175  
EXPIRATION DATE  
11-30-2009

PREPARED BY:  
**TW** THOUVENOT, WADE & MOERCHEN, INC.  
TWM JOB NO. T20-030356