

F.A.D. RITE	SECTION	COUNTY	TOTAL SHEETS	SHEET NO.
331	*	JACKSON	23	14

STA. _____ TO STA. _____
 FED. ROAD DIST. NO. _____ ILLINOIS FED. AID PROJECT


• (12-3)RS-2,(4-5)RS-3

NOTES

THE CITY OF CARBONDALE WILL PARTICIPATE IN FUNDING THE RESURFACING OF EX. PARKING LANE FROM LT. STA. 100+74 TO LT. STA. 127+27.

THE SALUKI PAW PRINTS PAVEMENT MARKINGS SHALL BE REPLACED BY OTHERS.

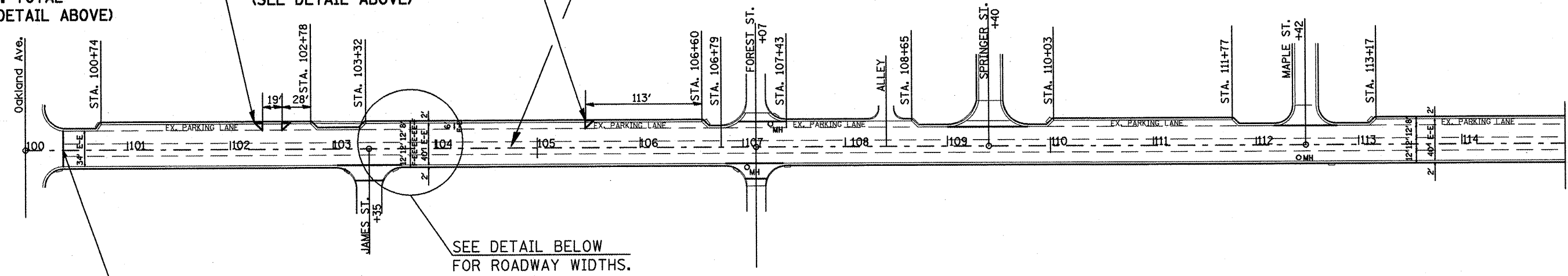
PARKING LANE DETAIL



PREFORMED PLASTIC PVT MRKG,
 TYPE B - INLAID - LINE 4"
 STA. 102+31, (27 FT. EACH)
 54 FT. TOTAL
 (SEE DETAIL ABOVE)

PREFORMED PLASTIC PVT MRKG,
 TYPE B - INLAID - LINE 4"
 STA. 105+47, 27 FT.
 (SEE DETAIL ABOVE)

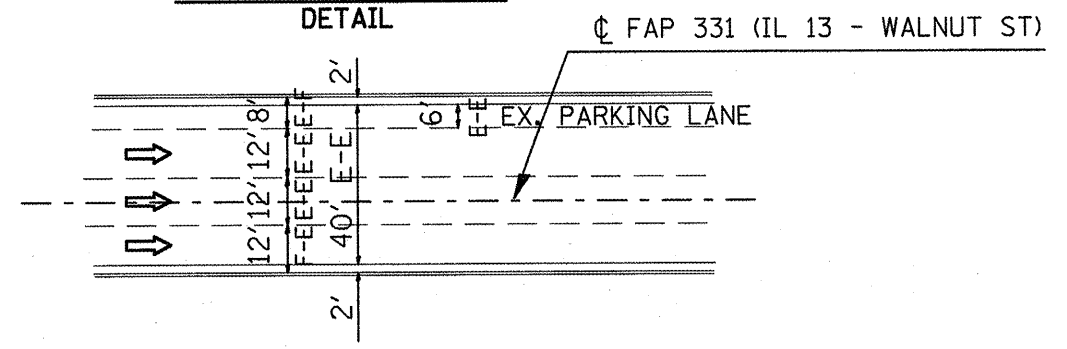
☉ FAP 331 (IL 13 - WALNUT ST)



SEE DETAIL BELOW FOR ROADWAY WIDTHS.

PROP. IMPROVEMENT BEGINS
 STA. 100+37 (☉ IL. 13 EB - WALNUT ST.)
 PROP. BUTT JOINT

ROADWAY LANE WIDTHS
 DETAIL



⇨ = Direction of Traffic

PLOT DATE = 12/1/2008
 FILE NAME = c:\pwworkspace\mccorcher\11111111.dwg
 PLOT SCALE = 1/8"=1'-0"
 USER NAME = mccorcher