








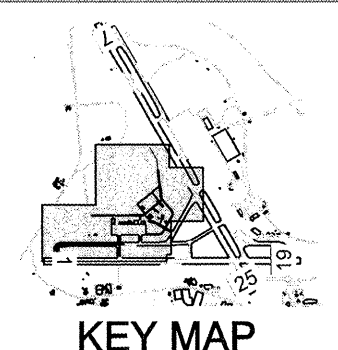


LEGEND

-  NEW TAXIWAY PHASE 1 CONSTRUCTION
-  NEW TAXIWAY PHASE 2 CONSTRUCTION
-  NEW EXPEDITED CONSTRUCTION
-  NEW RIAT ROAD CONSTRUCTION
-  LIGHTED BARRICADES WITH CONSTRUCTION FENCING
-  CONTRACTOR'S CONSTRUCTION ACCESS/HAUL ROAD
-  LIMITS OF PROPOSED WORK
-  AIR OPERATIONS AREAS (A.O.A.)
-  AIRCRAFT MOVEMENT AREAS

NOTES:
1. SHOULD ADD. ALT 1 BE AWARDED CONSTRUCTION ACTIVITIES SHALL TAKE PLACE CONCURRENTLY WITH PHASE 1.



KEY MAP

RO016



Chicago Rockford International Airport



Rockford, Illinois

Greater Rockford Airport Authority

AIP: 3-17-0088-XX RFD-3862

Rehab. Txy B South (Phase 1)

Revisions

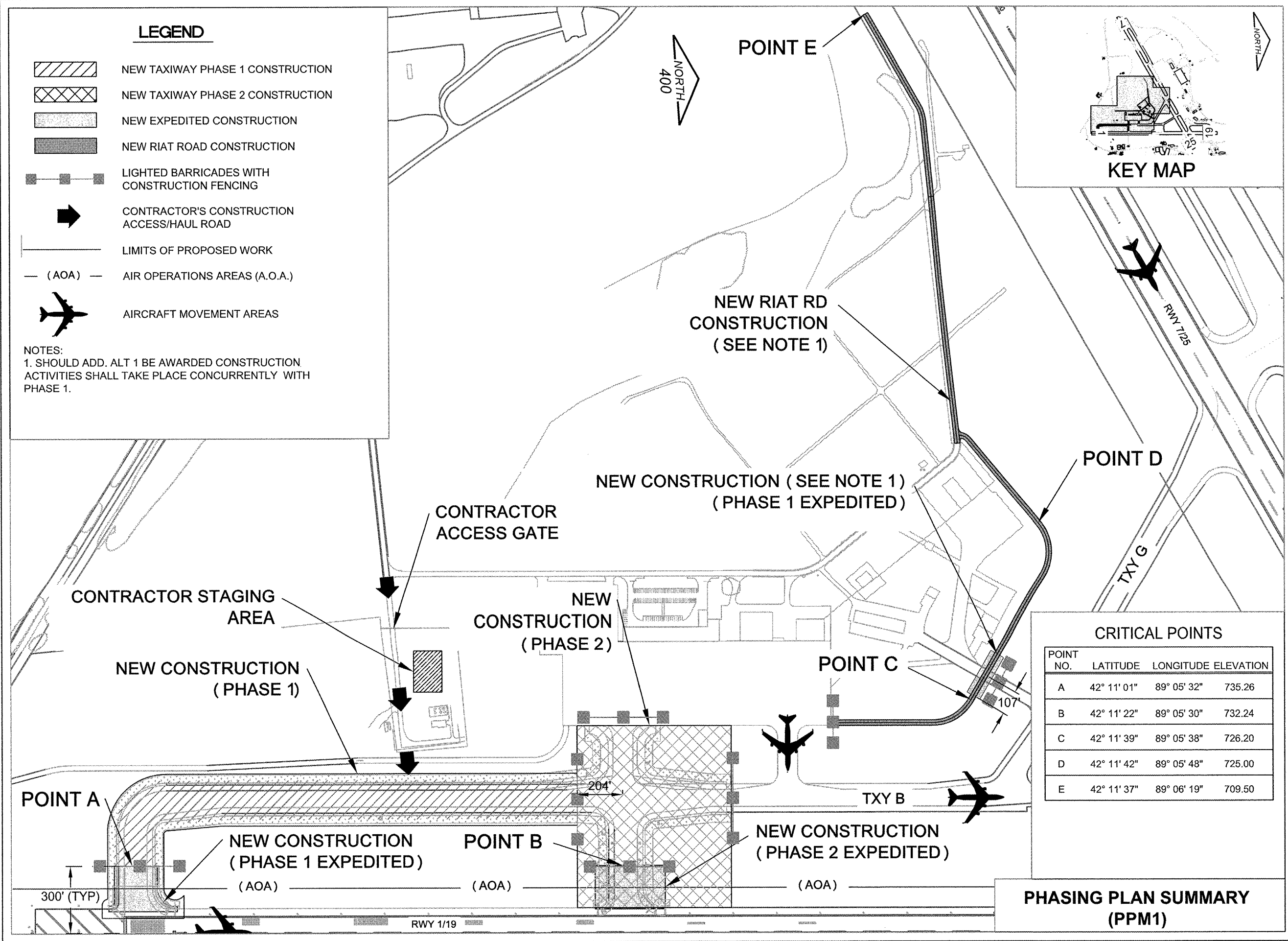
Date	Description

THIS BAR IS EQUAL TO 1" AT FULL SCALE (17 X 11).

DESIGN BY: CMT-RFD
DRAWN BY: CMT-RFD
CHECKED BY: CMT-RFD
APPROVED BY: JGP
DATE: 1-23-2009
JOB No: 06258-04-00

PHASING PLAN SUMMARY (PPM1)

7



CRITICAL POINTS

POINT NO.	LATITUDE	LONGITUDE	ELEVATION
A	42° 11' 01"	89° 05' 32"	735.26
B	42° 11' 22"	89° 05' 30"	732.24
C	42° 11' 39"	89° 05' 38"	726.20
D	42° 11' 42"	89° 05' 48"	725.00
E	42° 11' 37"	89° 06' 19"	709.50

PHASING PLAN SUMMARY (PPM1)