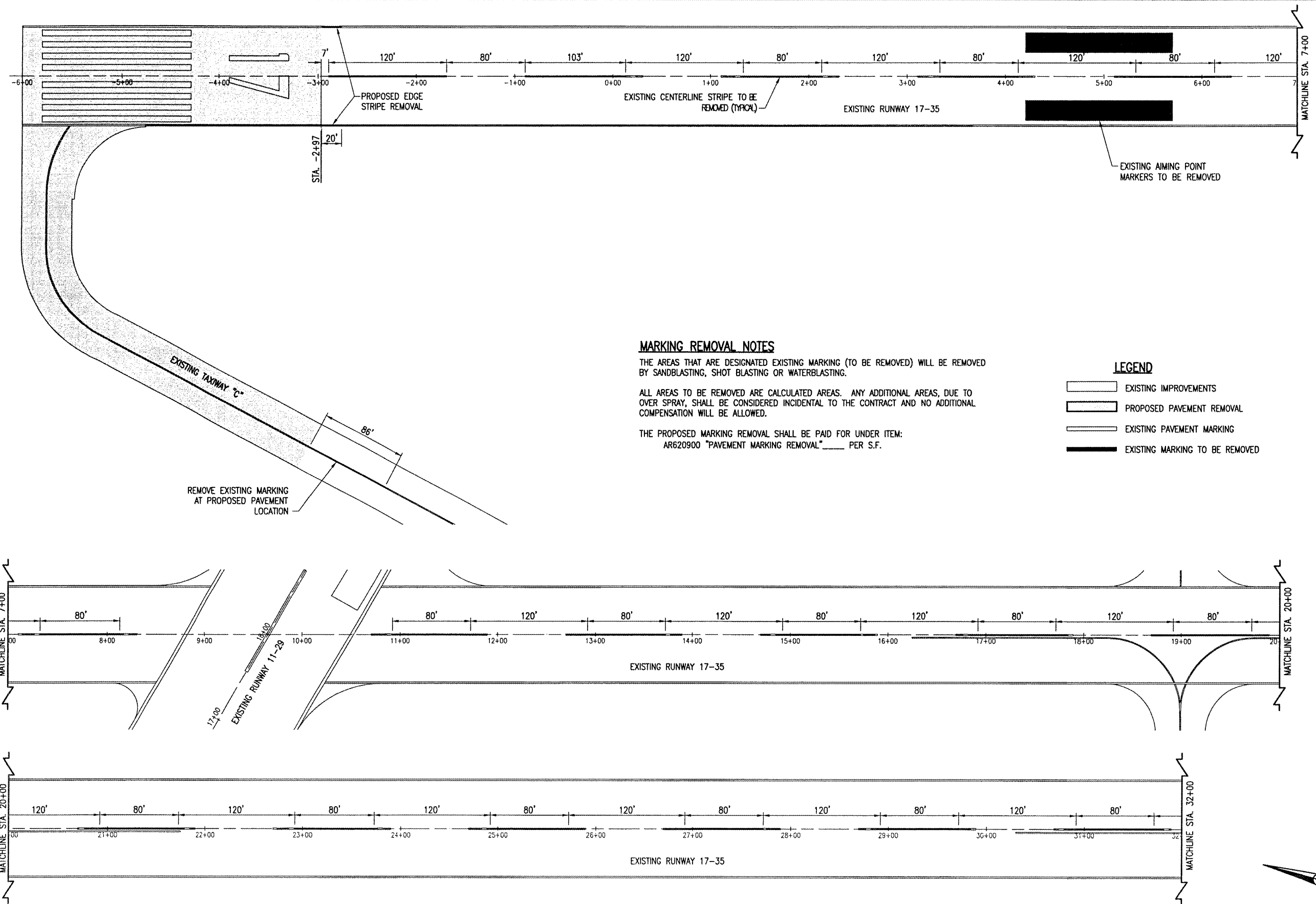


FEB 11, 2009 7:49 AM HAGL000382  
 I:\AIRPORTS\STLOUIS\B37-06RWYD\AIRPORT\_SHEETS\R-151MRK.DWG - STA. -6+00 TO STA. 20+00







**MARKING REMOVAL NOTES**

THE AREAS THAT ARE DESIGNATED EXISTING MARKING (TO BE REMOVED) WILL BE REMOVED BY SANDBLASTING, SHOT BLASTING OR WATERBLASTING.

ALL AREAS TO BE REMOVED ARE CALCULATED AREAS. ANY ADDITIONAL AREAS, DUE TO OVER SPRAY, SHALL BE CONSIDERED INCIDENTAL TO THE CONTRACT AND NO ADDITIONAL COMPENSATION WILL BE ALLOWED.

THE PROPOSED MARKING REMOVAL SHALL BE PAID FOR UNDER ITEM:  
 AR620900 "PAVEMENT MARKING REMOVAL" \_\_\_\_\_ PER S.F.


**LEGEND**

-  EXISTING IMPROVEMENTS
-  PROPOSED PAVEMENT REMOVAL
-  EXISTING PAVEMENT MARKING
-  EXISTING MARKING TO BE REMOVED

REMOVE EXISTING MARKING  
 AT PROPOSED PAVEMENT  
 LOCATION

SR085

DATE	REVISION	BY

ST. LOUIS REGIONAL AIRPORT  
  
 EAST ALTON, ILLINOIS  
 I.L. PROJ.: ALN-3825 A.I.P. PROJ.: 3-17-0002-B42

HB Project No. 83706RWYD 0800	Element R-151MRK.DWG	Date 02/12/08
Scale 1"=50'		
LAYOUT	MDR	02/12/08
DRAWN	MDR	02/12/08
REVIEWED	CAH	07/11/08

  
 Hanson Professional Services Inc.  
 1525 South Sixth Street  
 Springfield, Illinois 62703-2886  
 Chicago, Nebraska

RUNWAY SAFETY  
 AREA IMPROVEMENTS  
 EXISTING PAVEMENT  
 MARKING REMOVAL  
 STA. -6+00 TO STA. 32+00

