

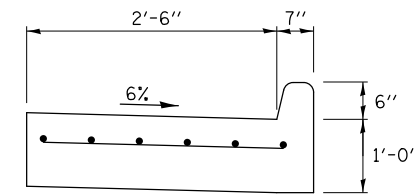
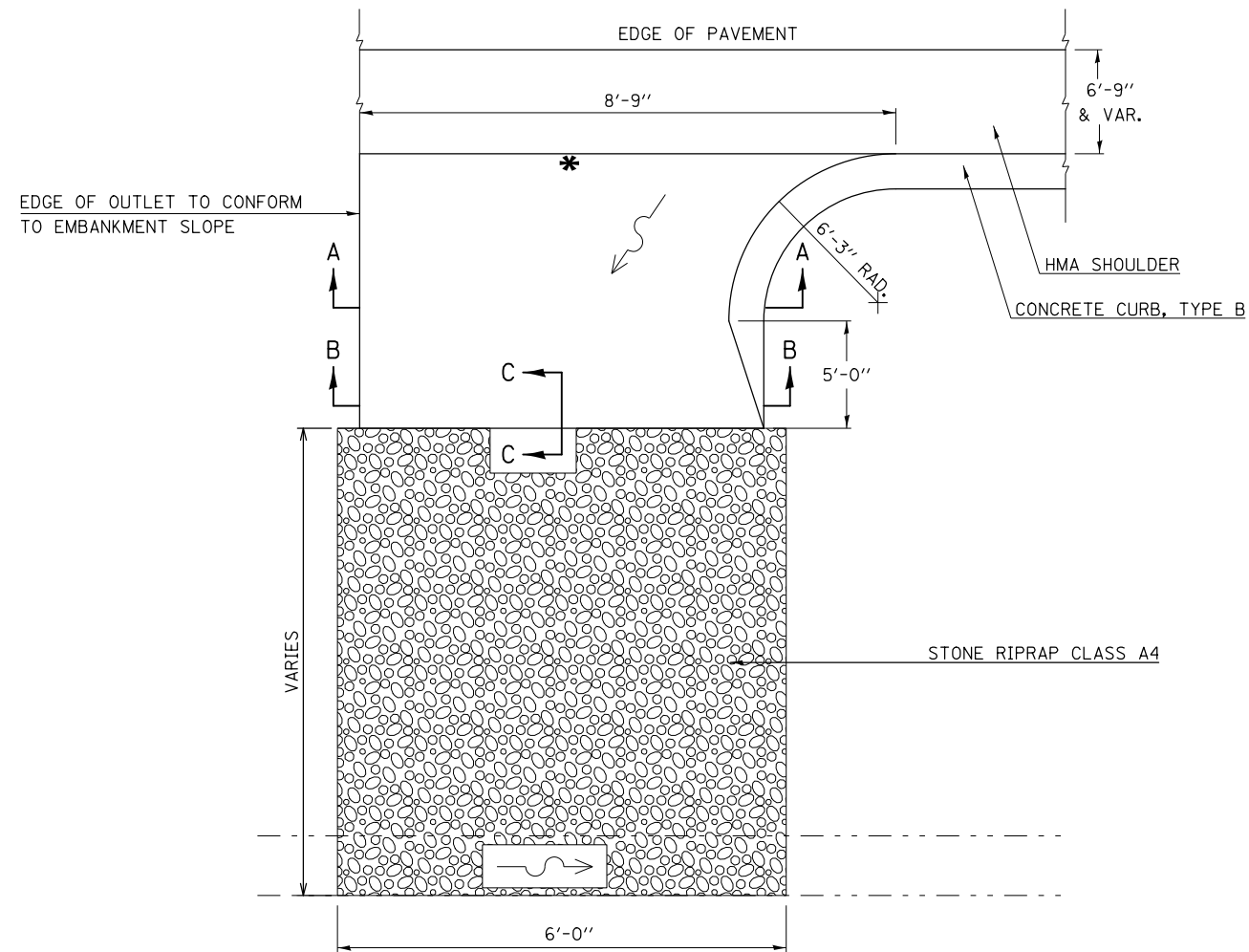
CLASS SI CONCRETE (OUTLET) DETAIL

GENERAL NOTES

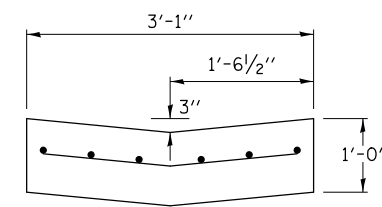
1. CLASS SI CONCRETE SHALL BE USED THROUGHOUT.
2. WELDED WIRE FABRIC WEIGHING NOT LESS THAN 58 LBS./ 100 SQ. FT. SHALL BE USED THROUGHOUT.
3. TIE BARS SHALL BE PLACED AND TIED TO THE SHOULDER IN ACCORDANCE WITH DETAILS FOR LONGITUDINAL CONSTRUCTION JOINT SHOWN ON STD. 420001.
4. NO TIE BARS ARE REQUIRED WHEN NEXT TO FULL-DEPTH FLEXIBLE SHOULDER.
5. TIE BARS WILL NOT BE PAID FOR SEPARATELY BUT SHALL BE CONSIDERED TO BE INCLUDED IN THE COST OF THE PAY ITEM "CLASS SI CONCRETE (OUTLET)".
6. THIS WORK WILL BE PAID FOR AT THE CONTRACT UNIT PRICE PER CUBIC YARD FOR CLASS SI CONCRETE (OUTLET).

DETAIL LOCATIONS:

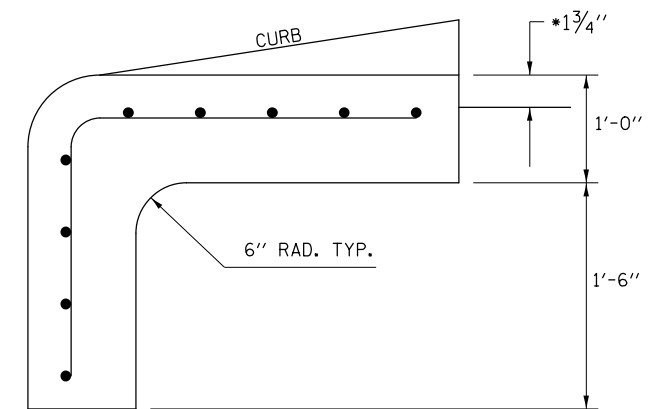
- * LEG "C" EB STA 62+85.60
- LEG "C" EB STA 89+35.79
- LEG "C" WB STA 89+37.79



SECTION A-A



SECTION B-B

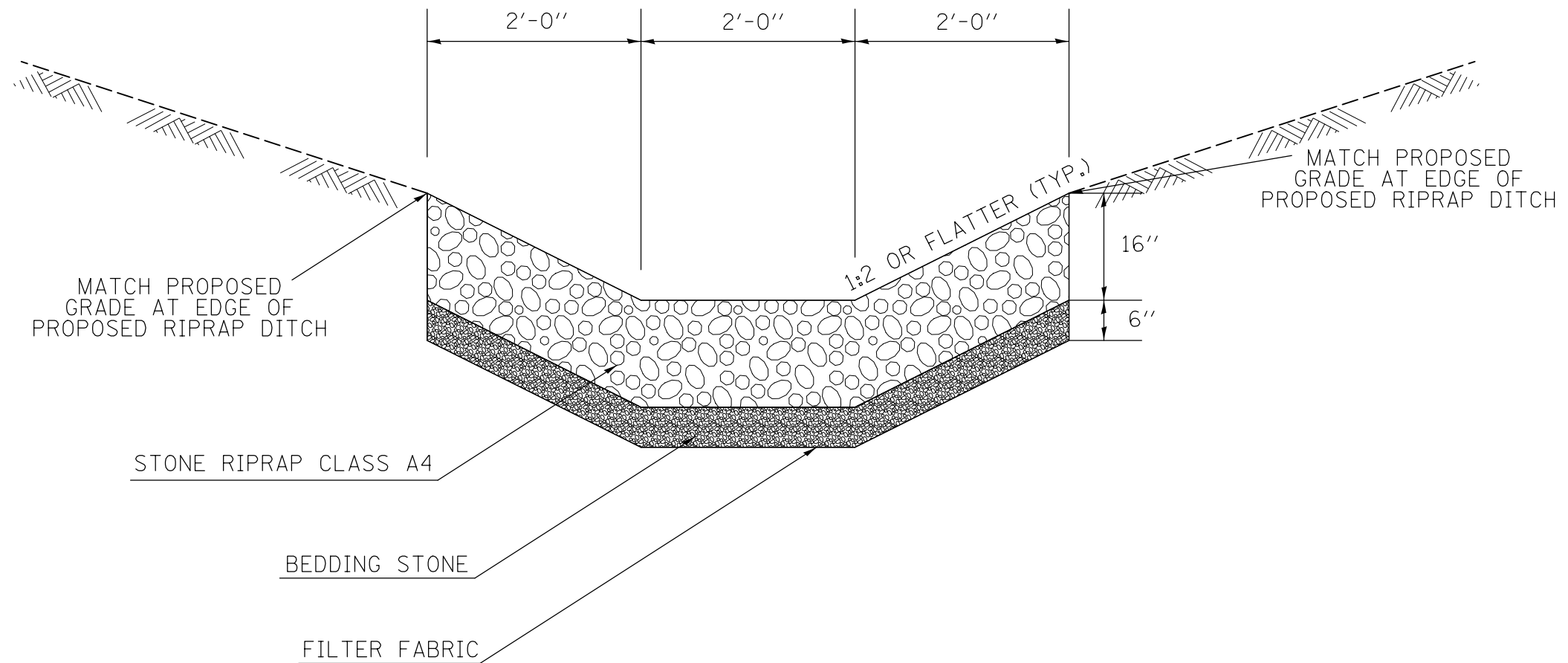


SECTION C-C

*FINISH GRADE OF CLASS SI CONCRETE (OUTLET)
 @ LEG "C" EB STA. 62+85.60 SHALL BE 1 3/4"
 HIGHER THAN EXISTING EDGE OF SHOULDER ELEVATION.
 LEG "C" EB STA. 89+35.79 AND LEG "C" WB
 STA. 89+37.79 SHALL BE FINISHED FLUSH WITH
 EXISTING EDGE OF SHOULDER ELEVATION.

FILE NAME =	USER NAME = dodgems	DESIGNED - BJM	REVISED -	STATE OF ILLINOIS DEPARTMENT OF TRANSPORTATION	CLASS SI CONCRETE (OUTLET) DETAIL			F.A.P. RTE.	SECTION	COUNTY	TOTAL SHEETS	SHEET NO.
	et:\pw\work\p\dot\dodgems\d0421881\0570025-sht-details.dgn	DRAWN - BJH	REVISED -		704	(57-7)I	McLean	180	101			
MODELNAME	PLOT SCALE = 40.0000' / in.	CHECKED - BJH	REVISED -		SCALE: SHEET 1 OF 1 SHEETS STA. TO STA.			CONTRACT NO. 70B25				
	PLOT DATE = 1/26/2015	DATE - 11/5/2012	REVISED -		ILLINOIS FED. AID PROJECT							

TYPICAL CROSS SECTIONS OF PROPOSED STONE RIPRAP CLASS A4 AT CLASS SI CONCRETE (OUTLET) AND SHOULDER CURB WITH INLET LOCATIONS



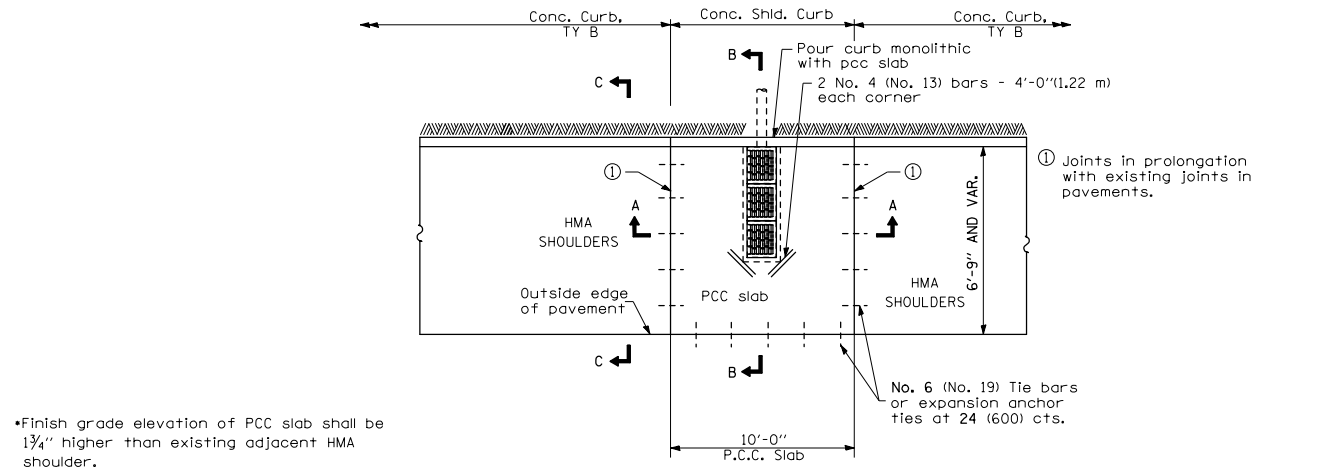
FILE NAME =	USER NAME = dodgms	DESIGNED - BJH	REVISED -
et:\pw\work\p\dot\dodgms\d0421881\0570025-sht-details.dgn		DRAWN - BJH	REVISED -
	PLOT SCALE = 40.0000' / in.	CHECKED - BJM	REVISED -
MODELNAME	PLOT DATE = 1/26/2015	DATE - 04/16/2013	REVISED -

**STATE OF ILLINOIS
DEPARTMENT OF TRANSPORTATION**

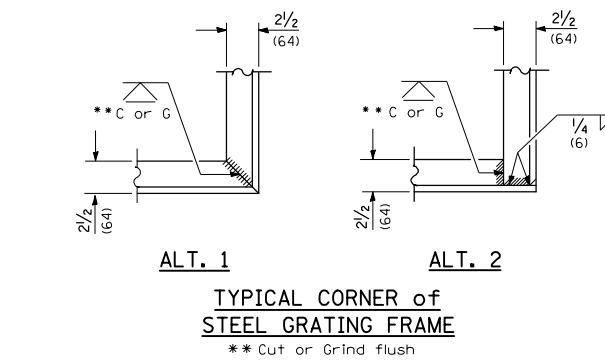
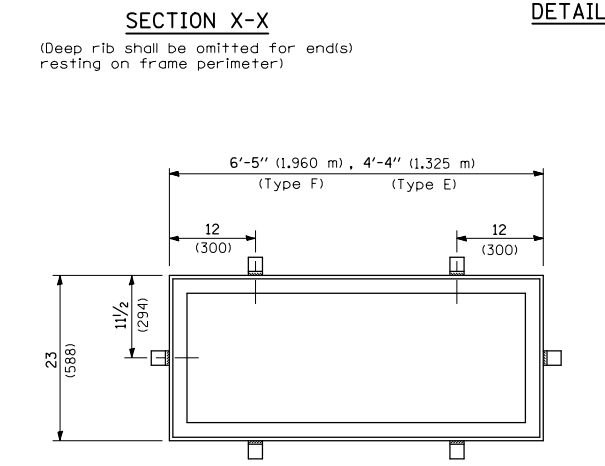
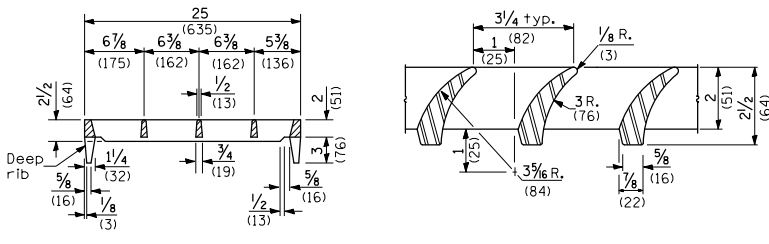
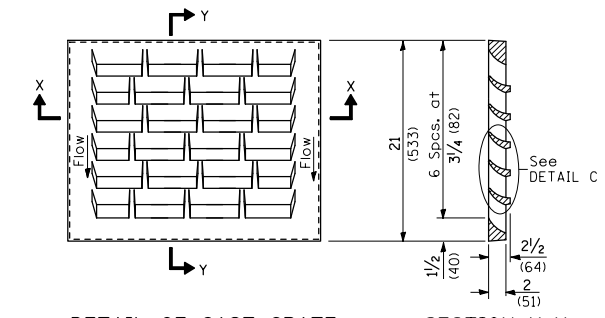
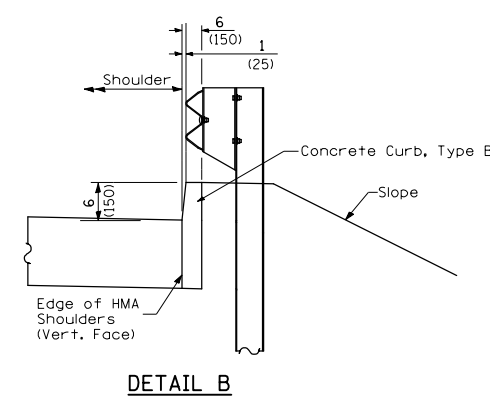
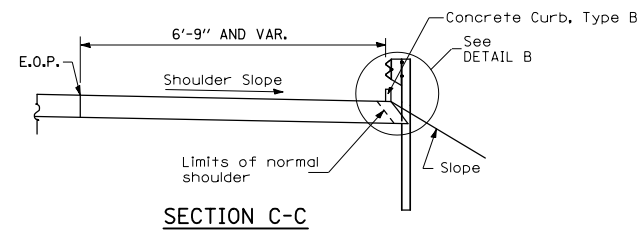
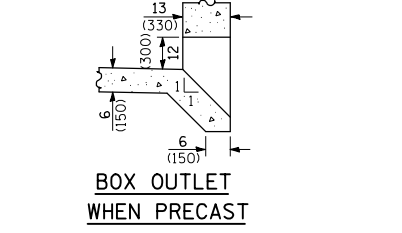
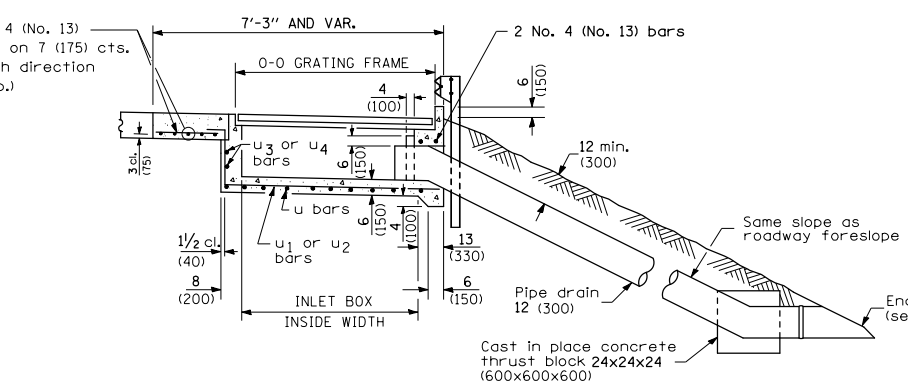
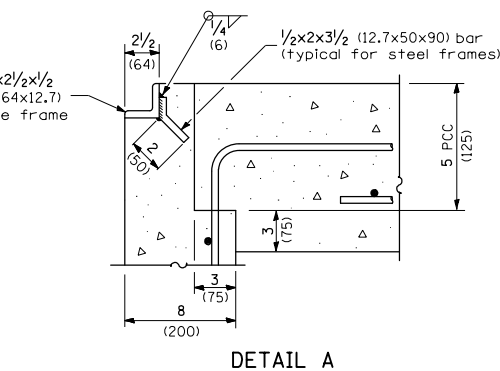
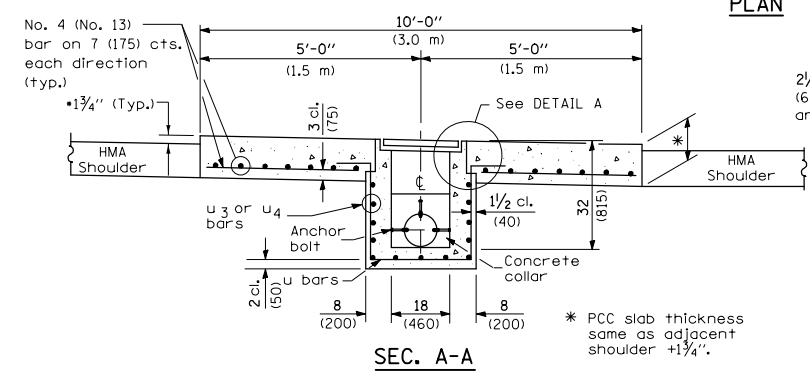
TYPICAL CROSS SECTION OF PROPOSED STONE RIPRAP CLASS A4

SCALE: SHEET 1 OF 1 SHEETS STA. TO STA.

F.A.P. RTE.	SECTION	COUNTY	TOTAL SHEETS	SHEET NO.
704	(57-7)I	McLean	180	102
CONTRACT NO. 70B25				
ILLINOIS FED. AID PROJECT				

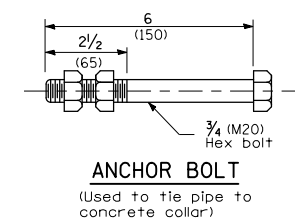
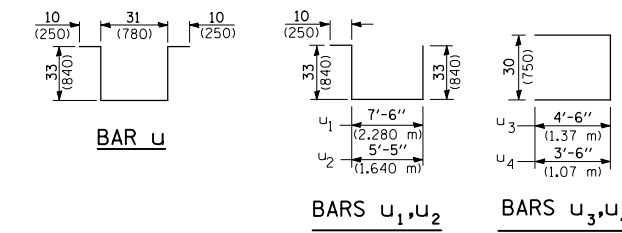


*Finish grade elevation of PCC slab shall be 1/4" higher than existing adjacent HMA shoulder.



INLET BOX							
REQUIRED MATERIAL							
TYPE E				TYPE F			
Bar	Qty.	Size	Length	Bar	Qty.	Size	Length
u	6	No. 4 (No. 13)	9'-9" (2,96 m)	u	8	No. 4 (No. 13)	9'-9" (2,96 m)
u ₂	3	No. 4 (No. 13)	11'-9" (3,57 m)	u ₁	3	No. 4 (No. 13)	13'-10" (4,21 m)
u ₄	6	No. 4 (No. 13)	9'-6" (2,89 m)	u ₃	6	No. 4 (No. 13)	11'-6" (3,49 m)
Concrete	cu. yds. (m ³)	1,3 (1,0)		Concrete	cu. yds. (m ³)	1,7 (1,3)	
Reinf. bars	lbs. (kg)	101 (45,8)		Reinf. bars	lbs. (kg)	126 (57,2)	
Grating	sq. ft. (m ²)	7,3 (0,68)		Grating	sq. ft. (m ²)	10,9 (1,02)	

INLET TYPE	SHOULDER WIDTH	0-0 GRATING FRAME	INLET BOX INSIDE WIDTH	INLET BOX INSIDE LENGTH
Type E	6'-9" AND VAR.	4'-4" (1,325 m)	3'-11" (1,195 m)	18 (460)
Type F	10'	6'-5" (1,960 m)	6'-0" (1,830 m)	18 (460)



GENERAL NOTES

See Standard 420001 for joint details not shown.

All exposed edges of the inlet, except the upper perimeter, shall be beveled 3/4 (20).

For placement of drainage elements on existing construction with existing rigid pavement, substitute expansion anchor ties for the tie bars. For non-rigid pavements or monolithic construction of pcc slab and shoulder, omit tie bars.

The cost of PCC slab shall be included in the cost of Type E or F Inlet Box, Standard 610001 (SPECIAL).

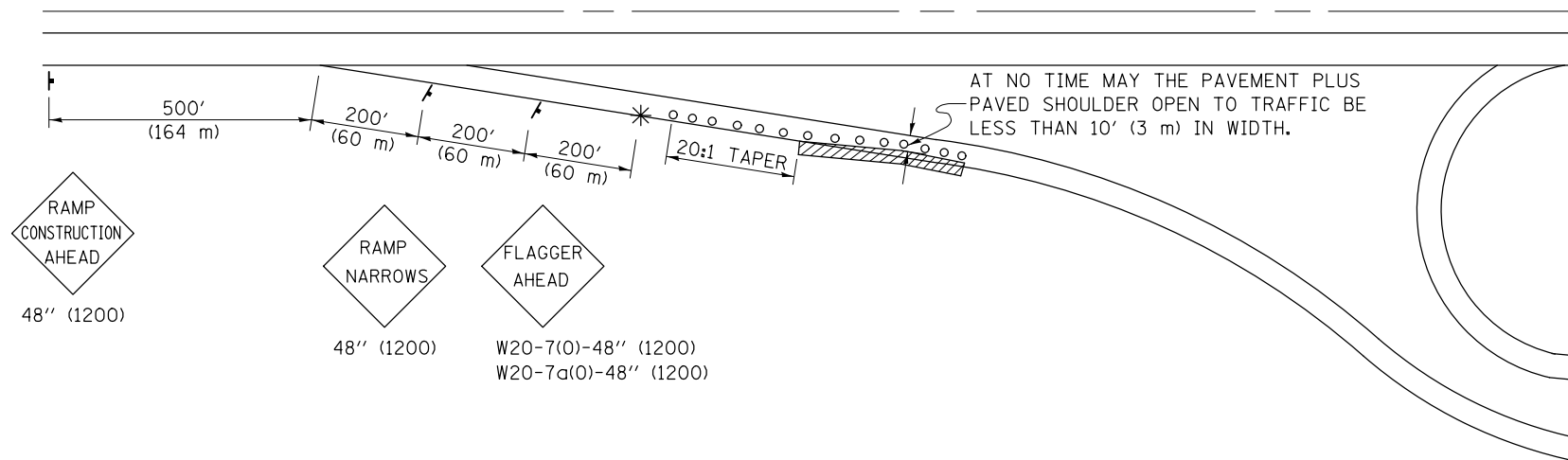
The cost of the Concrete Curb, Type B shall be paid for at the contract unit price per foot (meter) for Concrete Curb, Type B.

The cost of concrete shoulder curb shall be paid for at the contract unit price per foot (meter) for Concrete Shoulder Curb.

The lengths of reinforcement bars used in the portland cement concrete slab shall be such as to accommodate the lengths, widths, and spacing shown on the plans.

All dimensions are in inches (millimeters) unless otherwise shown.

**APPLICATION NO. 1
DAY OPERATION ONLY
PARTIAL RAMP CLOSURE**



SYMBOLS

- (APPLICATION NO. 1) TYPE I OR II BARRICADES OR DRUMS @ 50' (15 m) CTS.
- ⊗ (APPLICATION NO. 2) TYPE I OR II BARRICADES OR DRUMS @ 25' (7.5 m) CTS. W/STEADY BURNING LIGHTS
- * (APPLICATION NO. 1) FLAGGER PLACED AS DIRECTED BY THE ENGINEER.
- † SIGN ON PORTABLE OR PERMANENT SUPPORT
- ▨ WORK AREA

TYPICAL APPLICATIONS

- PAVEMENT PATCHING
- PIPE UNDERDRAINS

GENERAL NOTES

CONSTRUCTION OPERATIONS SHALL BE CONFINED TO AN AREA NARROW ENOUGH THAT A MINIMUM OF 10' (3 m) OF PAVEMENT PLUS PAVED SHOULDER SHALL BE OPEN TO TRAFFIC AT ALL TIMES.

IF FULL WIDTH PAVEMENT IS NOT AVAILABLE FOR TRAFFIC DURING NIGHTTIME HOURS, STEADY BURNING LIGHTS AND SPACING AS SHOWN IN APPLICATION NO. 2 SHALL BE REQUIRED.

WHEN NO WORK IS BEING PERFORMED, THE FLAGGER WILL NOT BE REQUIRED. IF THE FLAGGER IS NOT PRESENT, THE FLAGGER SIGNS SHALL BE REMOVED OR COVERED.

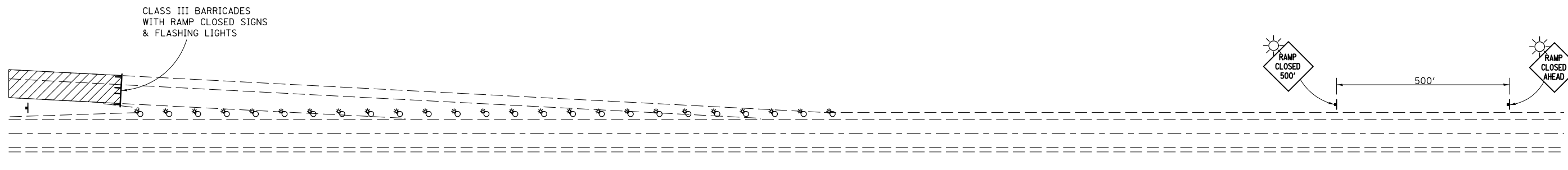
ALL SIGNS SHALL BE POST MOUNTED IF WORK IN THE AREA EXCEEDS FOUR DAYS OF DAYTIME OPERATIONS.

LONGITUDINAL DIMENSIONS MAY BE ADJUSTED SLIGHTLY TO FIT FIELD CONDITIONS.

ALL VEHICLES, EQUIPMENT, WORKERS (EXCEPT FLAGGER) AND THEIR ACTIVITIES ARE RESTRICTED AT ALL TIMES TO ONE SIDE OF THE PAVEMENT UNLESS OTHERWISE AUTHORIZED BY THE DISTRICT ENGINEER.

Traffic Control for all ramps shall be in accordance with the appropriate application of plan detail TRAFFIC CONTROL FOR RAMPS and will not be paid for separately, but shall be included in the contract lump sum price for Traffic Control and Protection, (Special).

**APPLICATION NO. 2
RAMP CLOSURE**

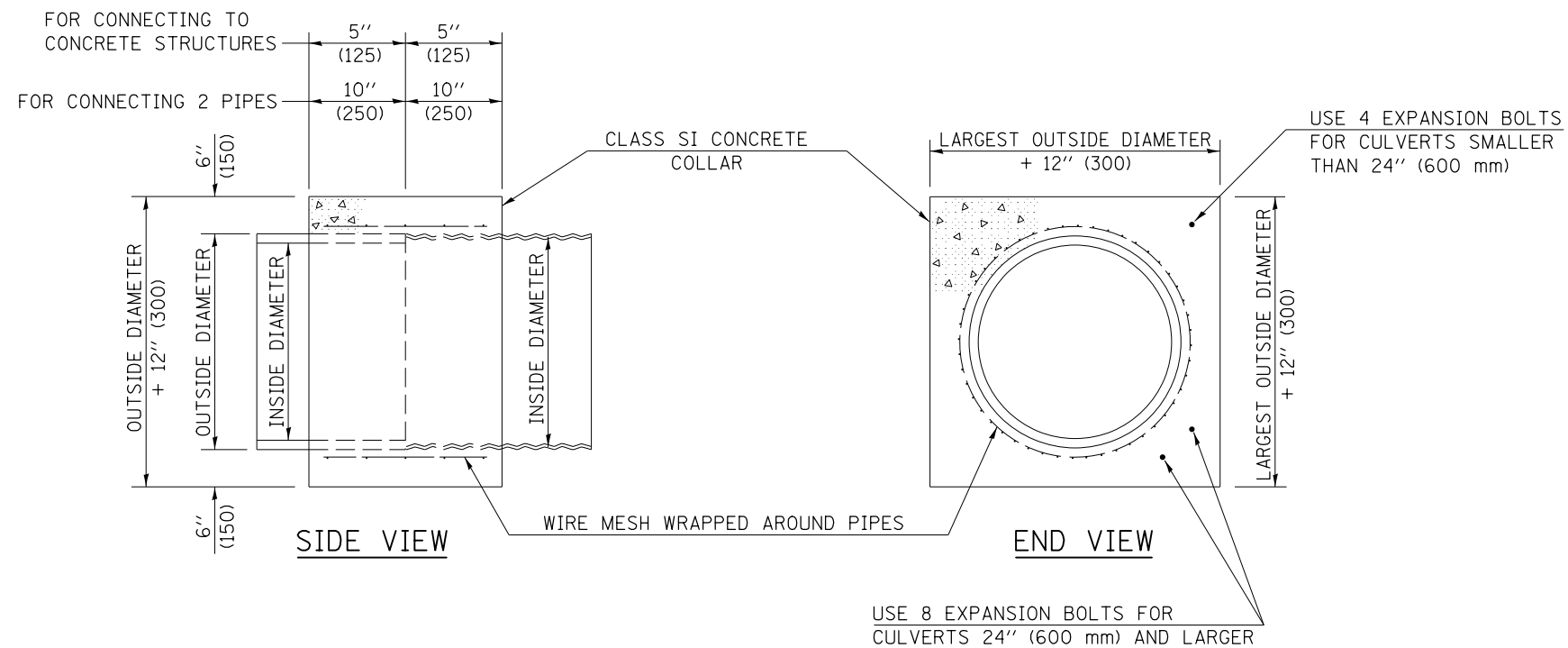


GENERAL NOTES

NO RAMP CLOSURES SHALL BE ALLOWED.

Note: All dimensions are in INCHES (millimeters) unless otherwise shown.

FILE NAME =	USER NAME = dodgems	DESIGNED -	REVISED - 11/06	STATE OF ILLINOIS DEPARTMENT OF TRANSPORTATION	TRAFFIC CONTROL FOR RAMPS			F.A.P. RTE.	SECTION	COUNTY	TOTAL SHEETS	SHEET NO.
et:\pw\work\p\dot\dodgems\d0421881\0570025-shd-details.dgn	DRAWN -	REVISED -	704					(57-7)I	McLean	180	104	
PLOT SCALE = 40.0000' / in.	CHECKED -	REVISED -	CONTRACT NO. 70B25									
PLOT DATE = 1/26/2015	DATE -	REVISED -	SCALE:		SHEET NO. 1 OF 1 SHEETS	STA.	TO STA.	FED. ROAD DIST. NO.	ILLINOIS FED. AID PROJECT			



GENERAL NOTES

1. CLASS SI CONCRETE SHALL BE USED THROUGHOUT.
2. WHEN CONCRETE COLLARS ARE USED TO CONNECT PIPES OF DIFFERENT OUTSIDE DIAMETERS, THE CONCRETE COLLAR SHALL BE FORMED USING THE LARGEST OUTSIDE DIAMETER (SEE END VIEW).
3. THE WIRE MESH SHALL WEIGH NOT LESS THAN 54#/100 SQ. FT. (2.63 kg/m²).
4. WHEN CONCRETE COLLARS ARE CONSTRUCTED ADJACENT TO AN EXISTING CONCRETE STRUCTURE (HEADWALLS, ETC.) EXPANSION BOLTS, SHALL BE USED AND WILL BE PAID FOR AT THE CONTRACT UNIT PRICE, EACH, FOR EXPANSION BOLTS OF THE SIZE SPECIFIED IN THE PLANS.
5. CONCRETE COLLARS WILL BE PAID FOR AT THE CONTRACT UNIT PRICE, PER CUBIC YARD (CUBIC METER), FOR CONCRETE COLLARS INCLUDING ALL MATERIAL AND LABOR SPECIFIED TO COMPLETE THE WORK IN PLACE.

QUANTITIES FOR CONCRETE PIPES	
INSIDE DIAMETER OF PIPE	ESTIMATED CLASS SI CONCRETE REQUIRED
INCH (mm)	20" (500 mm) WIDTH CU. YD. (m ³)
4" (100)	0.14 (0.11)
6" (150)	0.16 (0.12)
8" (200)	0.19 (0.14)
10" (250)	0.22 (0.17)
12" (300)	0.25 (0.19)
15" (375)	0.30 (0.23)
18" (450)	0.35 (0.27)
24" (600)	0.45 (0.35)
30" (750)	0.57 (0.43)
36" (900)	0.69 (0.53)
42" (1050)	0.83 (0.63)
48" (1200)	0.97 (0.74)
54" (1350)	1.12 (0.86)
60" (1500)	1.28 (0.98)

QUANTITIES FOR METAL PIPES	
INSIDE DIAMETER OF PIPE	ESTIMATED CLASS SI CONCRETE REQUIRED
INCH (mm)	20" (500 mm) WIDTH CU. YD. (m ³)
4" (100)	0.12 (0.09)
6" (150)	0.14 (0.11)
8" (200)	0.16 (0.12)
10" (250)	0.19 (0.14)
12" (300)	0.21 (0.16)
15" (375)	0.25 (0.19)
18" (450)	0.29 (0.22)
24" (600)	0.38 (0.29)
30" (750)	0.47 (0.36)
36" (900)	0.59 (0.45)
42" (1050)	0.69 (0.53)
48" (1200)	0.81 (0.62)
54" (1350)	0.93 (0.71)
60" (1500)	1.05 (0.81)

Note: All dimensions are in INCHES (millimeters) unless otherwise shown.

DISTRICT 5 DETAIL NO. 54248510

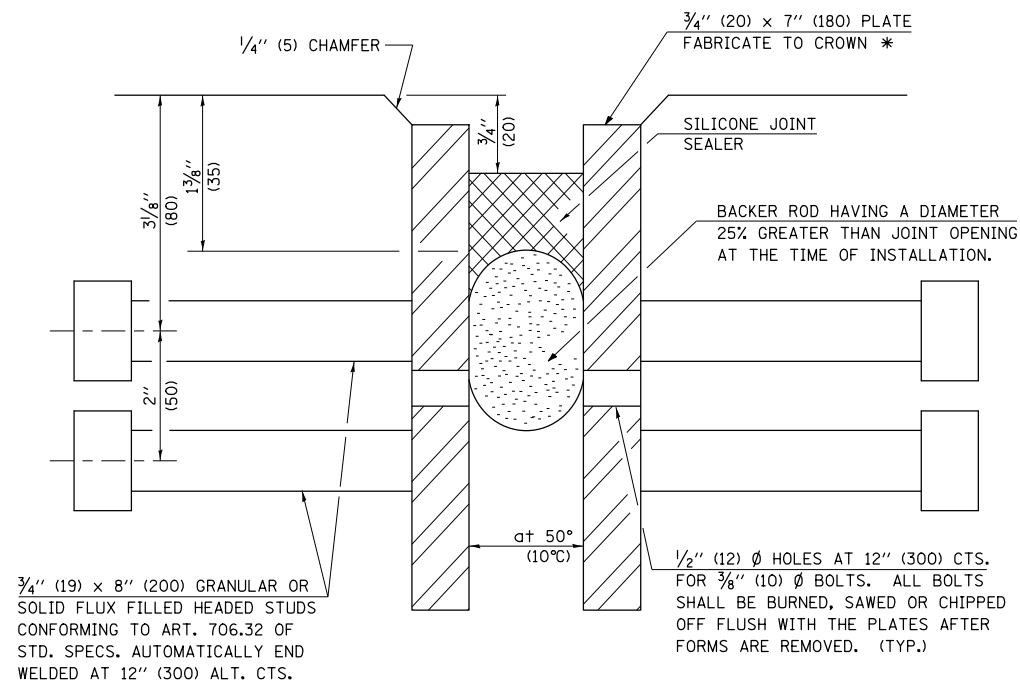
FILE NAME =	USER NAME = dodgms	DESIGNED -	REVISED - 12/06	STATE OF ILLINOIS DEPARTMENT OF TRANSPORTATION	CONCRETE COLLAR			F.A.P. RTE.	SECTION	COUNTY	TOTAL SHEETS	SHEET NO.	
et:\pw\work\p\dot\dodgms\d0421881\0570225-sht-details.dgn		DRAWN -	REVISED -		SCALE:	SHEET NO. 1 OF 1 SHEETS	STA.	TO STA.	704	(57-7)I	McLean	180	105
		CHECKED -	REVISED -					CONTRACT NO. 70B25					
		DATE -	REVISED -					FED. ROAD DIST. NO. ILLINOIS FED. AID PROJECT					

SILICONE JOINT SEALER

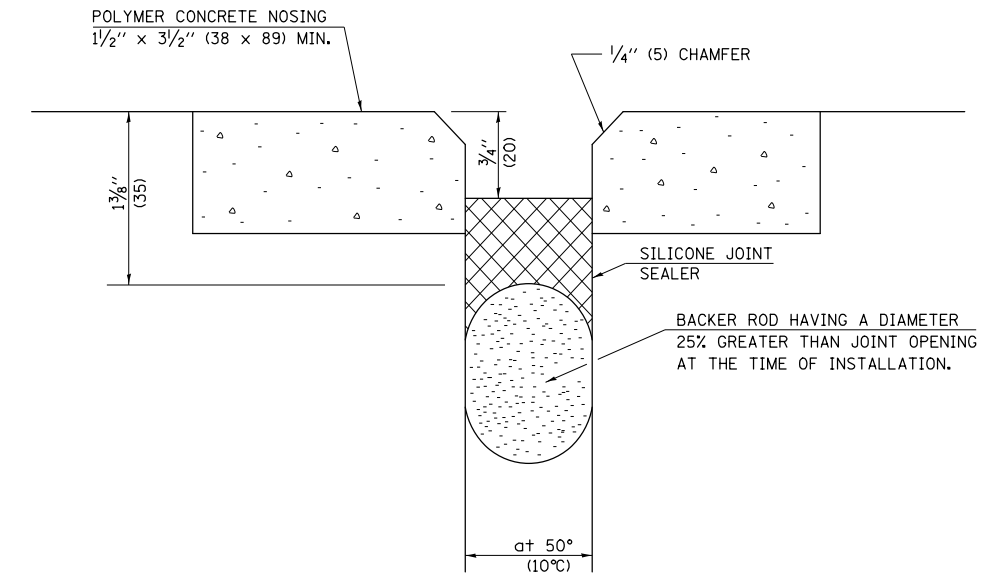
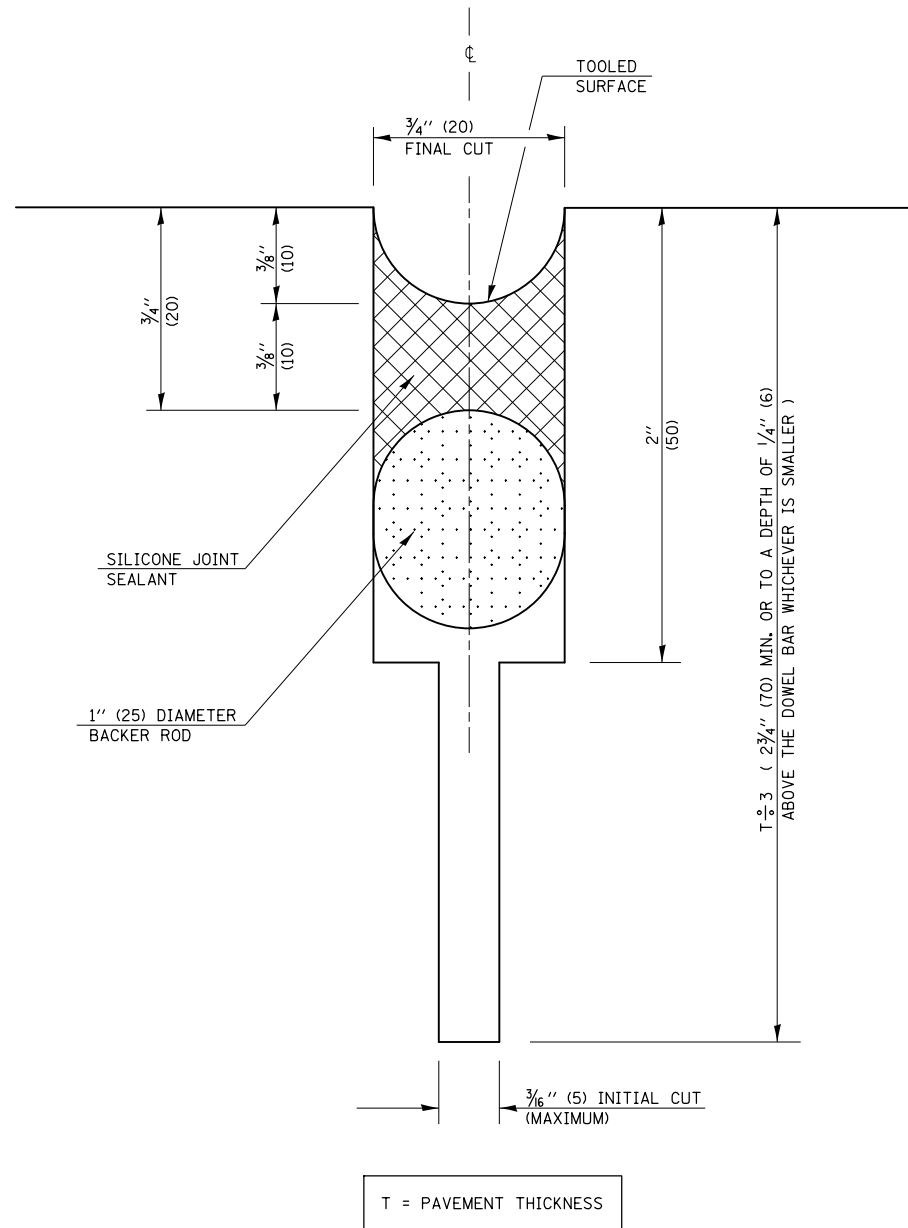
PAVEMENT JOINTS

CONCRETE DETAILS

STEEL DETAILS



* FURNISH IN SEGMENTS OF 20 FT. (6 m) MAXIMUM LENGTH. MAXIMUM SPACE BETWEEN INSTALLED SEGMENTS SHALL BE 1/4" (5 mm). SEAL SPACE WITH SILICONE SEALANT SUITABLE FOR STRUCTURAL STEEL.



Note: All dimensions are in INCHES (millimeters) unless otherwise shown.

DISTRICT 5 DETAIL NO. X0301424

FILE NAME =	USER NAME = dodgems	DESIGNED -	REVISED - 12/06
et:\pw\work\p\dot\dodgems\d0421881\0570025-sht-details.dgn		DRAWN -	REVISED -
	PLOT SCALE = 40.0000' / in.	CHECKED -	REVISED -
	PLOT DATE = 1/26/2015	DATE -	REVISED -

**STATE OF ILLINOIS
DEPARTMENT OF TRANSPORTATION**

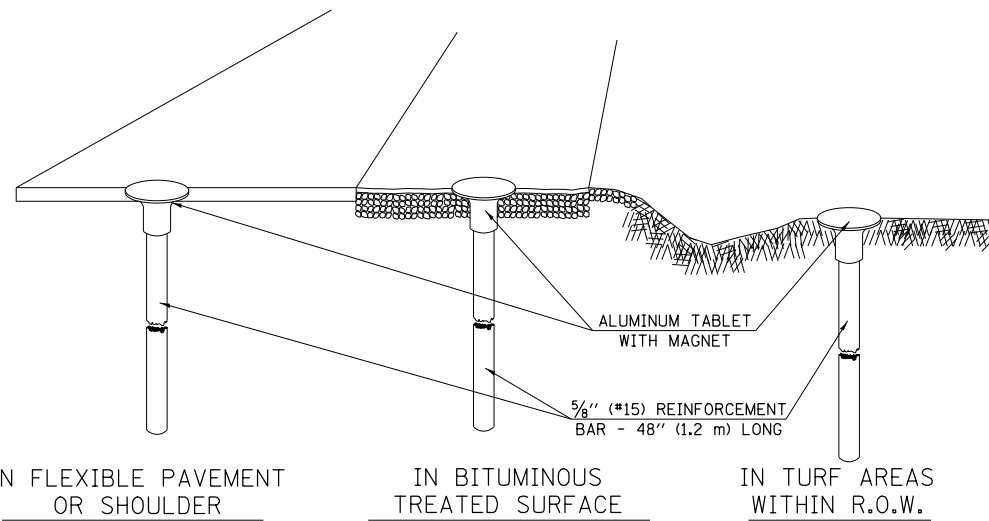
SILICONE JOINT SEALER

SCALE: SHEET NO. 1 OF 1 SHEETS STA. TO STA.

F.A.P. RTE.	SECTION	COUNTY	TOTAL SHEETS	SHEET NO.
704	(57-7)I	McLean	180	106
CONTRACT NO. 70B25				
FED. ROAD DIST. NO. ILLINOIS FED. AID PROJECT				

XZ193300 – SURVEY MARKER, TYPE 1 (SPECIAL)

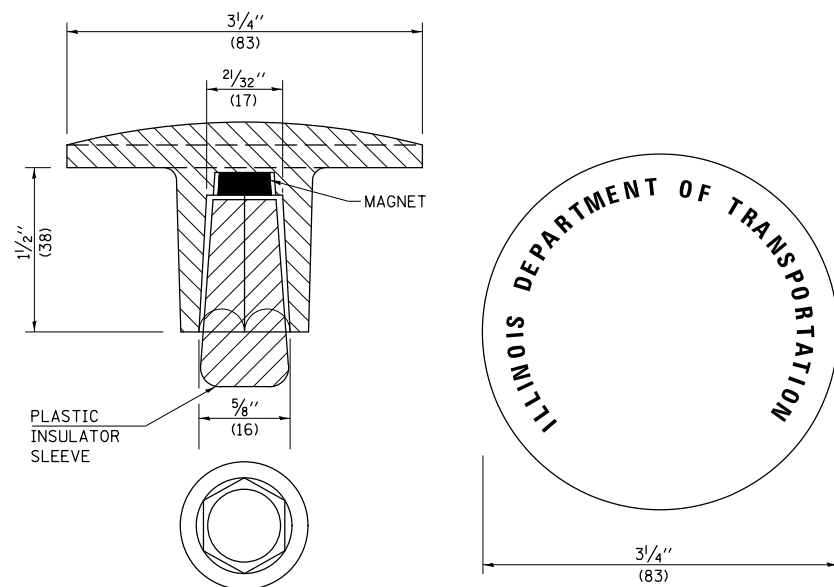
TO BE INSTALLED IN FLEXIBLE PAVEMENT OR SHOULDER, BITUMINOUS TREATED SURFACE AND TURF AREAS WITHIN THE RIGHT-OF-WAY FOR PRESERVING PERMANENT SURVEY MARKERS (PI'S, PT'S, PC'S, POC'S, & POT'S)



IN FLEXIBLE PAVEMENT OR SHOULDER

IN BITUMINOUS TREATED SURFACE

IN TURF AREAS WITHIN R.O.W.



THE DIMENSIONS SHOWN SHALL BE EXACT, OTHERS MAY VARY, BUT SHALL BE SHOWN ON SHOP DRAWINGS.

GENERAL NOTES

1. THE CONTRACT UNIT PRICE, EACH, FOR SURVEY MARKER, TYPE 1 (SPECIAL) SHALL BE PAYMENT IN FULL FOR FURNISHING THE REINFORCEMENT BAR AND ALUMINUM TABLET AND FOR ALL LABOR AND MATERIAL REQUIRED TO SET THE MARKER IN PLACE.
2. ALL SURVEY MARKERS, TYPE 1 (SPECIAL) SHALL BE PLACED $\pm 1/4"$ (6 mm) BELOW THE FINAL SURFACE.
3. WHEN THE TABLET AND REBAR ARE PLACED AS PART OF A SURVEY MARKER VAULT, THEY SHALL BE CONSIDERED AS INCLUDED IN THAT PAY ITEM AND THERE WILL BE NO PAYMENT FOR THE SURVEY MARKER, TYPE 1 (SPECIAL).

SPECIFICATIONS FOR ALUMINUM TABLET

SURVEY CAP FOR REBAR. $3/4"$ (83 mm) CONVEX SURVEY CAP FOR $5/8"$ (15 mm) REBAR WITH ILLINOIS DEPARTMENT OF TRANSPORTATION LOGO. THIS LOGO SHALL PROVIDE LETTERS RECESSED INTO THE SURFACE A MINIMUM OF $1/32"$ (0.8 mm) FOR EASY AND LONG-TERM LEGIBILITY. THE ALUMINUM CAP FOR REBAR SHALL BE PRODUCED BY THE PROCESS OF ORBITAL FORGING TO PRODUCE A HIGH-STRENGTH AND DURABLE MARKER CAP WHICH WILL NOT CHIP OR BREAK AND PROVIDE A SMOOTH FINISH FOR STAMPING OF DATA IN THE FIELD. THE ALUMINUM CAP FOR REBAR SHALL BE TAPERED FOR A PERFECT COMPRESSION FIT. A SPECIAL PLASTIC INSULATOR SHALL BE INSTALLED TO PREVENT DISSIMILAR METAL CONTACT AND CORROSION. THE PLASTIC INSULATOR SHALL FORM READILY TO THE OUTER SHAPE OF THE REBAR AND TO THE INNER SHAPE OF THE ALUMINUM CAP SOCKET. THE PLASTIC INSULATOR SHALL BE LOW DENSITY POLYETHYLENE, A MINIMUM $1 1/2"$ (38 mm) LONG AND CONFORM TO FEDERAL SPECIFICATION L-P 390.

COMPOSITION: ALUMINUM 98.3-98.7%; OTHER 1.3-1.7%; STRENGTH: YIELD 28 KSI (193 MPa), ULTIMATE 32 KSI (221 MPa). ELONGATION 15% [IN 2" (50 mm)]. SPECIFICATIONS: ALUMINUM ALLOY 6101-0; ASTM B317-83 (EXCEPT TEMPER) AS FORGED. NO EXCEPTIONS.

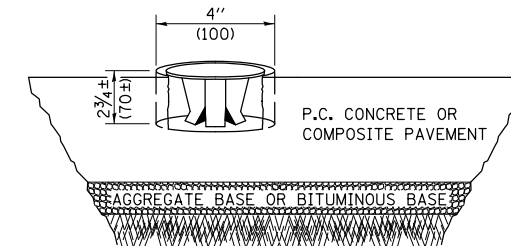
SPECIFICATIONS FOR REBAR

REBAR FOR ALUMINUM TABLET. REINFORCEMENT BAR SHALL BE $5/8"$ (#15) X 48" (1.2 m) (DEFORMED).

INSPECTION OF REINFORCEMENT BAR $5/8"$ (#15) SHALL BE DONE BY DISTRICT PERSONNEL OF THE ILLINOIS DEPARTMENT OF TRANSPORTATION, DIVISION OF HIGHWAYS.

XZ193400 – SURVEY MARKER, TYPE 2 (SPECIAL)

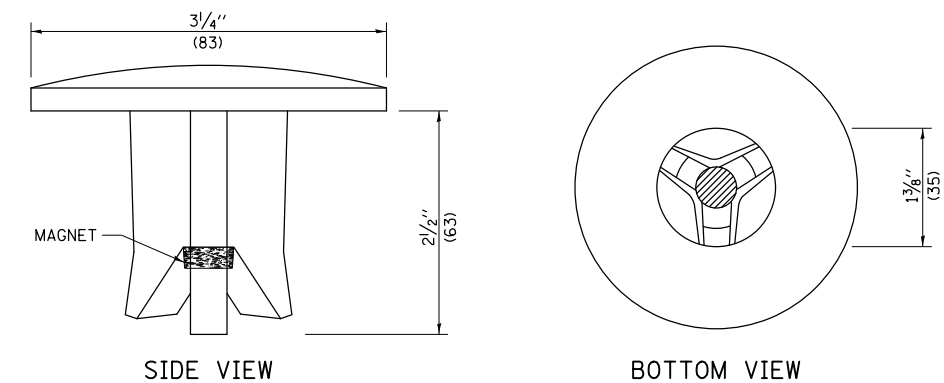
TO BE INSTALLED IN RIGID OR COMPOSITE PAVEMENT FOR PRESERVING PERMANENT SURVEY MARKERS (PI'S, PT'S, PC'S, POC'S, & POT'S)



SPECIFICATIONS FOR ALUMINUM TABLET (FORKED)

ALUMINUM TABLET (FORKED) FOR USE WITH "SURVEY MARKER, TYPE 2, (SPECIAL)" SHALL BE AS SHOWN ON THE DETAIL FOR THE $3/4"$ (83 mm) CONVEX SURVEY TABLET WITH ILLINOIS DEPARTMENT OF TRANSPORTATION LOGO. THIS LOGO SHALL PROVIDE FOR LETTERS RECESSED INTO THE SURFACE A MINIMUM OF $1/32"$ (0.8 mm) FOR EASY AND LONG-TERM LEGIBILITY. THE ALUMINUM TABLET SHALL BE PRODUCED BY THE PROCESS OF ORBITAL FORGING TO PRODUCE A HIGH-STRENGTH AND DURABLE MARKER CAP WHICH WILL NOT CHIP OR BREAK AND PROVIDE A SMOOTH FINISH FOR STAMPING OF DATA IN THE FIELD. THE ALUMINUM TABLET SHALL BE DESIGNED NOT TO TURN OR ROTATE. THREE PRONGS ON A $2 1/2"$ (63 mm) STEM SHALL BE SUCH THAT THE ALUMINUM TABLET CANNOT BE EASILY REMOVED.

COMPOSITION: ALUMINUM 92-93%; MAGNESIUM 6.5-7.5%. STRENGTH: YIELD 19,000-21,000 PSI (131-145 MPa); TENSILE 38,000-44,000 PSI (262-303 MPa); ELONGATION 10-15% [IN 2" (50 mm)]. SPECIFICATIONS: ALLOY 535.0; QQ-A-601ES. NO EXCEPTIONS.



THE DIMENSIONS SHOWN SHALL BE EXACT, OTHERS MAY VARY, BUT SHALL BE SHOWN ON SHOP DRAWINGS.

GENERAL NOTES

1. WORK ON THIS ITEM SHALL NOT START UNTIL THE FINAL SURFACE IS COMPLETED.
2. THE ALUMINUM TABLET (FORKED) SHALL REST UPON THE BOTTOM OF THE 4" (100 mm) CORE HOLE. IF THE HOLE IS TOO DEEP, EPOXY GROUT MUST BE USED TO DECREASE THE DEPTH AND ALLOWED TO HARDEN BEFORE PROCEEDING.
3. THE ALUMINUM TABLET SHALL BE ANCHORED IN THE 4" (100 mm) DIAMETER HOLE IN THE NEW PAVEMENT WITH TWO-COMPONENT EPOXY CONFORMING TO APPLICABLE PORTIONS OF ARTICLE 1025.01 OF THE STANDARD SPECIFICATIONS.
4. THE 4" (100 mm) CORE HOLE SHALL BE SUBJECT TO THE APPROVAL OF THE ENGINEER.
5. THE CONTRACT PRICE, EACH, FOR SURVEY MARKER, TYPE 2 (SPECIAL) SHALL BE PAYMENT IN FULL FOR FURNISHING THE ALUMINUM TABLET AND FOR ALL LABOR AND MATERIAL REQUIRED TO SET THE MARKER IN PLACE, AS SPECIFIED, INCLUDING CORING THE NEW PAVEMENT.
6. ALL SURVEY MARKERS, TYPE 2 (SPECIAL) SHALL BE PLACED $\pm 1/4"$ (6 mm) BELOW THE FINAL SURFACE.

Note: All dimensions are in INCHES (millimeters) unless otherwise shown.

FILE NAME =	USER NAME = dodgems	DESIGNED -	REVISED - 11/06
ei:\pw_work\pwork\dot\dodgems\d0421881\0570225-shd-deta1ls.dgn		DRAWN -	REVISED - 11/10
	PLOT SCALE = 40.0000 ' / in.	CHECKED -	REVISED -
	PLOT DATE = 1/26/2015	DATE -	REVISED -

STATE OF ILLINOIS
DEPARTMENT OF TRANSPORTATION

SURVEY MARKERS TYPE 1 & 2 (SPECIAL)

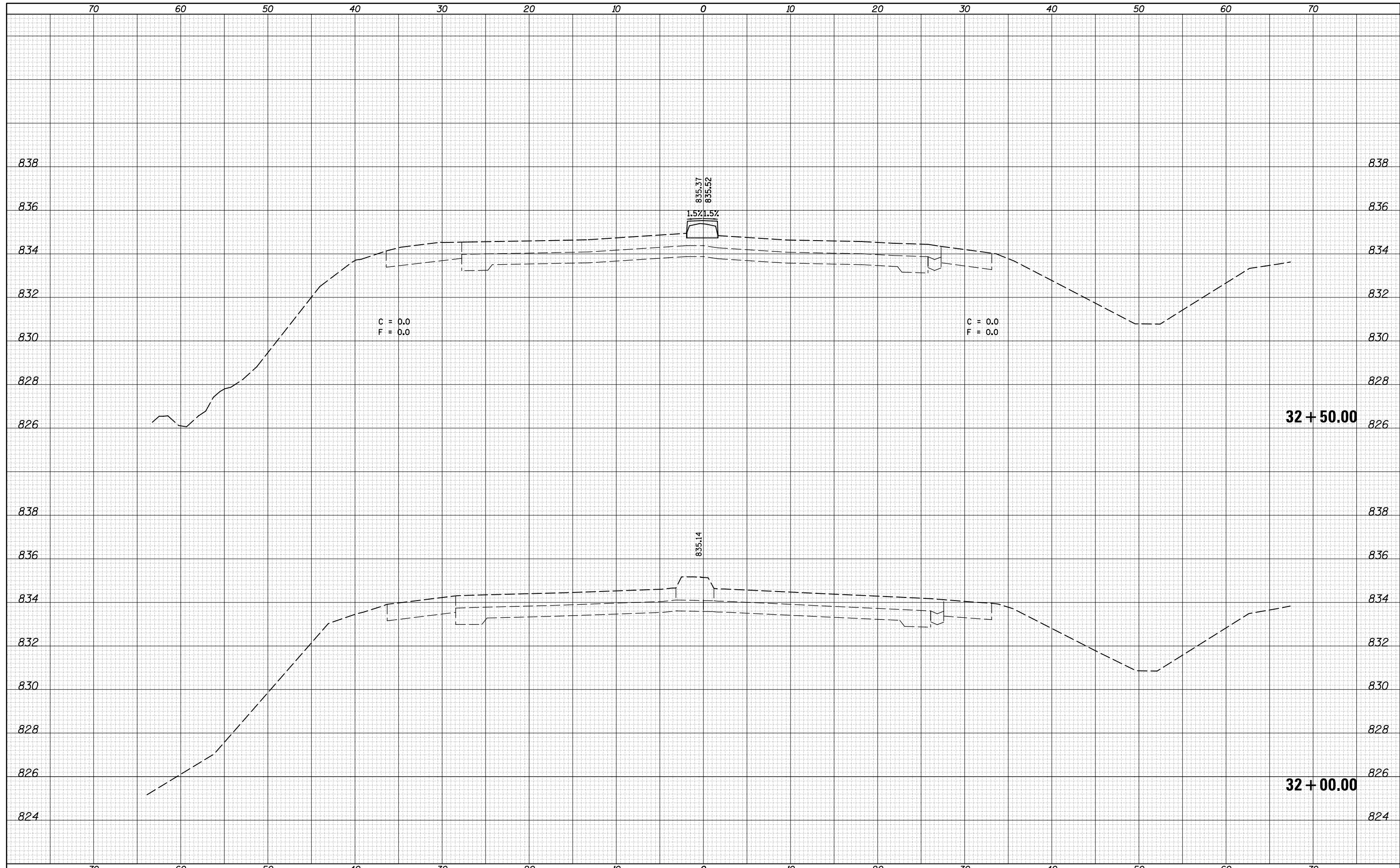
SCALE: SHEET NO. 1 OF 1 SHEETS STA. TO STA.

DISTRICT 5 DETAIL NO. XZ193AAA

F.A.P. RTE.	SECTION	COUNTY	TOTAL SHEETS	SHEET NO.
704	(57-7)I	McLean	180	107
FED. ROAD DIST. NO. ILLINOIS FED. AID PROJECT			CONTRACT NO. 70B25	

DATE	
BY	
FINAL SURVEY	SURVEYED
NOTE BOOK	PLOTTED
NO.	TEMPLATE
	AREAS
	CHECKED

DATE	
BY	
ORIGINAL SURVEY	SURVEYED
NOTE BOOK	PLOTTED
NO.	TEMPLATE
	AREAS
	CHECKED



FILE NAME = c:\pw_work\pwtidot\dodgems\d0421881\0570825-sh1

USER NAME = dodgems
 XS_155BUS.dgn
 PLOT SCALE = 10.0000' / in.
 PLOT DATE = 1/26/2015

DESIGNED -
 DRAWN -
 CHECKED -
 DATE -

REVISED -
 REVISED -
 REVISED -
 REVISED -

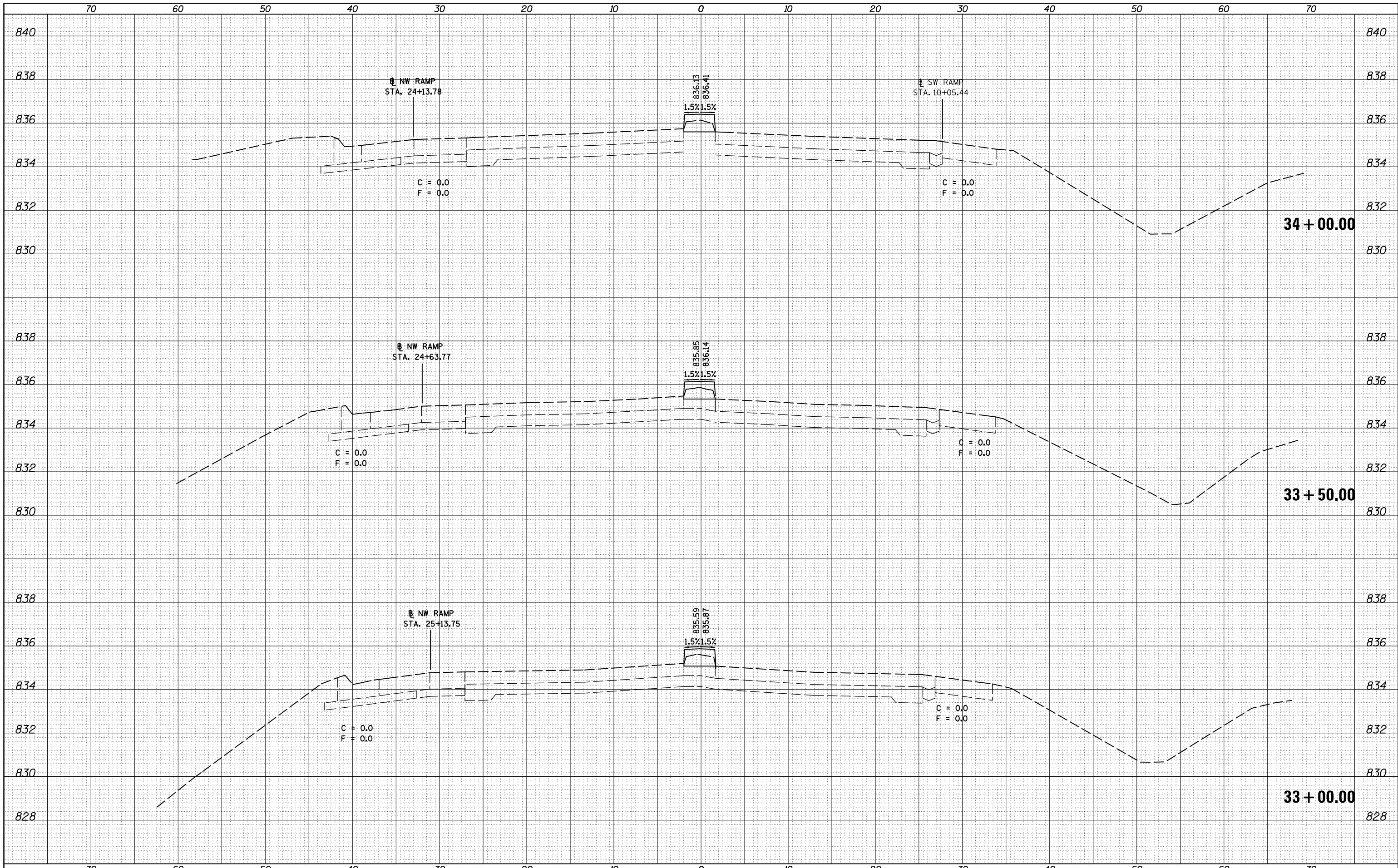
STATE OF ILLINOIS
 DEPARTMENT OF TRANSPORTATION

SCALE: SHEET OF SHEETS STA. TO STA.

F.A.P. RTE.	SECTION	COUNTY	TOTAL SHEETS	SHEET NO.
704	(57-7)I	McLean	180	108
CONTRACT NO. 70B25			ILLINOIS FED. AID PROJECT	

DATE	
BY	
SURVEYED	
PLOTTED	
TEMPLATE	
AREAS	
CHECKED	
FINAL SURVEY	
NOTE BOOK	
NO.	

DATE	
BY	
SURVEYED	
PLOTTED	
TEMPLATE	
AREAS	
CHECKED	
ORIGINAL SURVEY	
NOTE BOOK	
NO.	

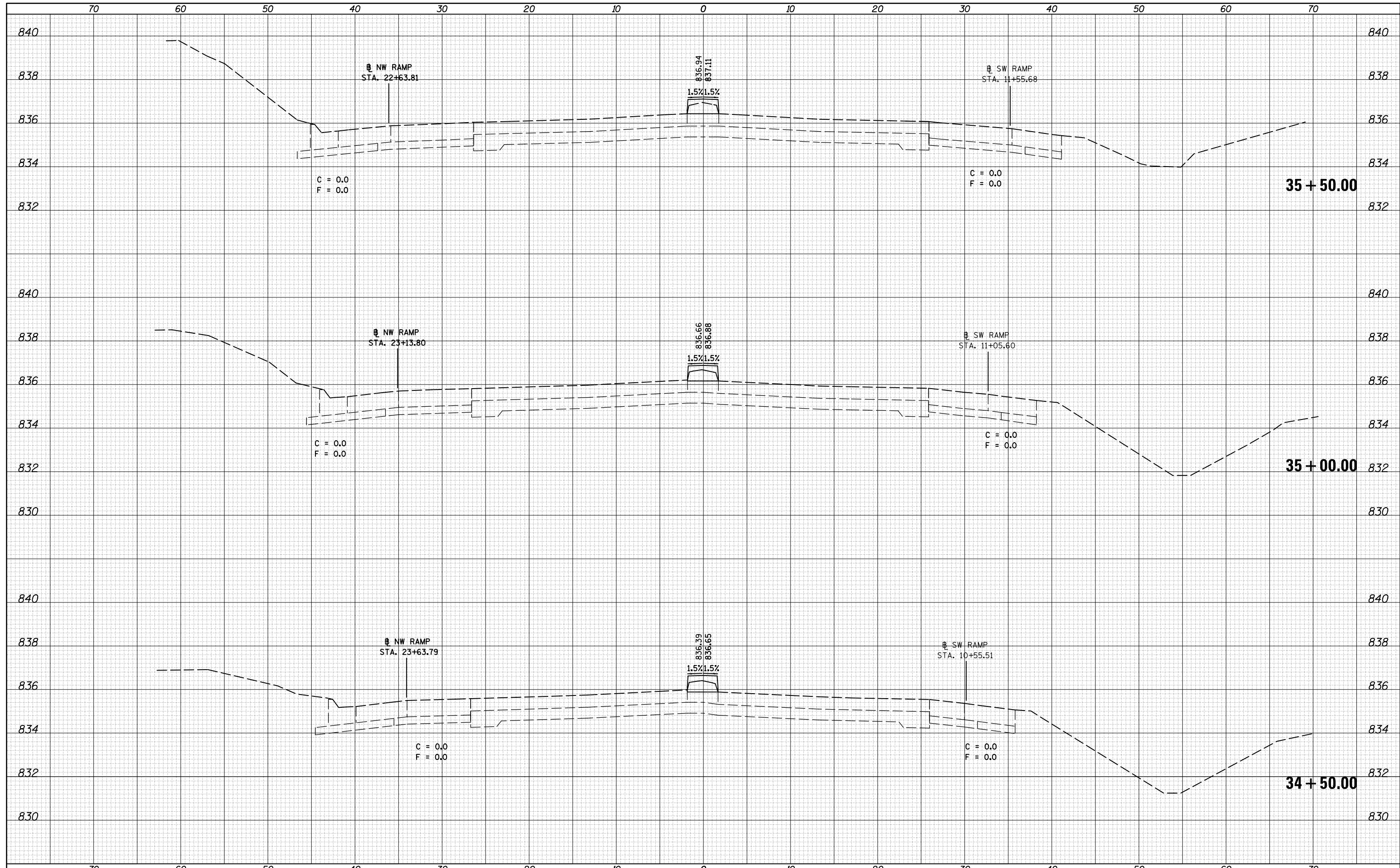


FILE NAME =	USER NAME = dodgms	DESIGNED -	REVISED -	F.A.P. RTE.	SECTION	COUNTY	TOTAL SHEETS	SHEET NO.
c:\pw_work\pwork\pwork\dodgms\d0421881\0570825-sh	XS_155BUS.dgn	DRAWN -	REVISED -	704	(57-7)I	McLean	180	109
MODELNAME	PLOT DATE = 1/26/2015	CHECKED -	REVISED -	SCALE:		CONTRACT NO. 70B25		
		DATE -	REVISED -	SHEET OF SHEETS		ILLINOIS FED. AID PROJECT		

STATE OF ILLINOIS
DEPARTMENT OF TRANSPORTATION

DATE	
BY	
FINAL SURVEY	
SURVEYED	
PLOTTED	
TEMPLATE	
AREAS	
CHECKED	
NO.	

DATE	
BY	
ORIGINAL SURVEY	
SURVEYED	
PLOTTED	
TEMPLATE	
AREAS	
CHECKED	
NO.	

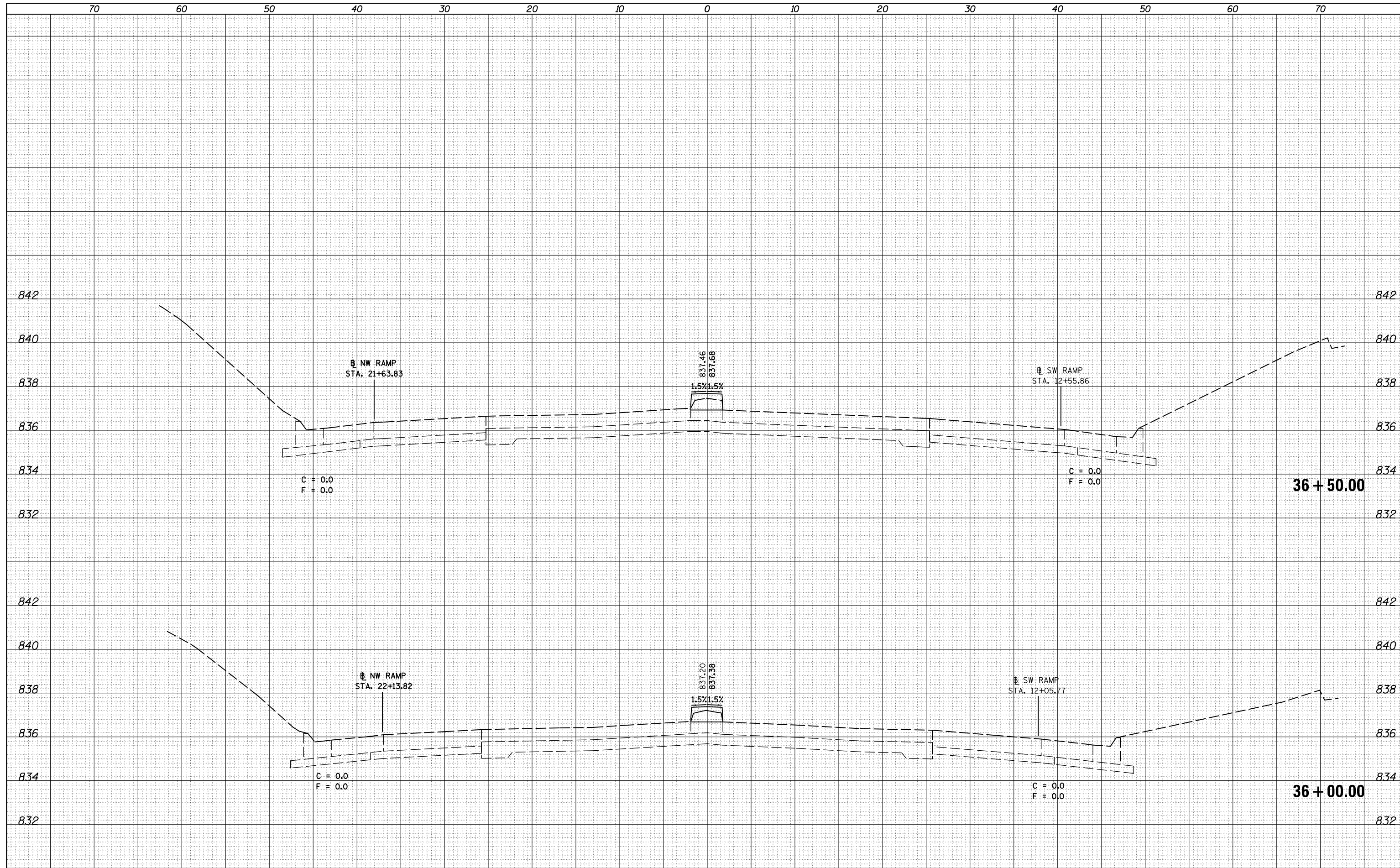


FILE NAME =	USER NAME = dodgms	DESIGNED -	REVISED -	F.A.P. RTE.	SECTION	COUNTY	TOTAL SHEETS	SHEET NO.
c:\pw_work\pwt\dot\dodgms\d0421881\0570B25-sh1	XS_155BUS.dgn	DRAWN -	REVISED -	704	(57-7)I	McLean	180	110
MODELNAME	PLOT SCALE = 10.0000' / in.	CHECKED -	REVISED -	CONTRACT NO. 70B25		ILLINOIS FED. AID PROJECT		
	PLOT DATE = 1/26/2015	DATE -	REVISED -	SCALE:	SHEET	OF	SHEETS	STA. TO STA.

**STATE OF ILLINOIS
DEPARTMENT OF TRANSPORTATION**

DATE	
BY	
FINAL SURVEY	SURVEYED
NOTE BOOK	PLOTTED
NO.	TEMPLATE
	AREAS CHECKED
	AREAS CHECKED

DATE	
BY	
ORIGINAL SURVEY	SURVEYED
NOTE BOOK	PLOTTED
NO.	TEMPLATE
	AREAS CHECKED
	AREAS CHECKED



FILE NAME = c:\pw_work\pwtodot\dodgems\d0421881\0570B25-sh1.XS_155BUS.dgn

USER NAME = dodgems
 DESIGNED -
 DRAWN -
 CHECKED -
 DATE -

DESIGNED -
 DRAWN -
 CHECKED -
 DATE -

REVISED -
 REVISED -
 REVISED -
 REVISED -

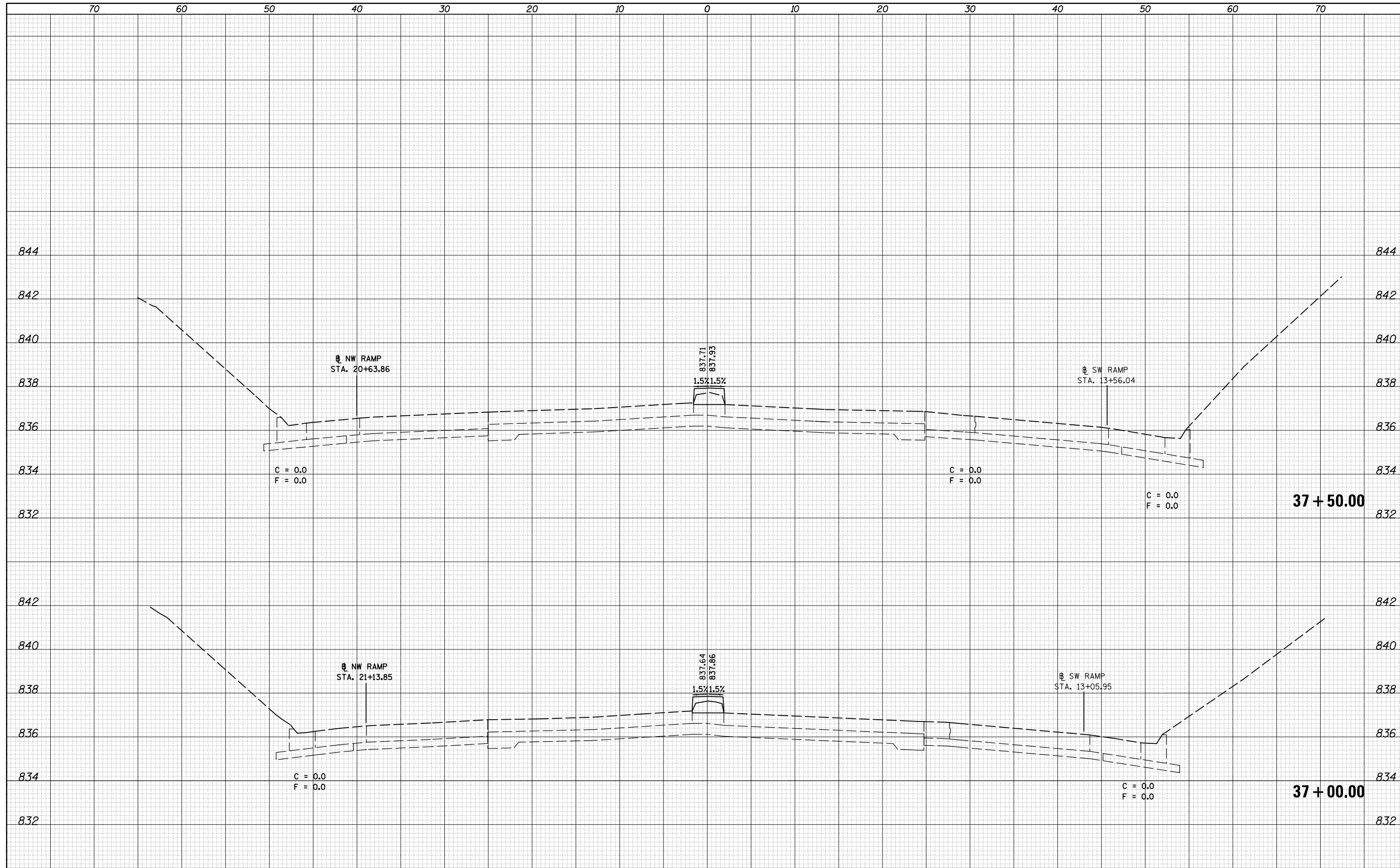
STATE OF ILLINOIS
 DEPARTMENT OF TRANSPORTATION

SCALE: SHEET OF SHEETS STA. TO STA.

F.A.P. RTE.	SECTION	COUNTY	TOTAL SHEETS	SHEET NO.
704	(57-7)I	McLean	180	111
CONTRACT NO. 70B25			ILLINOIS FED. AID PROJECT	

DATE	
BY	
FINAL SURVEY	
SURVEYED	
NOTE BOOK	
NO.	
PLOTTED	
TEMPLATE	
AREAS CHECKED	
AREAS CHECKED	

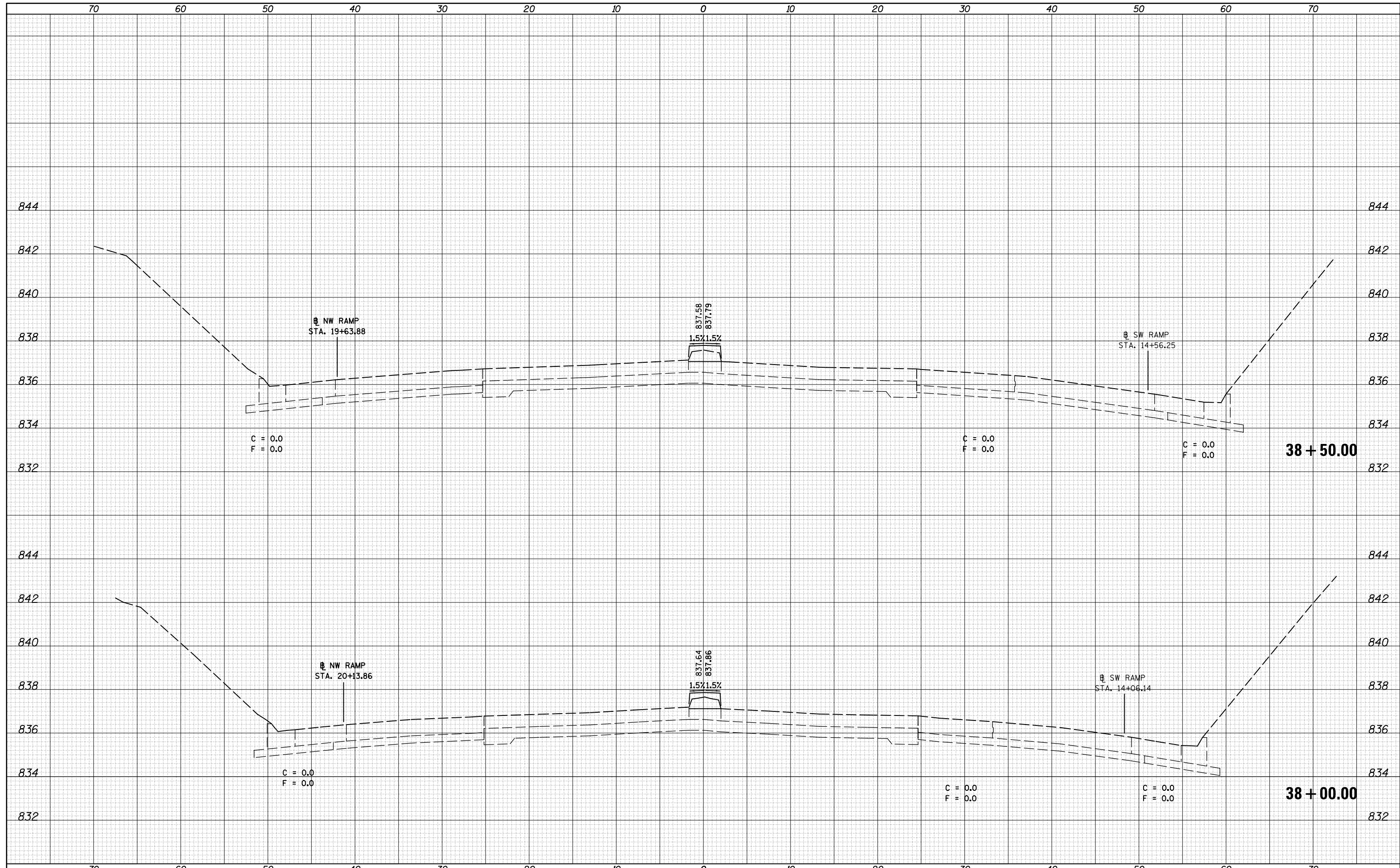
DATE	
BY	
ORIGINAL SURVEY	
SURVEYED	
NOTE BOOK	
NO.	
PLOTTED	
TEMPLATE	
AREAS CHECKED	
AREAS CHECKED	



FILE NAME =	USER NAME = dodgems	DESIGNED -	REVISÉ -	STATE OF ILLINOIS DEPARTMENT OF TRANSPORTATION	F.A.P. RTE.	SECTION	COUNTY	TOTAL SHEETS	SHEET NO.
c:\pw_work\pwtodt\dodgems\d0421881\0570825-sh1	XS_155BUS.dgn	DRAWN -	REVISÉ -		704	(57-7)I	McLean	180	112
	PLOT SCALE = 10.0000' / in.	CHECKED -	REVISÉ -		CONTRACT NO. 70B25				
\$MODELNAME\$	PLOT DATE = 1/26/2015	DATE -	REVISÉ -		ILLINOIS FED. AID PROJECT				
SCALE:					SHEET	OF	SHEETS	STA.	TO STA.

DATE	
BY	
FINAL SURVEY	
SURVEYED	
PLOTTED	
TEMPLATE	
NOTE BOOK	
AREAS	
CHECKED	
NO.	

DATE	
BY	
ORIGINAL SURVEY	
SURVEYED	
PLOTTED	
TEMPLATE	
NOTE BOOK	
AREAS	
CHECKED	
NO.	



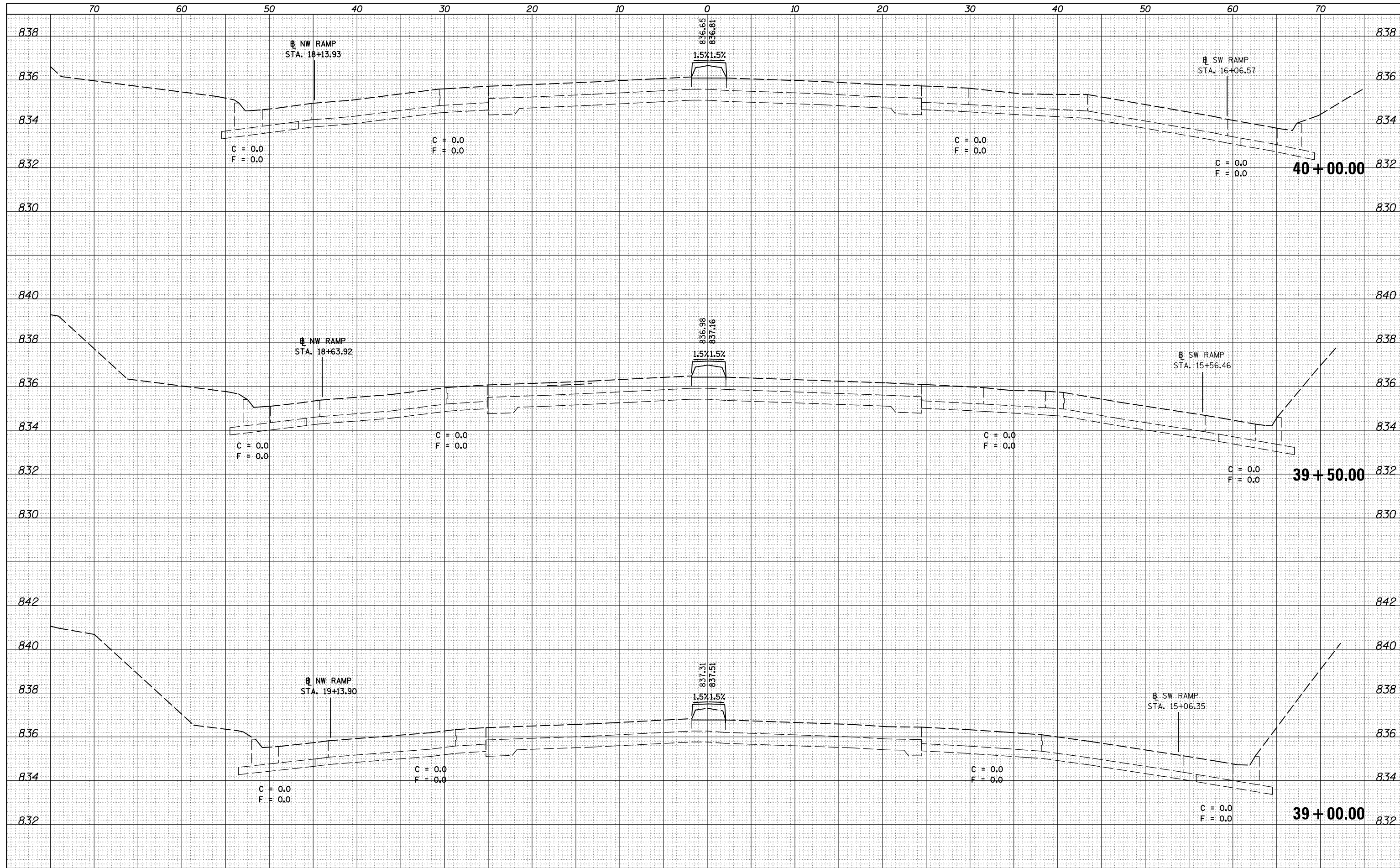
FILE NAME =	USER NAME = dodgems	DESIGNED -	REVISED -	F.A.P. RTE.	SECTION	COUNTY	TOTAL SHEETS	SHEET NO.
c:\pw_work\pwtodt\dodgems\d0421881\0570825-sh1\XS_155BUS.dgn		DRAWN -	REVISED -	704	(57-7)I	McLean	180	113
MODELNAME	PLOT SCALE = 10.0000' / in.	CHECKED -	REVISED -	CONTRACT NO. 70B25				
	PLOT DATE = 1/26/2015	DATE -	REVISED -	ILLINOIS FED. AID PROJECT				

**STATE OF ILLINOIS
DEPARTMENT OF TRANSPORTATION**

SCALE: SHEET OF SHEETS STA. TO STA.

DATE	
BY	
FINAL SURVEY	
NOTE BOOK	
NO.	
SURVEYED	
PLOTTED	
TEMPLATE	
AREAS	
CHECKED	

DATE	
BY	
ORIGINAL SURVEY	
NOTE BOOK	
NO.	
SURVEYED	
PLOTTED	
TEMPLATE	
AREAS	
CHECKED	



FILE NAME =	USER NAME = dodgms	DESIGNED -	REVISED -
c:\pw_work\pwtodt\dodgms\d0421881\0570B25-sh1\XS_155BUS.dgn		DRAWN -	REVISED -
		CHECKED -	REVISED -
		DATE -	REVISED -

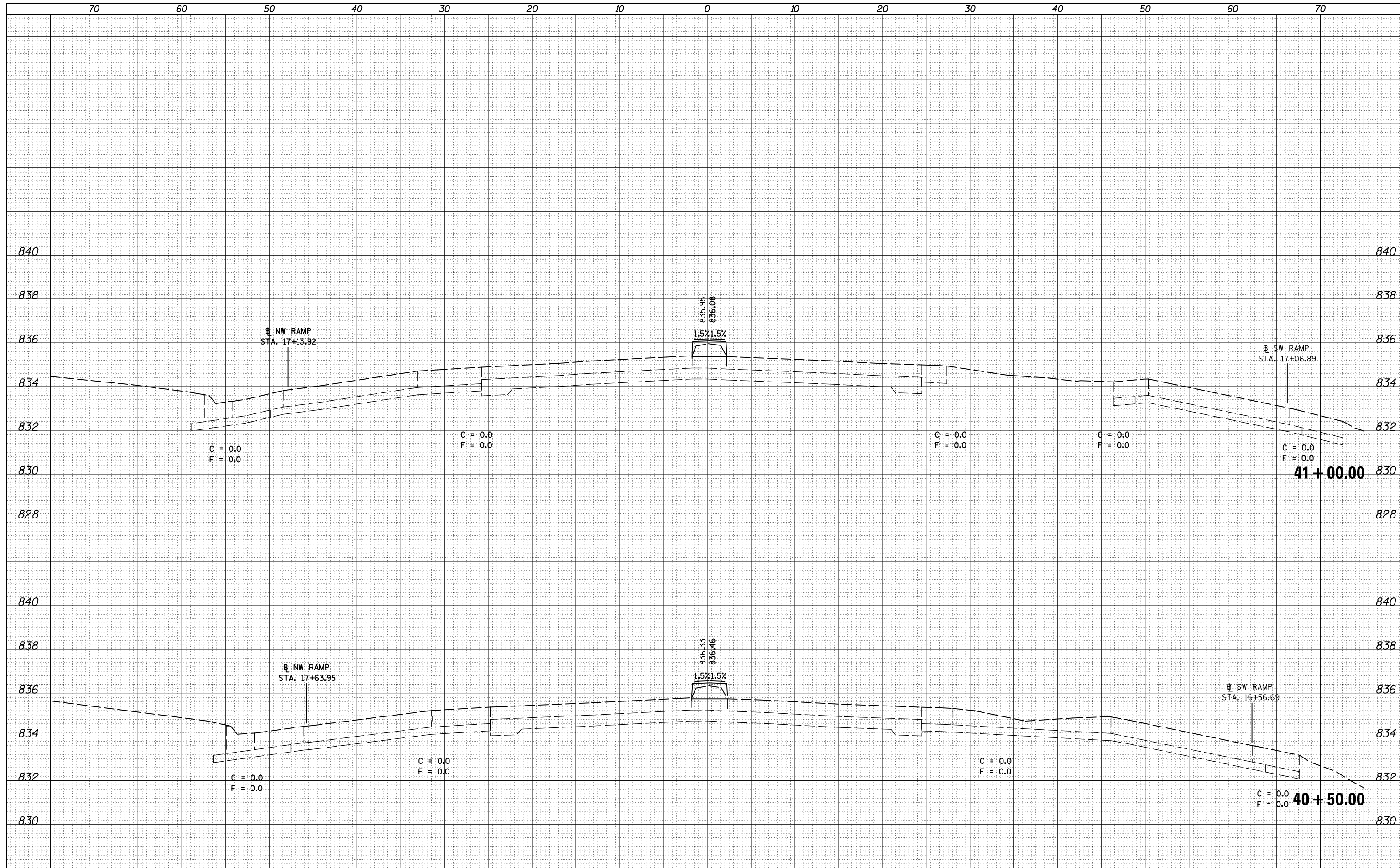
**STATE OF ILLINOIS
DEPARTMENT OF TRANSPORTATION**

SCALE: SHEET OF SHEETS STA. TO STA.

F.A.P. RTE.	SECTION	COUNTY	TOTAL SHEETS	SHEET NO.
704	(57-7)I	McLean	180	114
CONTRACT NO. 70B25				

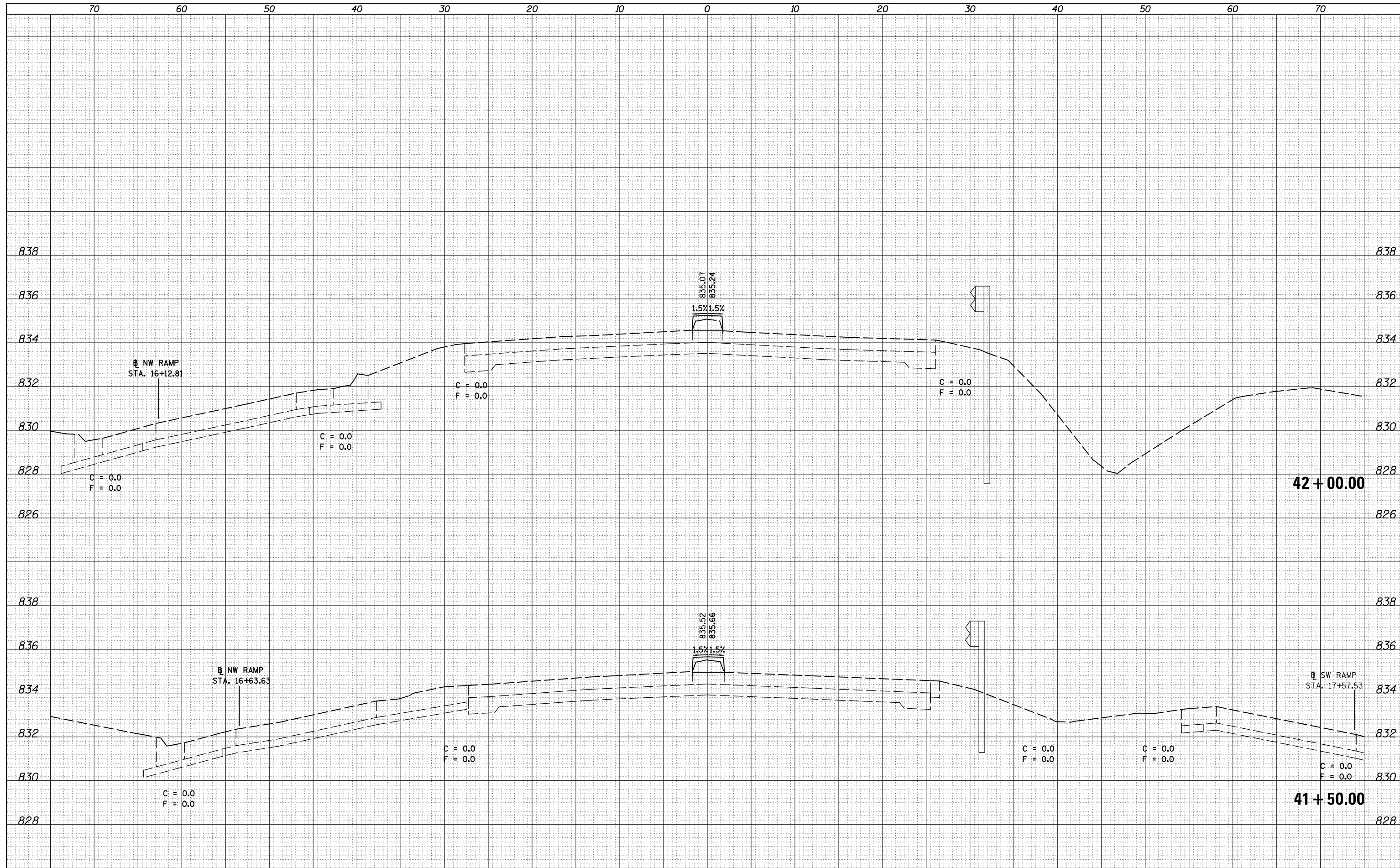
DATE	
BY	
FINAL SURVEY	SURVEYED
NOTE BOOK	PLOTTED
NO.	AREAS CHECKED

DATE	
BY	
ORIGINAL SURVEY	SURVEYED
NOTE BOOK	PLOTTED
NO.	AREAS CHECKED



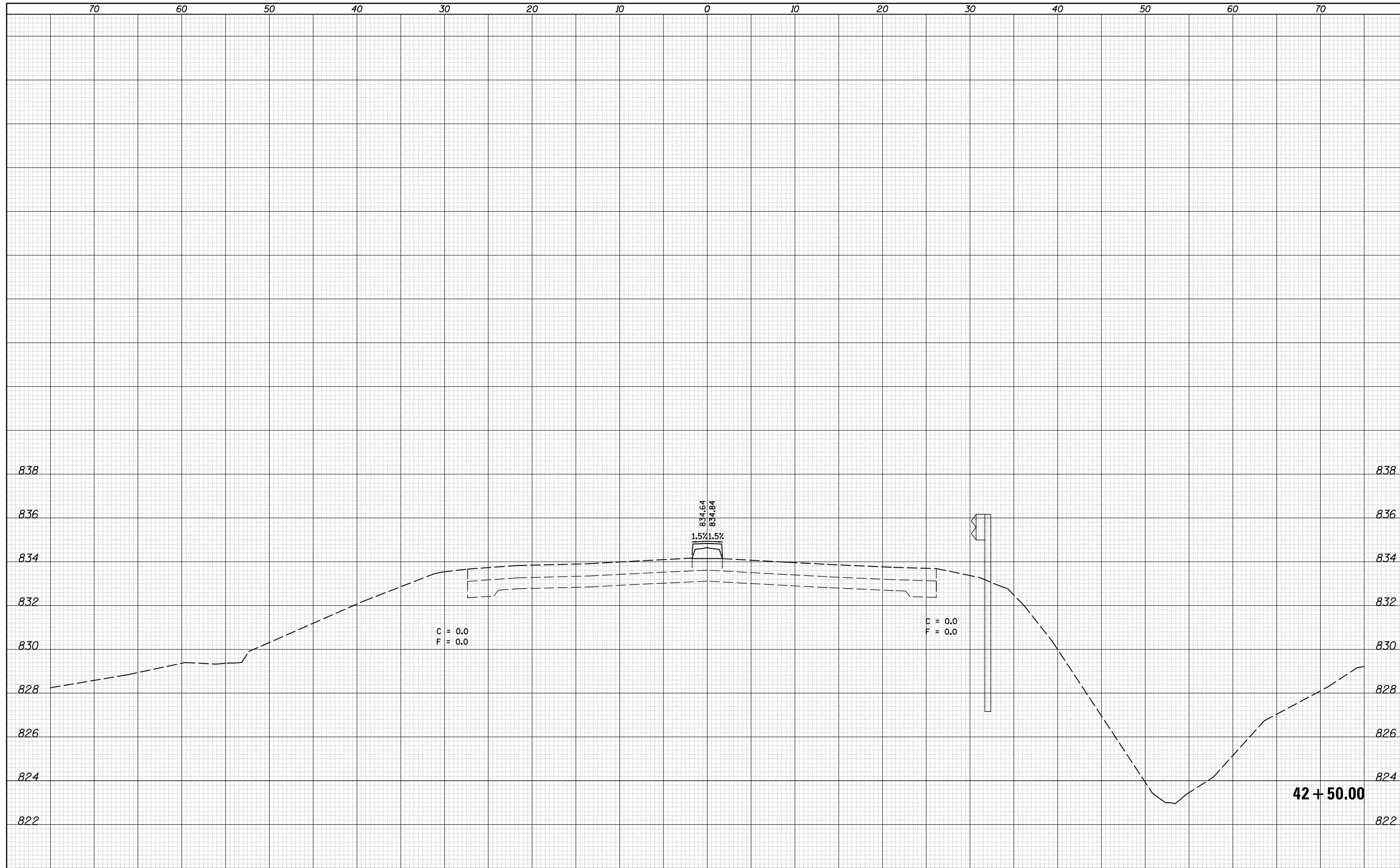
DATE	
BY	
FINAL SURVEY	SURVEYED
NOTE BOOK	PLOTTED
NO.	TEMPLATE
	AREAS CHECKED

DATE	
BY	
ORIGINAL SURVEY	SURVEYED
NOTE BOOK	PLOTTED
NO.	TEMPLATE
	AREAS CHECKED



DATE	
BY	
FINAL SURVEY	SURVEYED
NOTE BOOK	PLOTTED
NO.	TEMPLATE
	AREAS
	CHECKED

DATE	
BY	
ORIGINAL SURVEY	SURVEYED
NOTE BOOK	PLOTTED
NO.	TEMPLATE
	AREAS
	CHECKED



FILE NAME = c:\pw_work\pwork\dot\dodgems\d0421881\0570825-sh

USER NAME = dodgems
 DRAWN -
 CHECKED -
 DATE -

DESIGNED -
 DRAWN -
 CHECKED -
 DATE -

REVISED -
 REVISED -
 REVISED -
 REVISED -

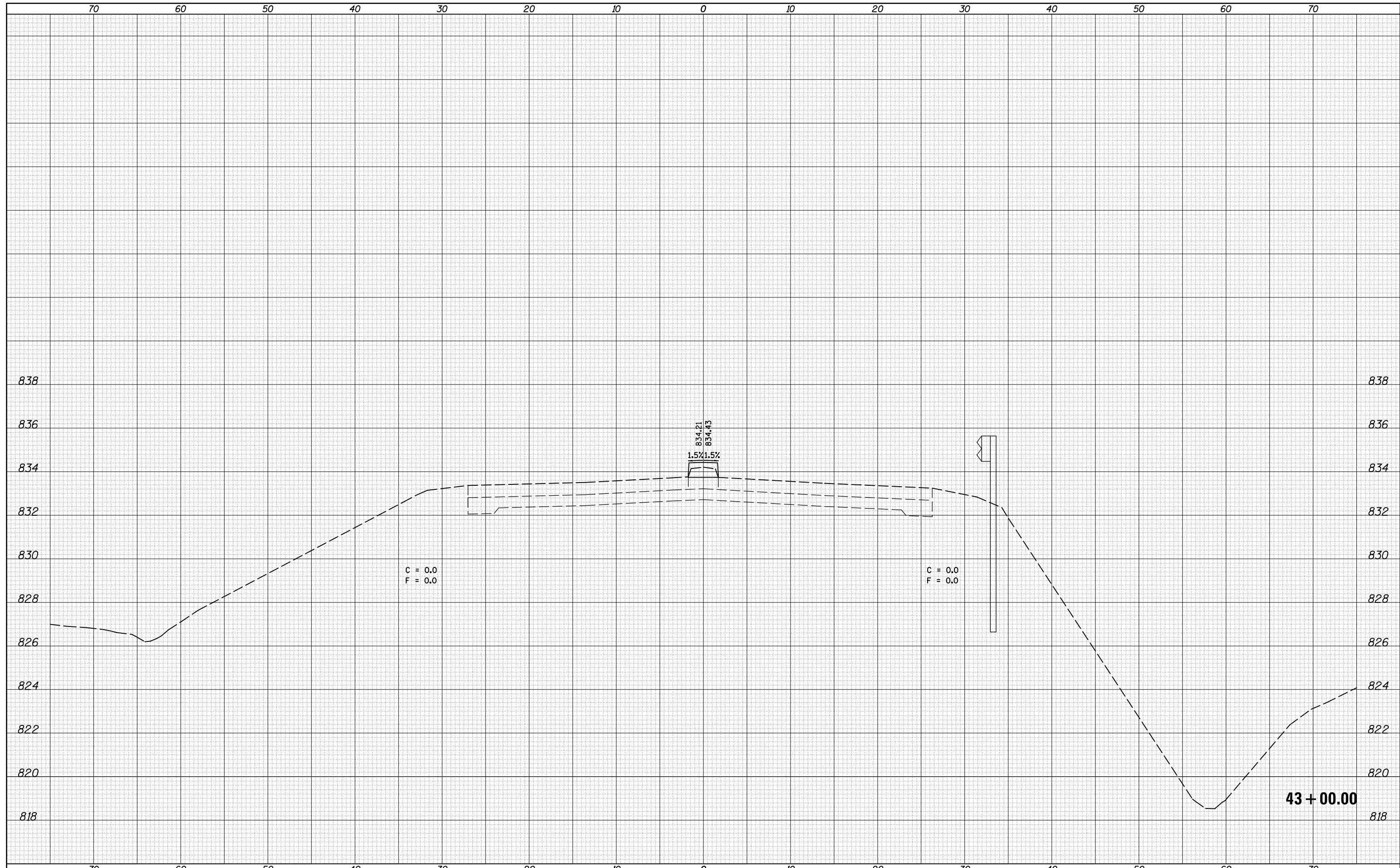
STATE OF ILLINOIS
 DEPARTMENT OF TRANSPORTATION

SCALE: SHEET OF SHEETS STA. 42+50.00 TO STA. 42+50.00

F.A.P. RTE.	SECTION	COUNTY	TOTAL SHEETS	SHEET NO.
704	(57-7)I	McLean	180	117
CONTRACT NO. 70B25				
ILLINOIS FED. AID PROJECT				

DATE	
BY	
SURVEYED	
PLOTTED	
TEMPLATE	
AREAS	
CHECKED	
FINAL SURVEY	
NOTE BOOK	
NO.	

DATE	
BY	
SURVEYED	
PLOTTED	
TEMPLATE	
AREAS	
CHECKED	
ORIGINAL SURVEY	
NOTE BOOK	
NO.	

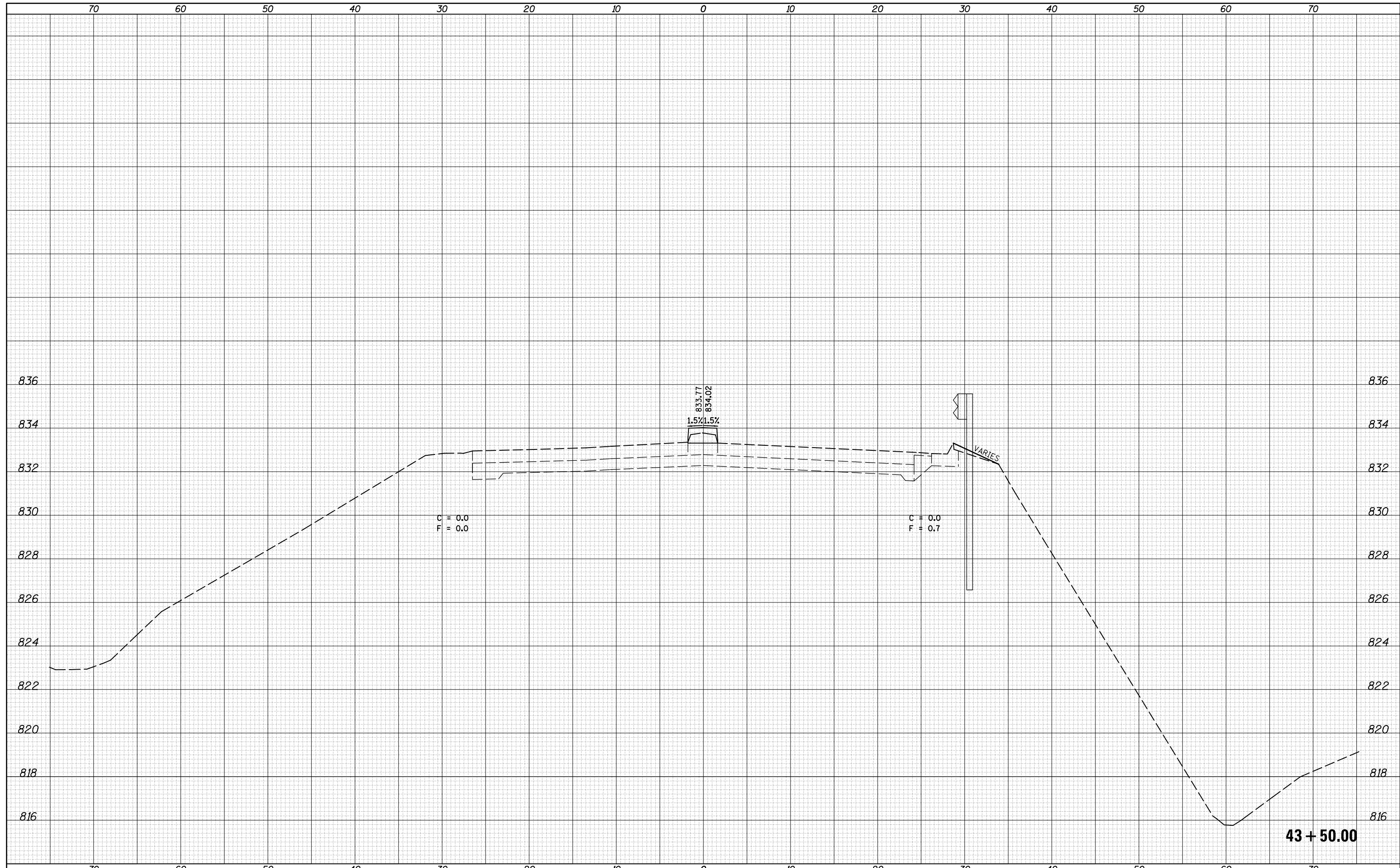


FILE NAME =	USER NAME = dodgems	DESIGNED -	REVISED -	STATE OF ILLINOIS DEPARTMENT OF TRANSPORTATION	F.A.P. RTE.	SECTION	COUNTY	TOTAL SHEETS	SHEET NO.
c:\pw_work\pwork\dodgems\d0421881\0570825-sh	XS_155BUS.dgn	DRAWN -	REVISED -		704	(57-7)I	McLean	180	118
MODELNAME	PLOT SCALE = 10.0000' / in.	CHECKED -	REVISED -		CONTRACT NO. 70B25				
	PLOT DATE = 1/26/2015	DATE -	REVISED -		SCALE:	SHEET	OF	SHEETS	STA. 43+00.00

ILLINOIS FED. AID PROJECT

DATE	
BY	
SURVEYED	
PLOTTED	
TEMPLATE	
AREAS	
CHECKED	
FINAL SURVEY	
NOTE BOOK	
NO.	

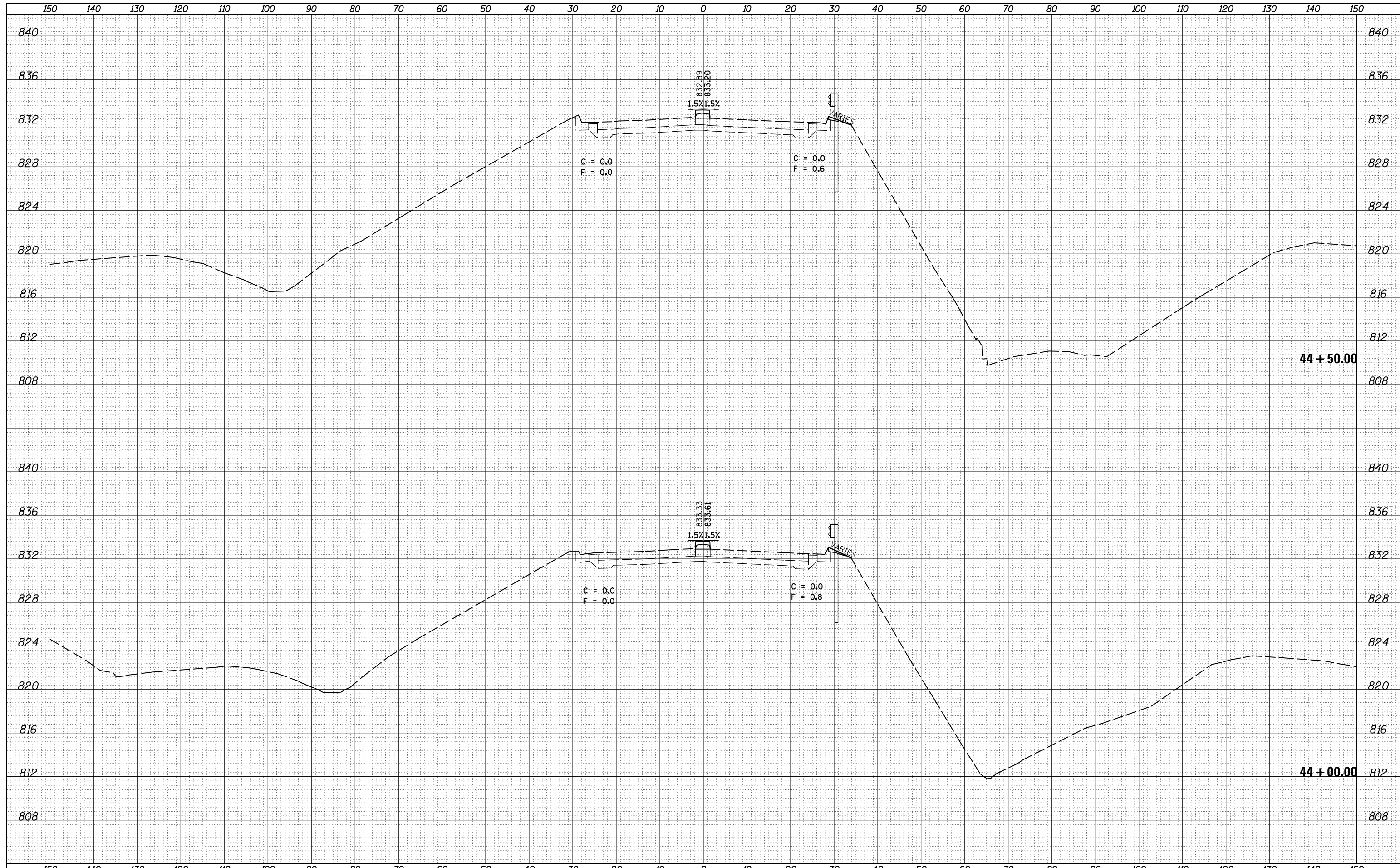
DATE	
BY	
SURVEYED	
PLOTTED	
TEMPLATE	
AREAS	
CHECKED	
ORIGINAL SURVEY	
NOTE BOOK	
NO.	



FILE NAME =	USER NAME = dodgems	DESIGNED -	REVISED -	STATE OF ILLINOIS DEPARTMENT OF TRANSPORTATION	F.A.P. RTE.	SECTION	COUNTY	TOTAL SHEETS	SHEET NO.
c:\pw_work\pwork\dodgems\d0421881\0570825-sh	XS_155BUS.dgn	DRAWN -	REVISED -		704	(57-7)I	McLean	180	119
MODELNAME	PLOT SCALE = 10.0000' / in.	CHECKED -	REVISED -		CONTRACT NO. 70B25				
	PLOT DATE = 1/26/2015	DATE -	REVISED -		SCALE:	SHEET	OF	SHEETS	STA. 43+50.00
ILLINOIS FED. AID PROJECT									

DATE	
BY	
FINAL SURVEY	SURVEYED
NOTE BOOK	PLOTTED
NO.	TEMPLATE
	AREAS
	CHECKED

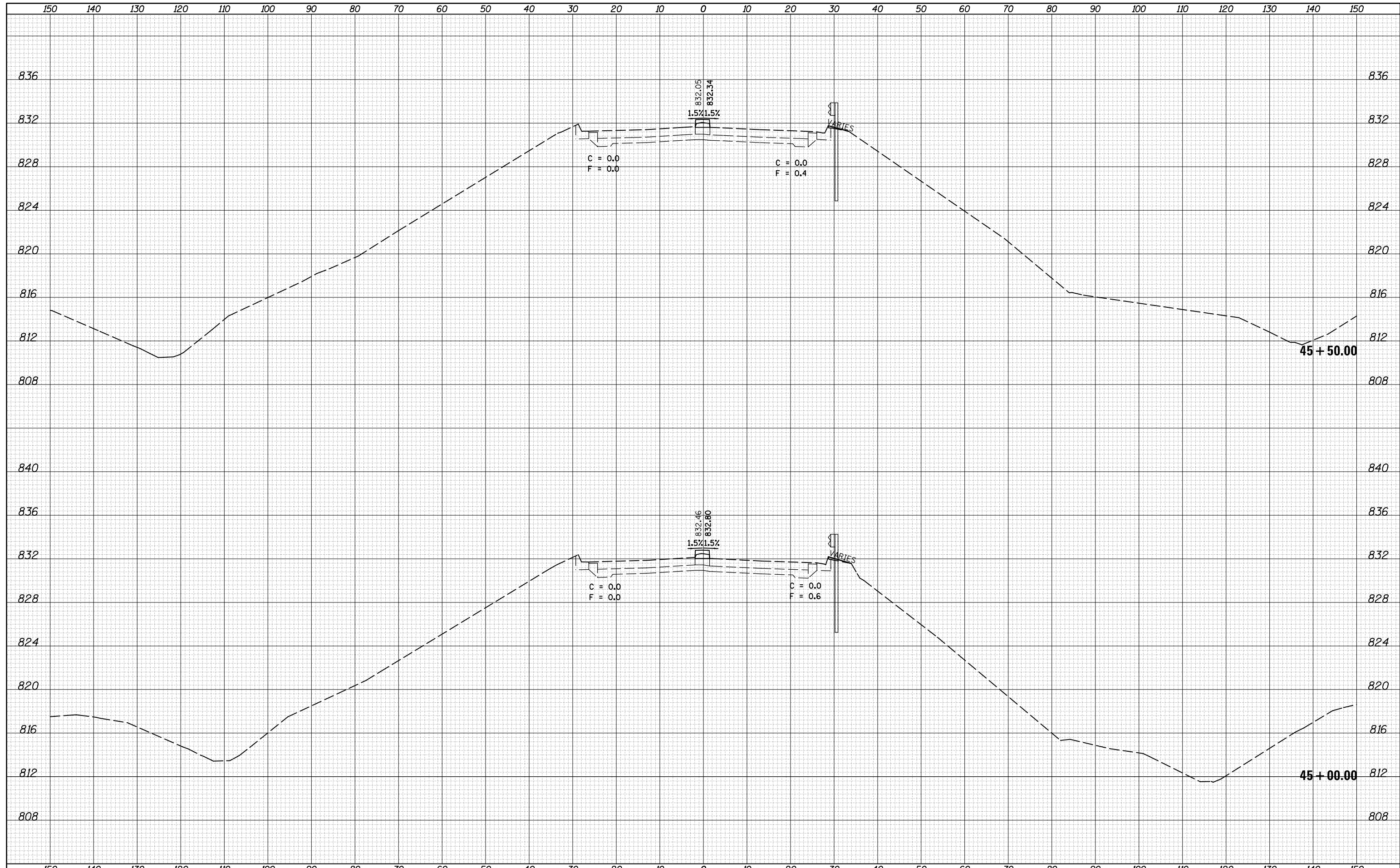
DATE	
BY	
ORIGINAL SURVEY	SURVEYED
NOTE BOOK	PLOTTED
NO.	TEMPLATE
	AREAS
	CHECKED



FILE NAME =	USER NAME = dodgems	DESIGNED -	REVISED -	STATE OF ILLINOIS DEPARTMENT OF TRANSPORTATION	F.A.P. RTE.	SECTION	COUNTY	TOTAL SHEETS	SHEET NO.
c:\pw_work\pwtodt\dodgems\d0421881\0570825-sh	XS_155BUS.dgn	DRAWN -	REVISED -		704	(57-7)I	McLean	180	120
	PLOT SCALE = 20.0000' / in.	CHECKED -	REVISED -		CONTRACT NO. 70B25				
MODELNAME	PLOT DATE = 1/26/2015	DATE -	REVISED -		SCALE:	SHEET	OF	SHEETS	STA. 44+00.00
ILLINOIS FED. AID PROJECT									

DATE	
BY	
FINAL SURVEY NO.	
SURVEYED	
PLOTTED	
TEMPLATE	
AREAS	
CHECKED	

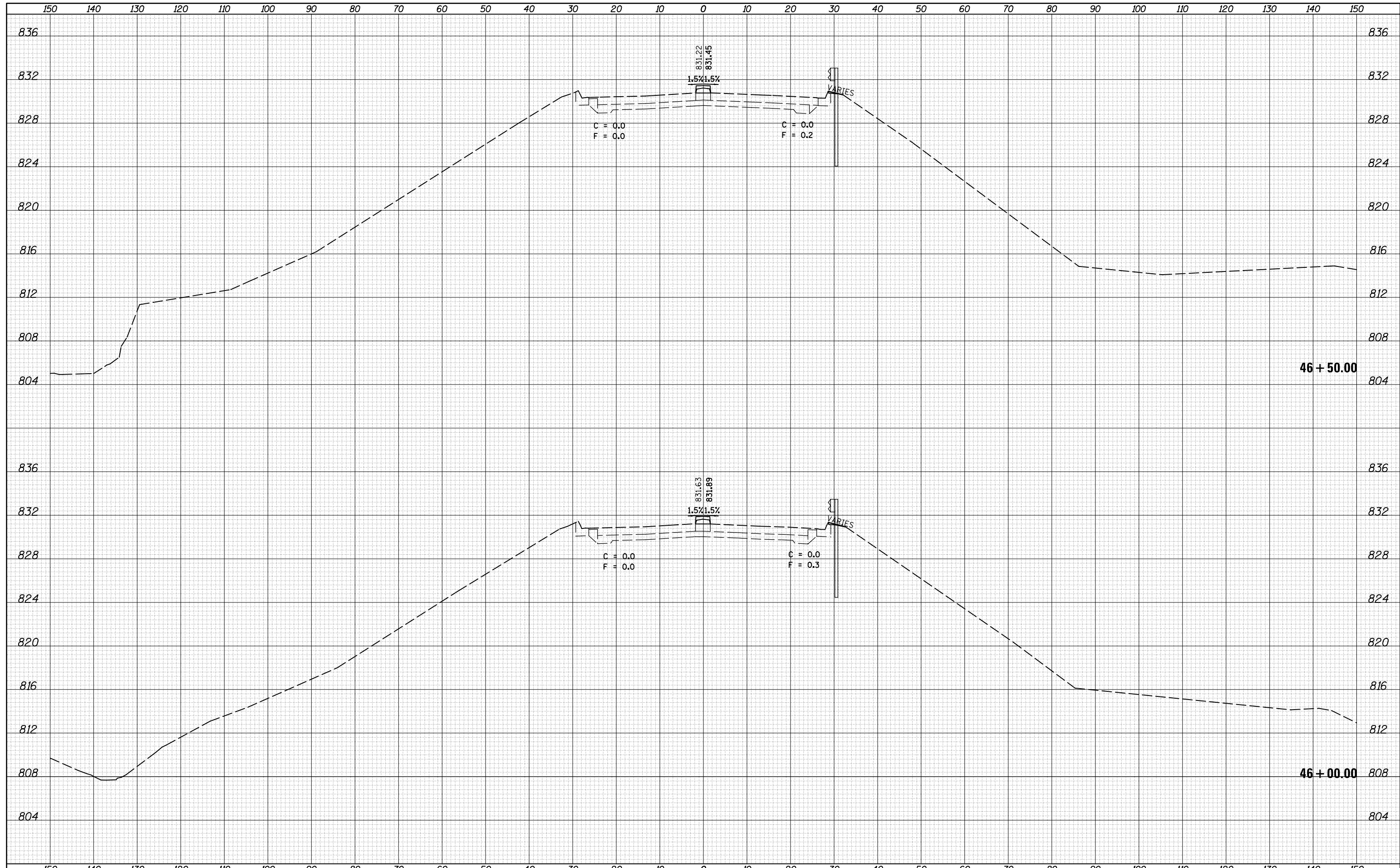
DATE	
BY	
ORIGINAL SURVEY NO.	
SURVEYED	
PLOTTED	
TEMPLATE	
AREAS	
CHECKED	



FILE NAME =	USER NAME = dodgems	DESIGNED -	REVISED -	STATE OF ILLINOIS DEPARTMENT OF TRANSPORTATION	F.A.P. RTE.	SECTION	COUNTY	TOTAL SHEETS	SHEET NO.
c:\pw_work\pido\tdodgems\d0421881\0570825-sh	XS_155BUS.dgn	DRAWN -	REVISED -		704	(57-7)I	McLean	180	121
	PLOT SCALE = 20.0000' / in.	CHECKED -	REVISED -		CONTRACT NO. 70B25				
MODELNAME	PLOT DATE = 1/26/2015	DATE -	REVISED -		SCALE:	SHEET	OF	SHEETS	STA. 45+00.00
ILLINOIS FED. AID PROJECT									

DATE	
BY	
FINAL SURVEY NO.	
SURVEYED PLOTTED	
NOTE BOOK AREAS CHECKED	
TEMPLATE AREAS CHECKED	

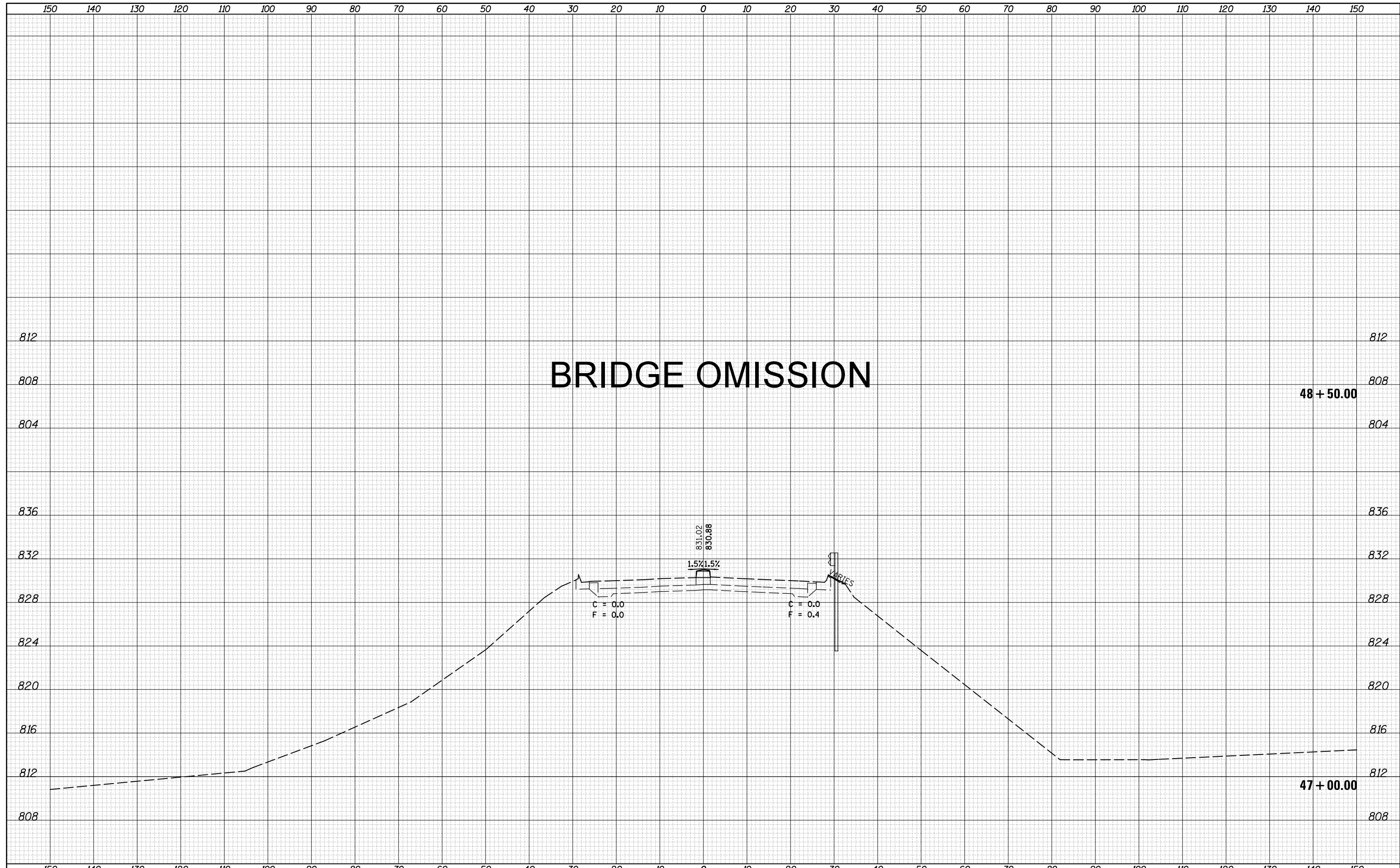
DATE	
BY	
ORIGINAL SURVEY NO.	
SURVEYED PLOTTED	
NOTE BOOK AREAS CHECKED	
TEMPLATE AREAS CHECKED	



FILE NAME =	USER NAME = dodgems	DESIGNED -	REVISED -	STATE OF ILLINOIS DEPARTMENT OF TRANSPORTATION	F.A.P. RTE.	SECTION	COUNTY	TOTAL SHEETS	SHEET NO.	
c:\pw_work\pwork\dodgems\d0421881\0570B25-sh	XS_155BUS.dgn	DRAWN -	REVISED -		704	(57-7)I	McLean	180	122	
PLOT SCALE = 20.0000' / in.	CHECKED -	REVISED -	SCALE:		SHEET	OF	SHEETS	STA. 46+00.00	TO STA. 46+50.00	CONTRACT NO. 70B25
MODELNAME	DATE -	REVISED -	ILLINOIS FED. AID PROJECT							

DATE	
BY	
SURVEYED	
PLOTTED	
TEMPLATE	
AREAS	
CHECKED	
FINAL SURVEY	
NOTE BOOK	
NO.	

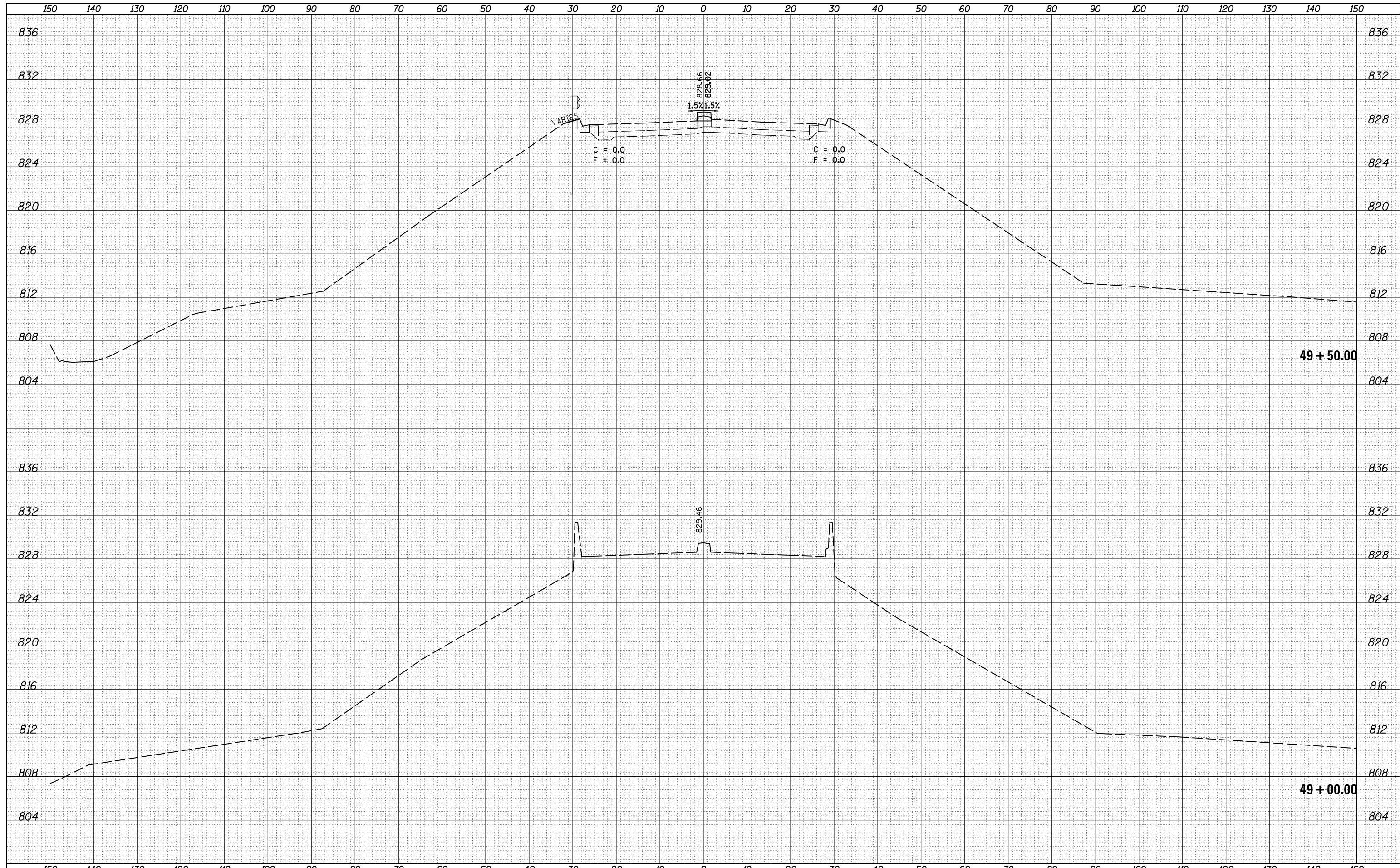
DATE	
BY	
SURVEYED	
PLOTTED	
TEMPLATE	
AREAS	
CHECKED	
ORIGINAL SURVEY	
NOTE BOOK	
NO.	



FILE NAME =	USER NAME = dodgems	DESIGNED -	REVISED -	STATE OF ILLINOIS DEPARTMENT OF TRANSPORTATION	F.A.P. RTE.	SECTION	COUNTY	TOTAL SHEETS	SHEET NO.
c:\pw_work\pwork\dodgems\d0421881\0570825-sh1	XS_155BUS.dgn	DRAWN -	REVISED -		704	(57-7)I	McLean	180	123
	PLOT SCALE = 20.0000' / in.	CHECKED -	REVISED -		CONTRACT NO. 70B25				
MODELNAME	PLOT DATE = 1/26/2015	DATE -	REVISED -		SCALE:	SHEET	OF	SHEETS	STA. 47+00.00
ILLINOIS FED. AID PROJECT									

DATE	
BY	
FINAL SURVEY NO.	
SURVEYED	
PLOTTED	
TEMPLATE	
AREAS CHECKED	
NOTE BOOK	
AREAS CHECKED	

DATE	
BY	
ORIGINAL SURVEY NO.	
SURVEYED	
PLOTTED	
TEMPLATE	
AREAS CHECKED	
NOTE BOOK	
AREAS CHECKED	

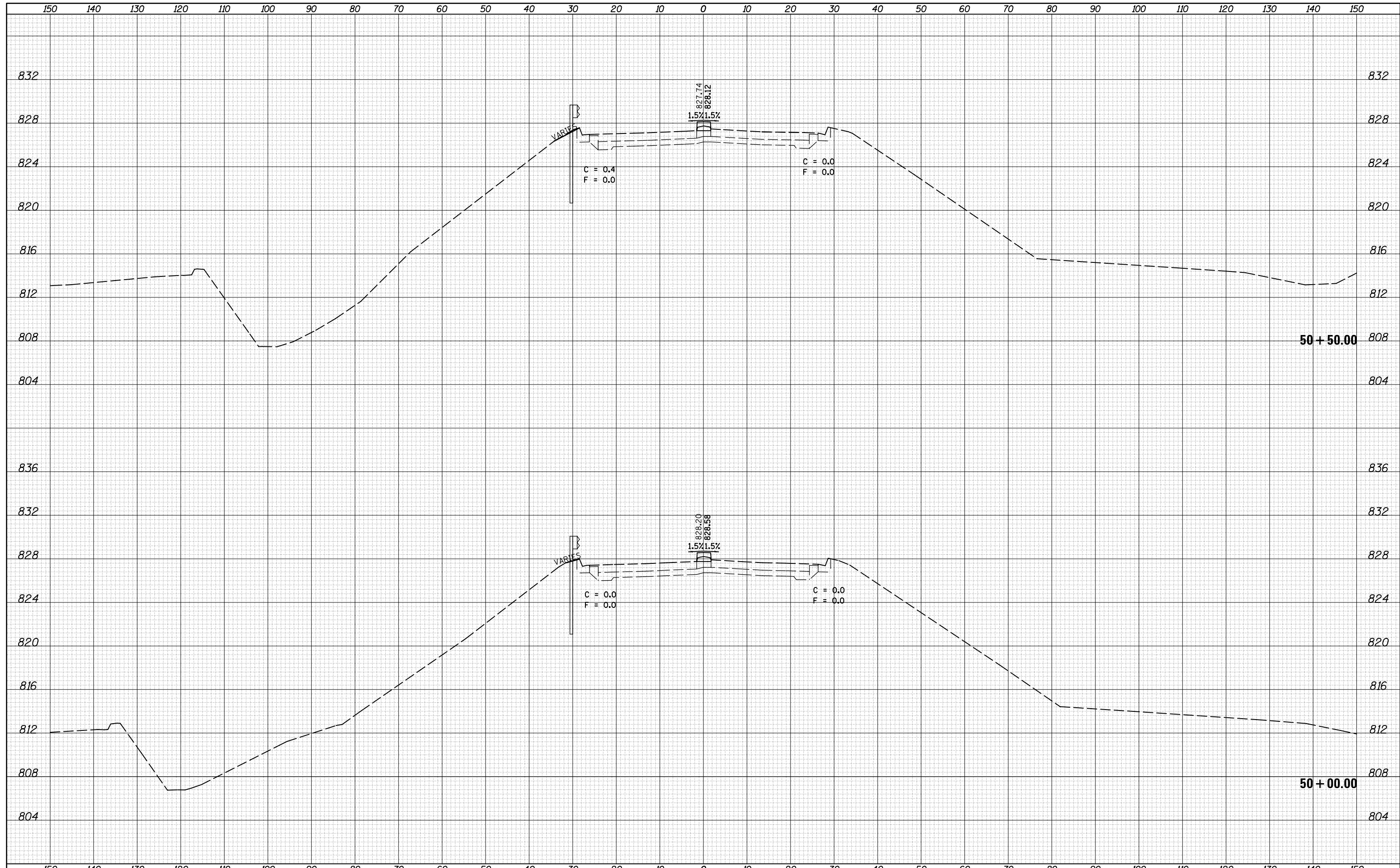


FILE NAME =	USER NAME = dodgems	DESIGNED -	REVISIED -	STATE OF ILLINOIS DEPARTMENT OF TRANSPORTATION	F.A.P. RTE.	SECTION	COUNTY	TOTAL SHEETS	SHEET NO.
c:\pw_work\pido\tdodgems\d0421881\0570825-sh	XS_155BUS.dgn	DRAWN -	REVISIED -		704	(57-7)I	McLean	180	124
	PLOT SCALE = 20.0000' / in.	CHECKED -	REVISIED -		CONTRACT NO. 70B25				
MODELNAME	PLOT DATE = 1/26/2015	DATE -	REVISIED -		SCALE:	SHEET	OF	SHEETS	STA. 49+00.00

ILLINOIS FED. AID PROJECT

DATE	
BY	
FINAL SURVEY NO.	
SURVEYED	
PLOTTED	
TEMPLATE	
AREAS	
CHECKED	

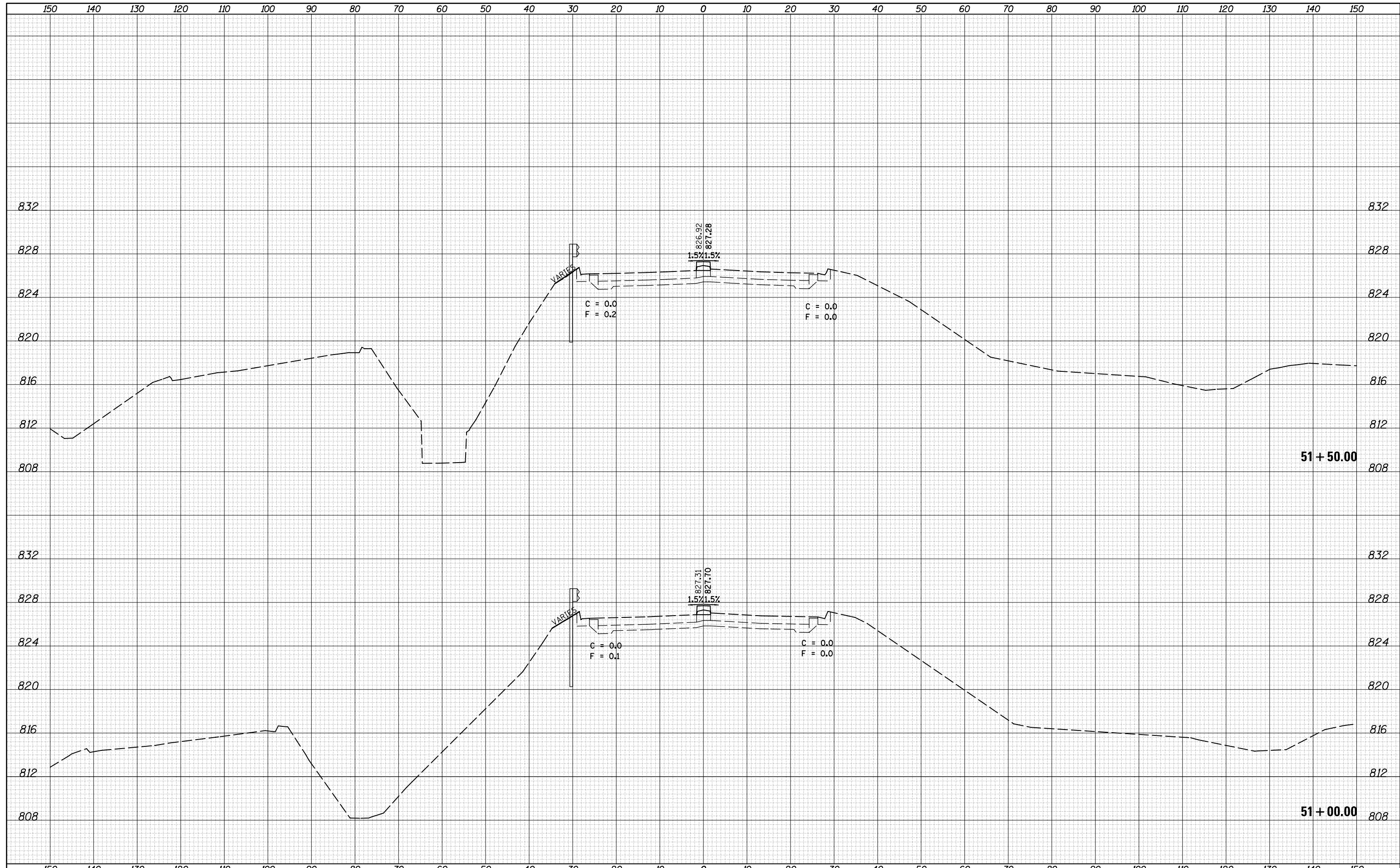
DATE	
BY	
ORIGINAL SURVEY NO.	
SURVEYED	
PLOTTED	
TEMPLATE	
AREAS	
CHECKED	



FILE NAME =	USER NAME = dodgems	DESIGNED -	REVISIED -	STATE OF ILLINOIS DEPARTMENT OF TRANSPORTATION	F.A.P. RTE.	SECTION	COUNTY	TOTAL SHEETS	SHEET NO.
c:\pw_work\pwidot\dodgems\d0421881\0570825-sh	XS_155BUS.dgn	DRAWN -	REVISIED -		704	(57-7)I	McLean	180	125
		CHECKED -	REVISIED -		CONTRACT NO. 70B25				
		DATE -	REVISIED -		ILLINOIS FED. AID PROJECT				
MODELNAME	PLOT DATE = 1/26/2015			SCALE:	SHEET	OF	SHEETS	STA. 50+00.00	TO STA. 50+50.00

DATE	
BY	
FINAL SURVEY NO.	
SURVEYED PLOTTED	
NOTE BOOK AREAS CHECKED	

DATE	
BY	
ORIGINAL SURVEY NO.	
SURVEYED PLOTTED	
NOTE BOOK AREAS CHECKED	

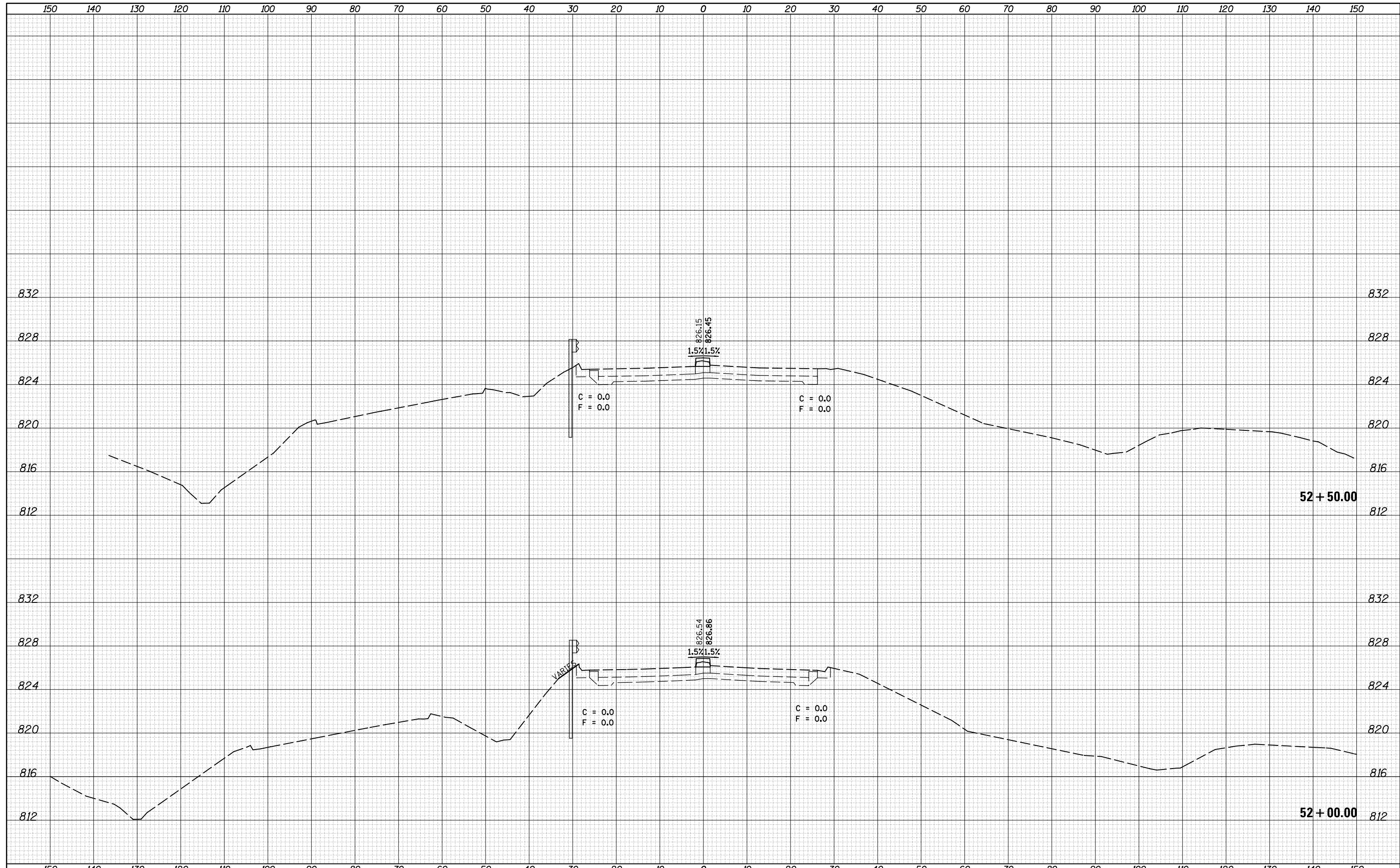


FILE NAME =	USER NAME = dodgems	DESIGNED -	REVISED -	STATE OF ILLINOIS DEPARTMENT OF TRANSPORTATION	F.A.P. RTE.	SECTION	COUNTY	TOTAL SHEETS	SHEET NO.
c:\pw_work\pwork\pwork\dodgems\d0421881\0570B25-sh	XS_155BUS.dgn	DRAWN -	REVISED -		704	(57-7)I	McLean	180	126
PLOT SCALE = 20.0000' / in.	CHECKED -	REVISED -	CONTRACT NO. 70B25						
PLOT DATE = 1/26/2015	DATE -	REVISED -	SCALE: SHEET OF SHEETS STA. 51+00.00 TO STA. 51+50.00						

ILLINOIS FED. AID PROJECT

DATE	
BY	
SURVEYED	
PLOTTED	
TEMPLATE	
AREAS	
CHECKED	
FINAL SURVEY	
NOTE BOOK	
NO.	

DATE	
BY	
SURVEYED	
PLOTTED	
TEMPLATE	
AREAS	
CHECKED	
ORIGINAL SURVEY	
NOTE BOOK	
NO.	

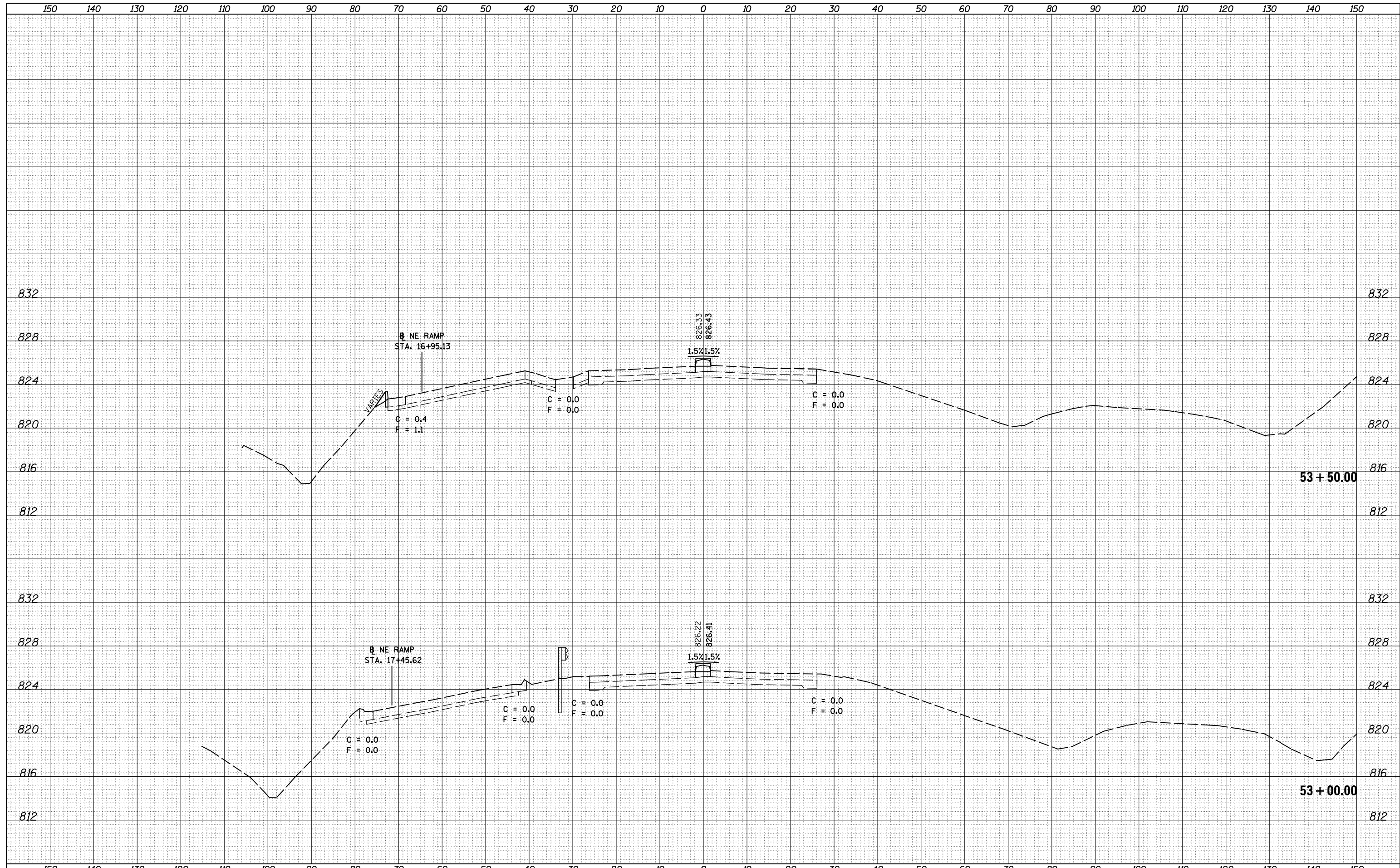


FILE NAME -	USER NAME - dodgems	DESIGNED -	REVISED -	STATE OF ILLINOIS DEPARTMENT OF TRANSPORTATION	F.A.P. RTE.	SECTION	COUNTY	TOTAL SHEETS	SHEET NO.
c:\pw_work\pwork\dot\dodgems\d0421881\0570825-sh1	XS_155BUS.dgn	DRAWN -	REVISED -		704	(57-7)I	McLean	180	127
	PLOT SCALE = 20.0000' / in.	CHECKED -	REVISED -		CONTRACT NO. 70B25				
MODELNAME	PLOT DATE = 1/26/2015	DATE -	REVISED -		SCALE:	SHEET	OF	SHEETS	STA. 52+00.00

ILLINOIS FED. AID PROJECT

DATE	
BY	
SURVEYED	
PLOTTED	
TEMPLATE	
AREAS	
CHECKED	
FINAL SURVEY	
NOTE BOOK	
NO.	

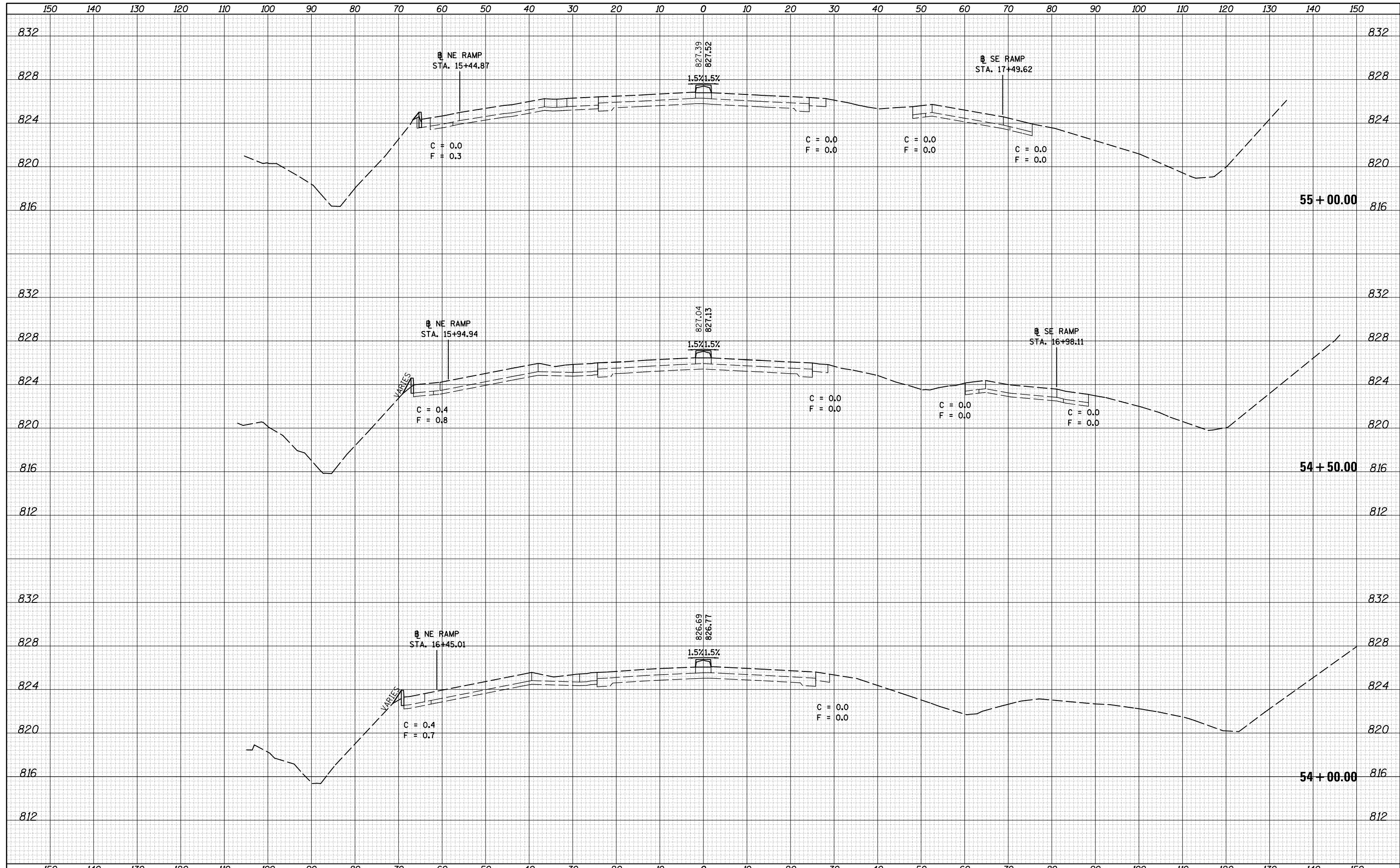
DATE	
BY	
SURVEYED	
PLOTTED	
TEMPLATE	
AREAS	
CHECKED	
ORIGINAL SURVEY	
NOTE BOOK	
NO.	



FILE NAME =	USER NAME = dodgems	DESIGNED -	REVISED -	STATE OF ILLINOIS DEPARTMENT OF TRANSPORTATION	F.A.P. RTE.	SECTION	COUNTY	TOTAL SHEETS	SHEET NO.
c:\pw_work\pwtidot\dodgems\d0421881\0570B25-sh	XS_155BUS.dgn	DRAWN -	REVISED -		704	(57-7)I	McLean	180	128
	PLOT SCALE = 20.0000' / in.	CHECKED -	REVISED -		CONTRACT NO. 70B25				
MODELNAME	PLOT DATE = 1/26/2015	DATE -	REVISED -		SCALE:	SHEET	OF	SHEETS	STA. 53+00.00
ILLINOIS FED. AID PROJECT									

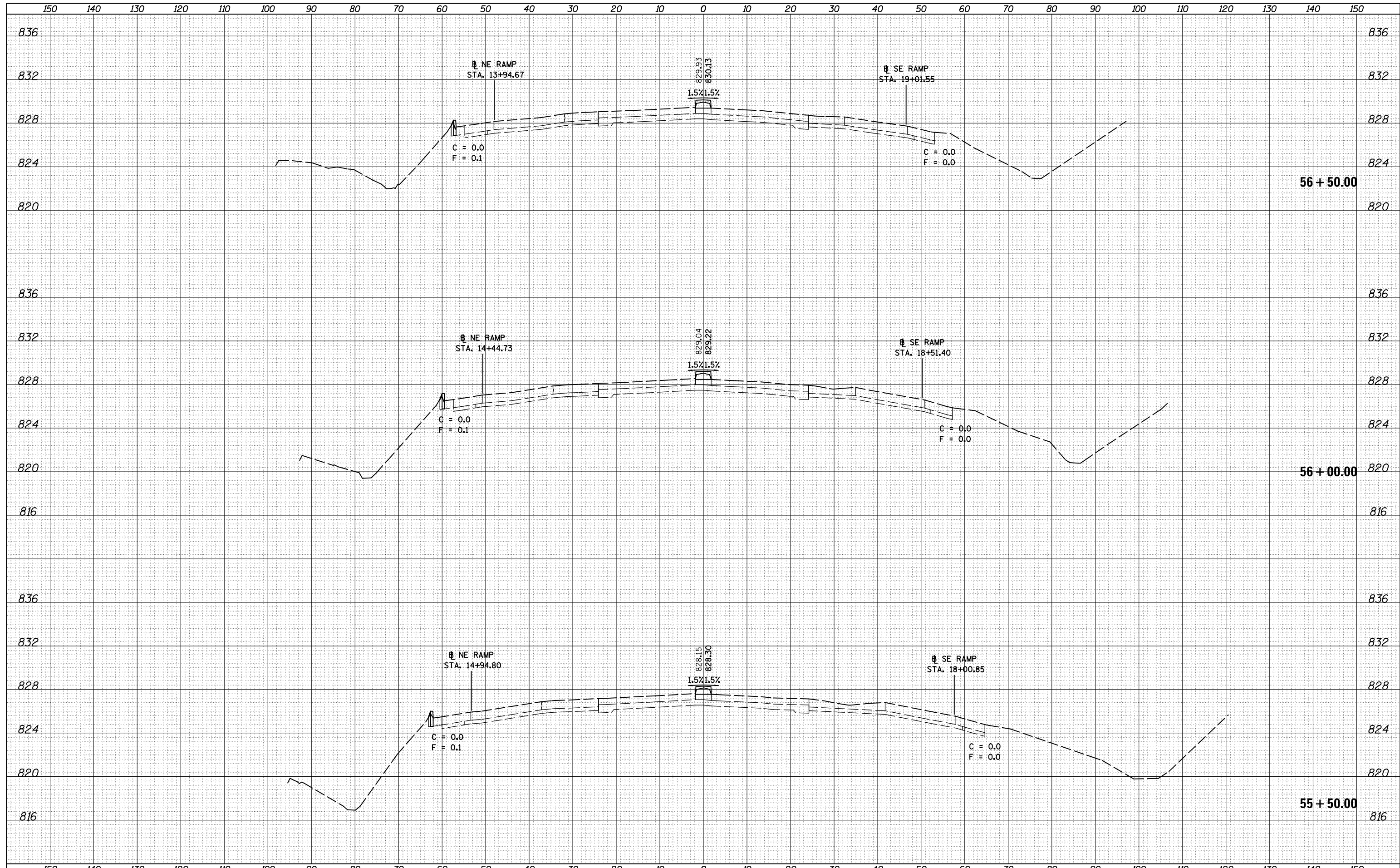
DATE	
BY	
ORIGINAL SURVEY	
SURVEYED	
PLOTTED	
TEMPLATE	
AREAS	
CHECKED	
NO.	

DATE	
BY	
ORIGINAL SURVEY	
SURVEYED	
PLOTTED	
TEMPLATE	
AREAS	
CHECKED	
NO.	



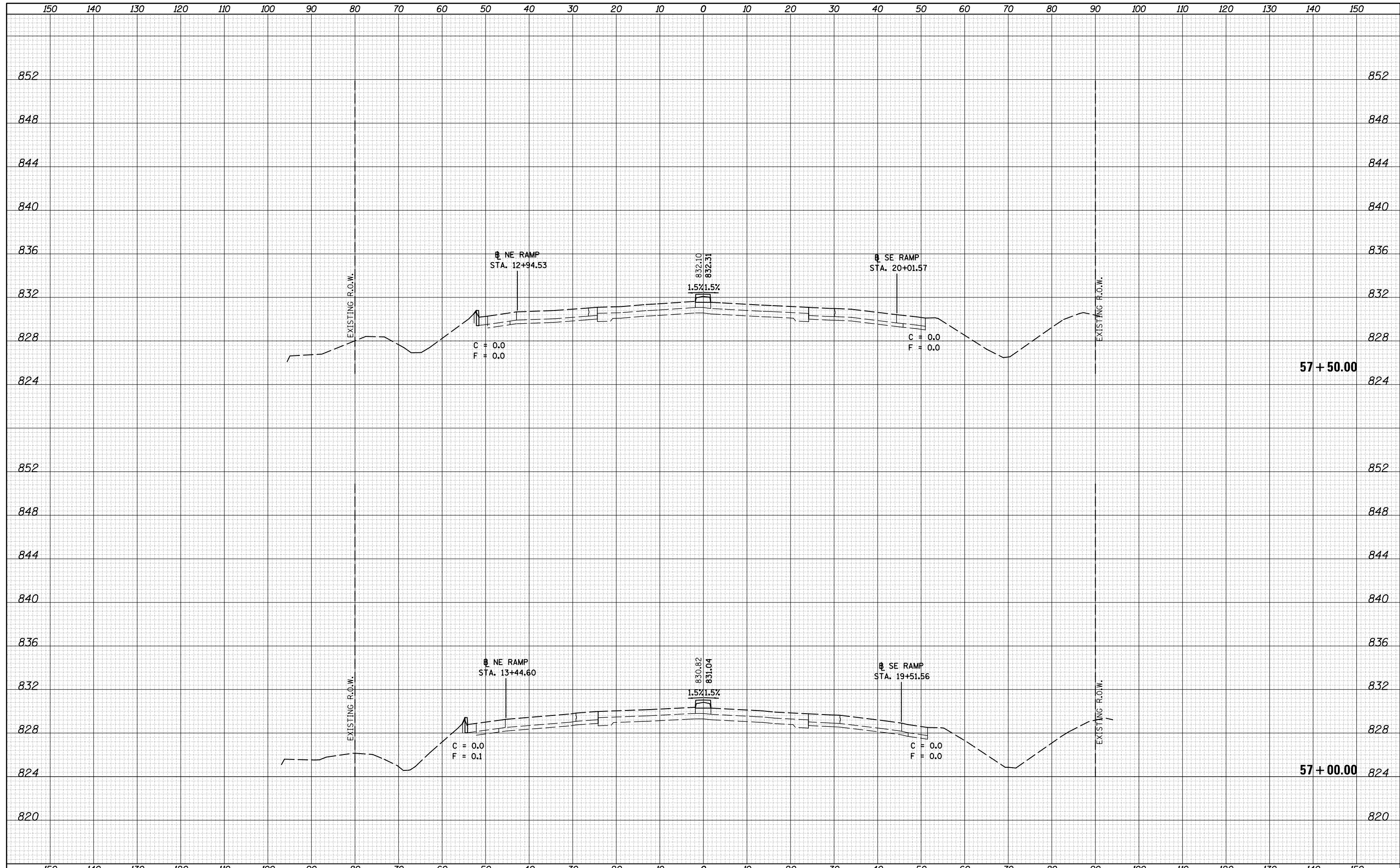
DATE	
BY	
SURVEYED	
PLOTTED	
TEMPLATE	
AREAS	
CHECKED	
FINAL SURVEY	
NOTE BOOK	
NO.	

DATE	
BY	
SURVEYED	
PLOTTED	
TEMPLATE	
AREAS	
CHECKED	
ORIGINAL SURVEY	
NOTE BOOK	
NO.	



DATE	
BY	
FINAL SURVEY	
NOTE BOOK NO.	
SURVEYED	
PLOTTED	
TEMPLATE AREAS CHECKED	

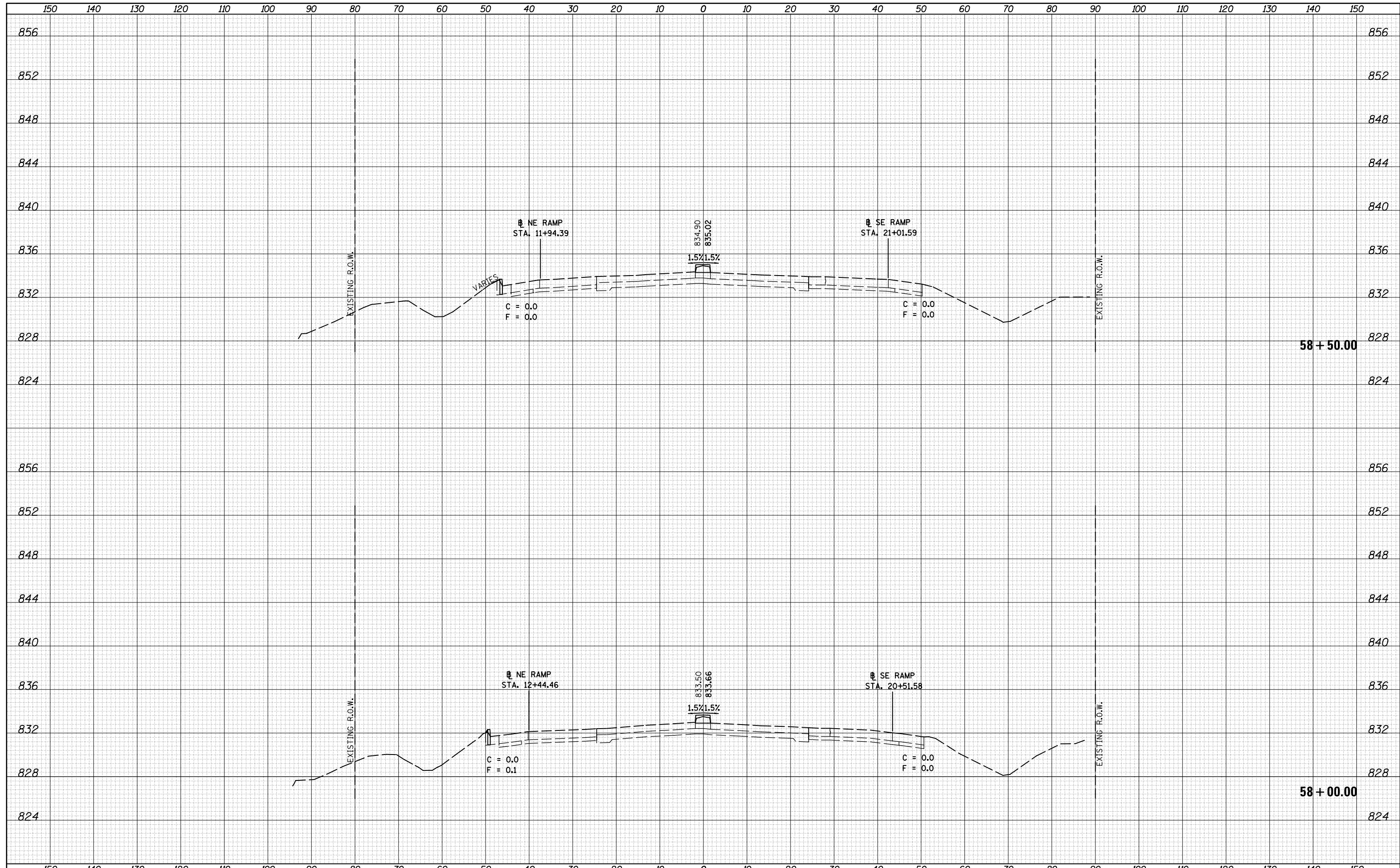
DATE	
BY	
ORIGINAL SURVEY	
NOTE BOOK NO.	
SURVEYED	
PLOTTED	
TEMPLATE AREAS CHECKED	



FILE NAME =	USER NAME = dodgems	DESIGNED -	REVISED -	STATE OF ILLINOIS DEPARTMENT OF TRANSPORTATION	F.A.P. RTE.	SECTION	COUNTY	TOTAL SHEETS	SHEET NO.
c:\pw_work\pwtot\dodgems\d0421881\0570B25-sh1	XS_155BUS.dgn	DRAWN -	REVISED -		704	(57-7)I	McLean	180	131
	PLOT SCALE = 20.0000' / in.	CHECKED -	REVISED -		CONTRACT NO. 70B25				
\$MODELNAME\$	PLOT DATE = 1/26/2015	DATE -	REVISED -		SCALE:	SHEET	OF	SHEETS	STA. 57+00.00
ILLINOIS FED. AID PROJECT									

DATE	
BY	
FINAL SURVEY	
SURVEYED	
PLOTTED	
TEMPLATE	
NOTE BOOK	
AREAS CHECKED	
NO.	

DATE	
BY	
ORIGINAL SURVEY	
SURVEYED	
PLOTTED	
TEMPLATE	
NOTE BOOK	
AREAS CHECKED	
NO.	

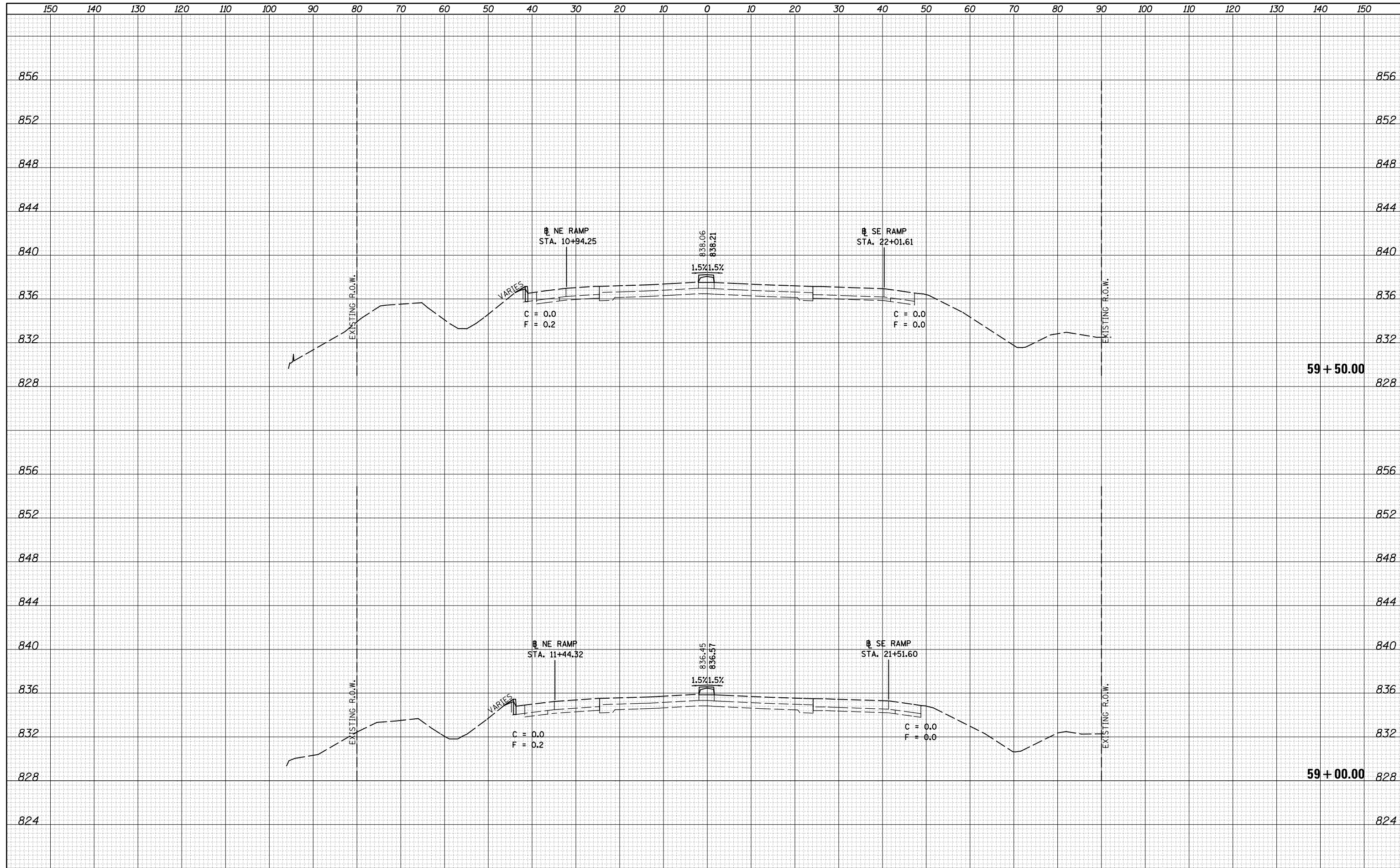


FILE NAME =	USER NAME = dodgems	DESIGNED -	REVISED -	STATE OF ILLINOIS DEPARTMENT OF TRANSPORTATION	F.A.P. RTE.	SECTION	COUNTY	TOTAL SHEETS	SHEET NO.
c:\pw_work\pwtidot\dodgems\d0421881\0570B25-sh1	XS_155BUS.dgn	DRAWN -	REVISED -		704	(57-7)I	McLean	180	132
	PLOT SCALE = 20.0000' / in.	CHECKED -	REVISED -		CONTRACT NO. 70B25				
MODELNAME	PLOT DATE = 1/26/2015	DATE -	REVISED -		ILLINOIS FED. AID PROJECT				

SCALE: SHEET OF SHEETS STA. 58+00.00 TO STA. 58+50.00

DATE	
BY	
FINAL SURVEY	SURVEYED
NOTE BOOK	PLOTTED
NO.	AREAS CHECKED

DATE	
BY	
ORIGINAL SURVEY	SURVEYED
NOTE BOOK	PLOTTED
NO.	AREAS CHECKED

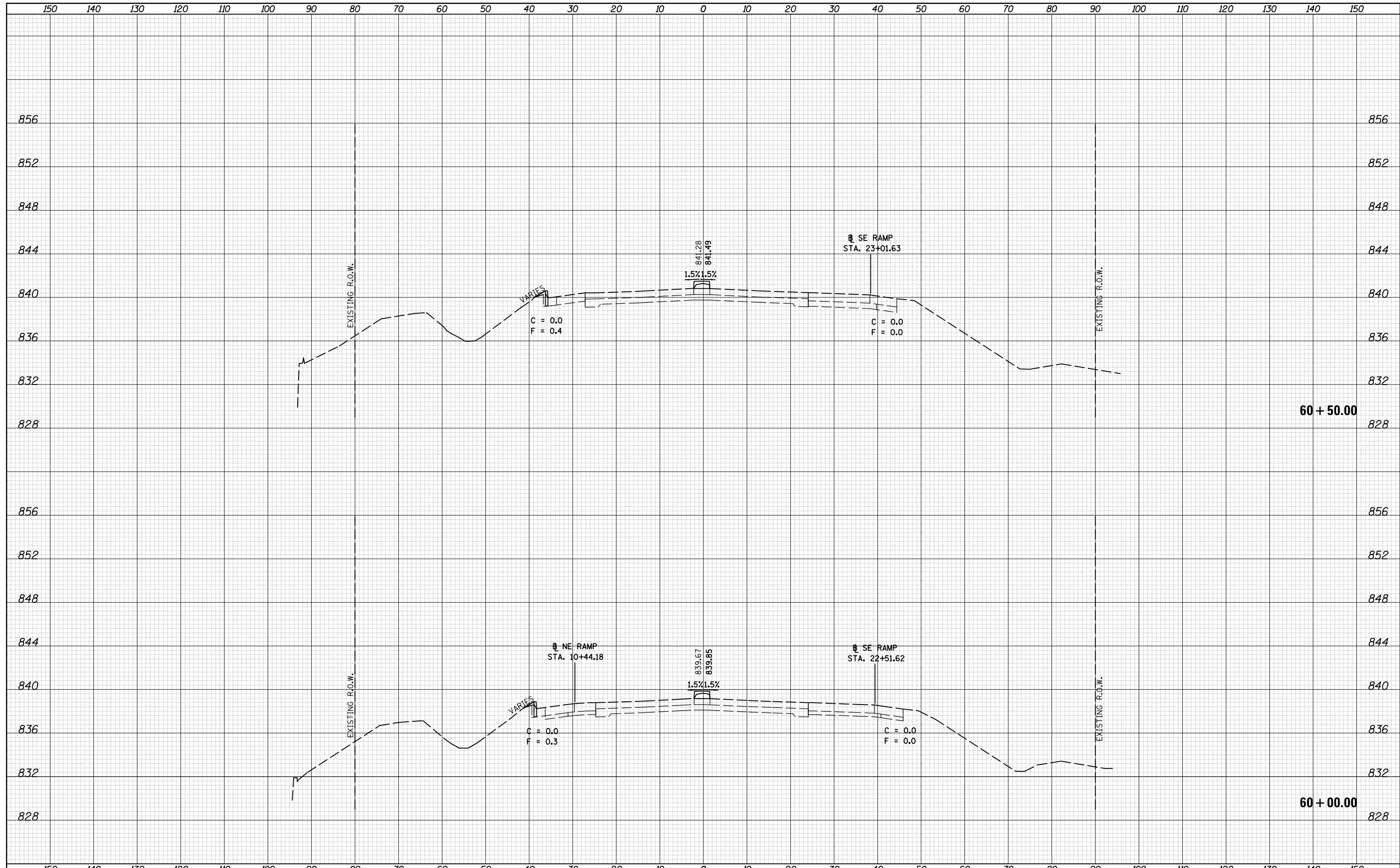


FILE NAME =	USER NAME = dodgems	DESIGNED -	REVISED -	STATE OF ILLINOIS DEPARTMENT OF TRANSPORTATION	F.A.P. RTE.	SECTION	COUNTY	TOTAL SHEETS	SHEET NO.
c:\pw_work\pwtidot\dodgems\d0421881\0570825-sh	XS_155BUS.dgn	DRAWN -	REVISED -		704	(57-7)I	McLean	180	133
	PLOT SCALE = 20.0000' / in.	CHECKED -	REVISED -		CONTRACT NO. 70B25				
MODELNAME	PLOT DATE = 1/26/2015	DATE -	REVISED -		SCALE:	SHEET	OF	SHEETS	STA. 59+00.00

ILLINOIS FED. AID PROJECT

DATE	
BY	
FINAL SURVEY	SURVEYED
NOTE BOOK	PLOTTED
NO.	AREAS CHECKED

DATE	
BY	
ORIGINAL SURVEY	SURVEYED
NOTE BOOK	PLOTTED
NO.	AREAS CHECKED

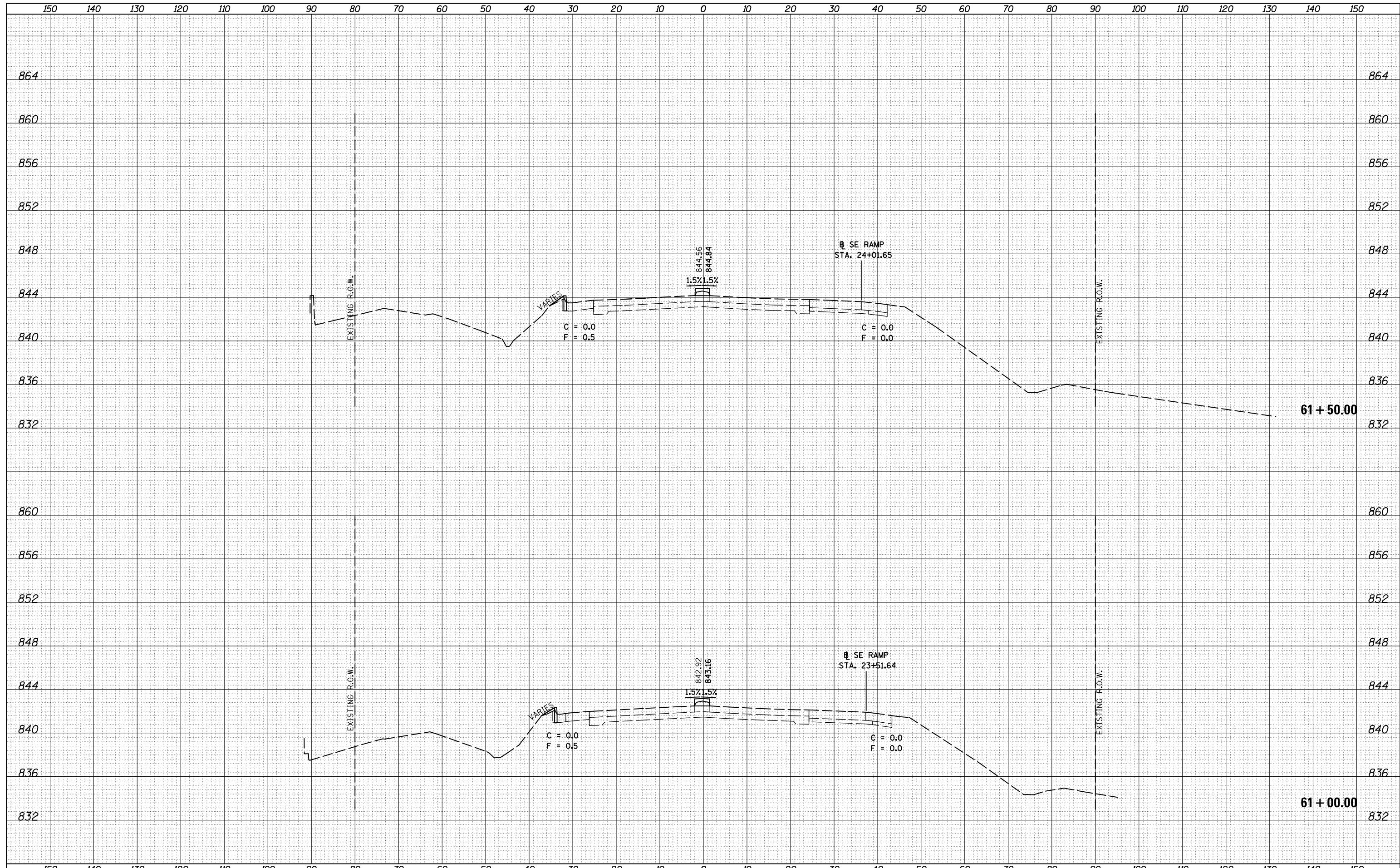


FILE NAME =	USER NAME = dodgems	DESIGNED -	REVISED -	STATE OF ILLINOIS DEPARTMENT OF TRANSPORTATION	F.A.P. RTE.	SECTION	COUNTY	TOTAL SHEETS	SHEET NO.
c:\pw_work\pwt\dot\dodgems\d0421881\0570825-sh	XS_I55BUS.dgn	DRAWN -	REVISED -		704	(57-7)I	McLean	180	134
	PLOT SCALE = 20.0000' / in.	CHECKED -	REVISED -		CONTRACT NO. 70B25				
MODELNAME	PLOT DATE = 1/26/2015	DATE -	REVISED -		ILLINOIS FED. AID PROJECT				

SCALE: SHEET OF SHEETS STA. 60+00.00 TO STA. 60+50.00

DATE	
BY	
FINAL SURVEY	SURVEYED
NOTE BOOK	PLOTTED
NO.	TEMPLATE
	AREAS CHECKED
	AREAS CHECKED

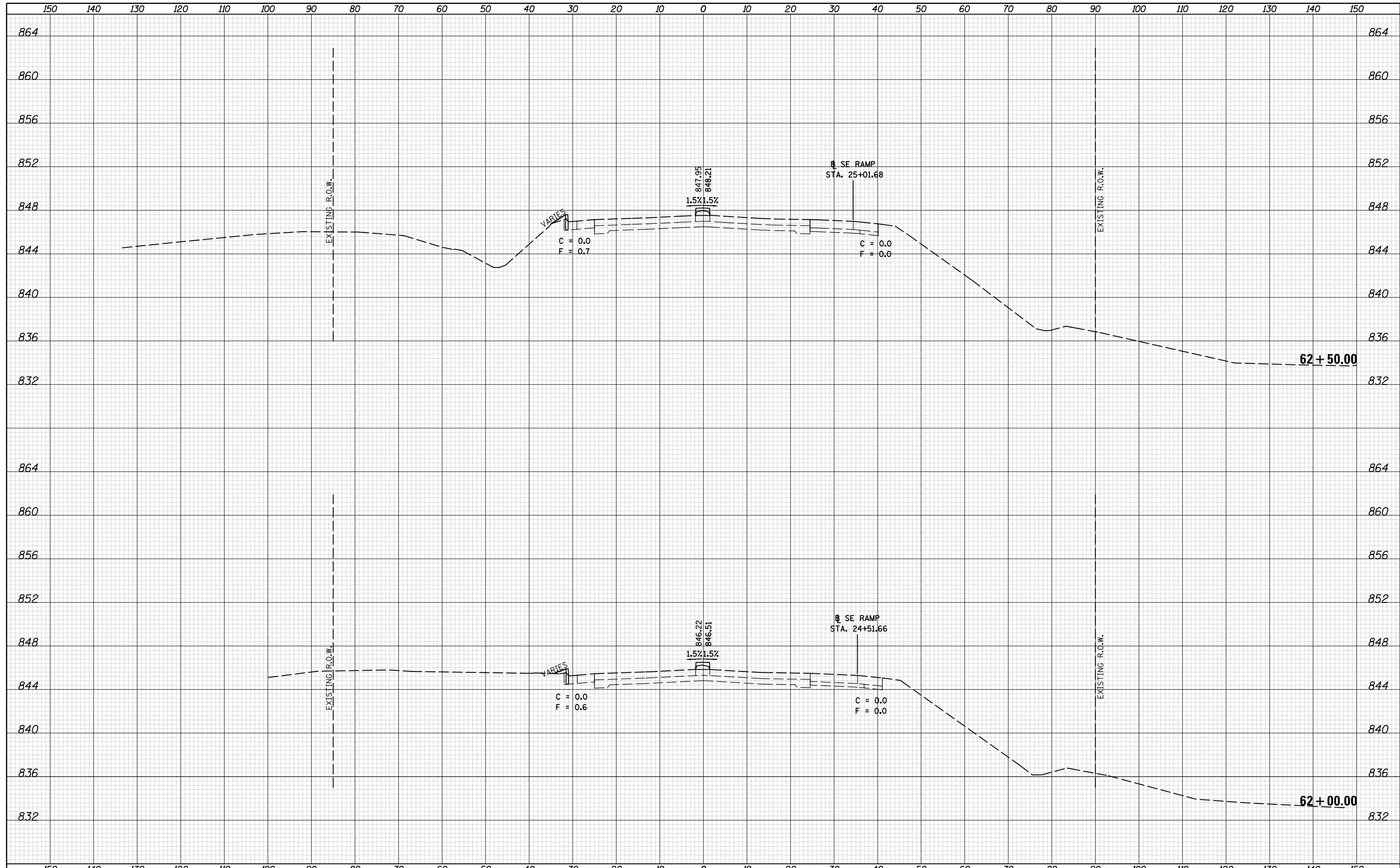
DATE	
BY	
ORIGINAL SURVEY	SURVEYED
NOTE BOOK	PLOTTED
NO.	TEMPLATE
	AREAS CHECKED
	AREAS CHECKED



FILE NAME =	USER NAME = dodgems	DESIGNED -	REVISIED -	STATE OF ILLINOIS DEPARTMENT OF TRANSPORTATION	F.A.P. RTE.	SECTION	COUNTY	TOTAL SHEETS	SHEET NO.
c:\pw_work\pwt\dot\dodgems\d0421881\0570B25-sh	XS_155BUS.dgn	DRAWN -	REVISIED -		704	(57-7)I	McLean	180	135
	PLOT SCALE = 20.0000' / in.	CHECKED -	REVISIED -		CONTRACT NO. 70B25				
MODELNAME	PLOT DATE = 1/26/2015	DATE -	REVISIED -		SCALE:	SHEET	OF	SHEETS	STA. 61+00.00
ILLINOIS FED. AID PROJECT									

DATE	
BY	
FINAL SURVEY	SURVEYED
NOTE BOOK	PLOTTED
NO.	TEMPLATE
	AREAS CHECKED

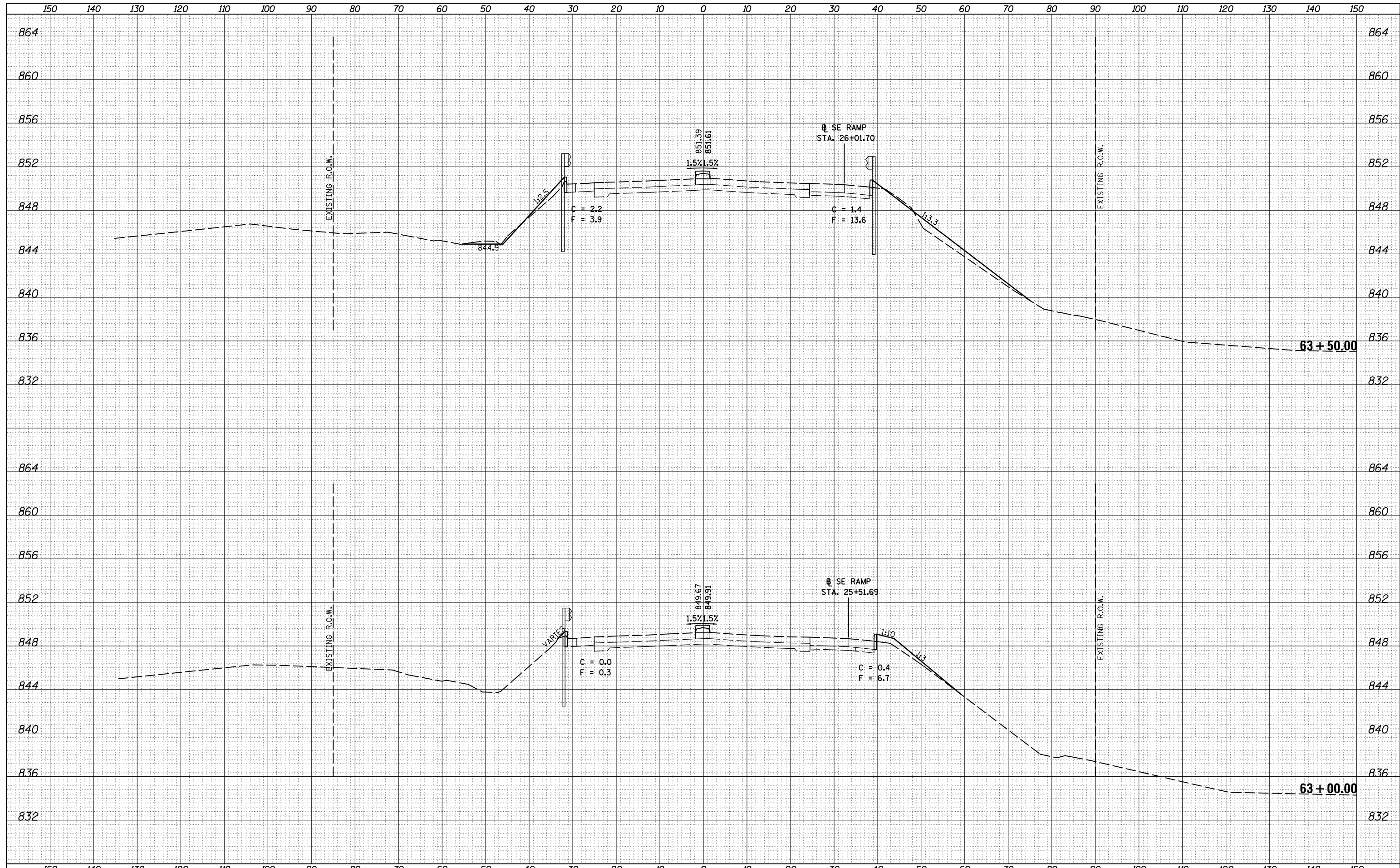
DATE	
BY	
ORIGINAL SURVEY	SURVEYED
NOTE BOOK	PLOTTED
NO.	TEMPLATE
	AREAS CHECKED



FILE NAME =	USER NAME = dodgems	DESIGNED -	REVISED -	STATE OF ILLINOIS DEPARTMENT OF TRANSPORTATION	F.A.P. RTE.	SECTION	COUNTY	TOTAL SHEETS	SHEET NO.
c:\pw_work\pwt\dot\dodgems\d0421881\0570825-sh\XS_155BUS.dgn		DRAWN -	REVISED -		704	(57-7)I	McLean	180	136
		CHECKED -	REVISED -		CONTRACT NO. 70B25		ILLINOIS FED. AID PROJECT		
MODELNAME	PLOT DATE = 1/26/2015	DATE -	REVISED -		SCALE:	SHEET	OF	SHEETS	STA. 62+00.00

DATE	
BY	
SURVEYED	
PLOTTED	
TEMPLATE	
AREAS	
CHECKED	
FINAL SURVEY	
NOTE BOOK	
NO.	

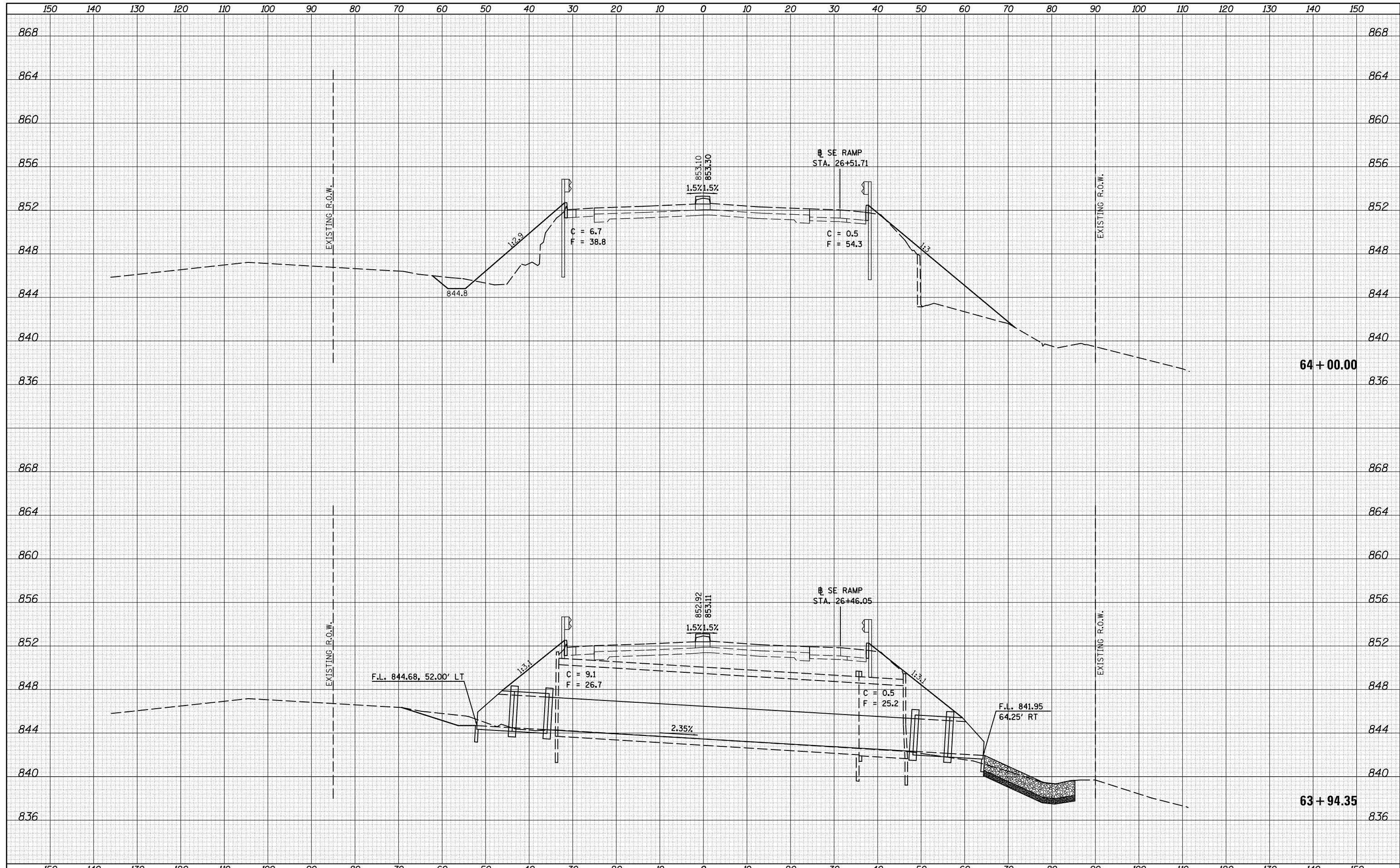
DATE	
BY	
SURVEYED	
PLOTTED	
TEMPLATE	
AREAS	
CHECKED	
ORIGINAL SURVEY	
NOTE BOOK	
NO.	



FILE NAME =	USER NAME = dodgems	DESIGNED -	REVISED -	STATE OF ILLINOIS DEPARTMENT OF TRANSPORTATION	F.A.P. RTE.	SECTION	COUNTY	TOTAL SHEETS	SHEET NO.
c:\pw_work\pwt\dot\dodgems\d0421881\0570825-sh\XS_155BUS.dgn		DRAWN -	REVISED -		704	(57-7)I	McLean	180	137
PLOT SCALE = 20.0000' / in.		CHECKED -	REVISED -		CONTRACT NO. 70B25				
MODELNAME		DATE -	REVISED -		SCALE:	SHEET	OF	SHEETS	STA. 63+00.00
					ILLINOIS FED. AID PROJECT				

DATE	
BY	
FINAL SURVEY	SURVEYED
NOTE BOOK	PLOTTED
NO.	TEMPLATE
	AREAS CHECKED

DATE	
BY	
ORIGINAL SURVEY	SURVEYED
NOTE BOOK	PLOTTED
NO.	TEMPLATE
	AREAS CHECKED

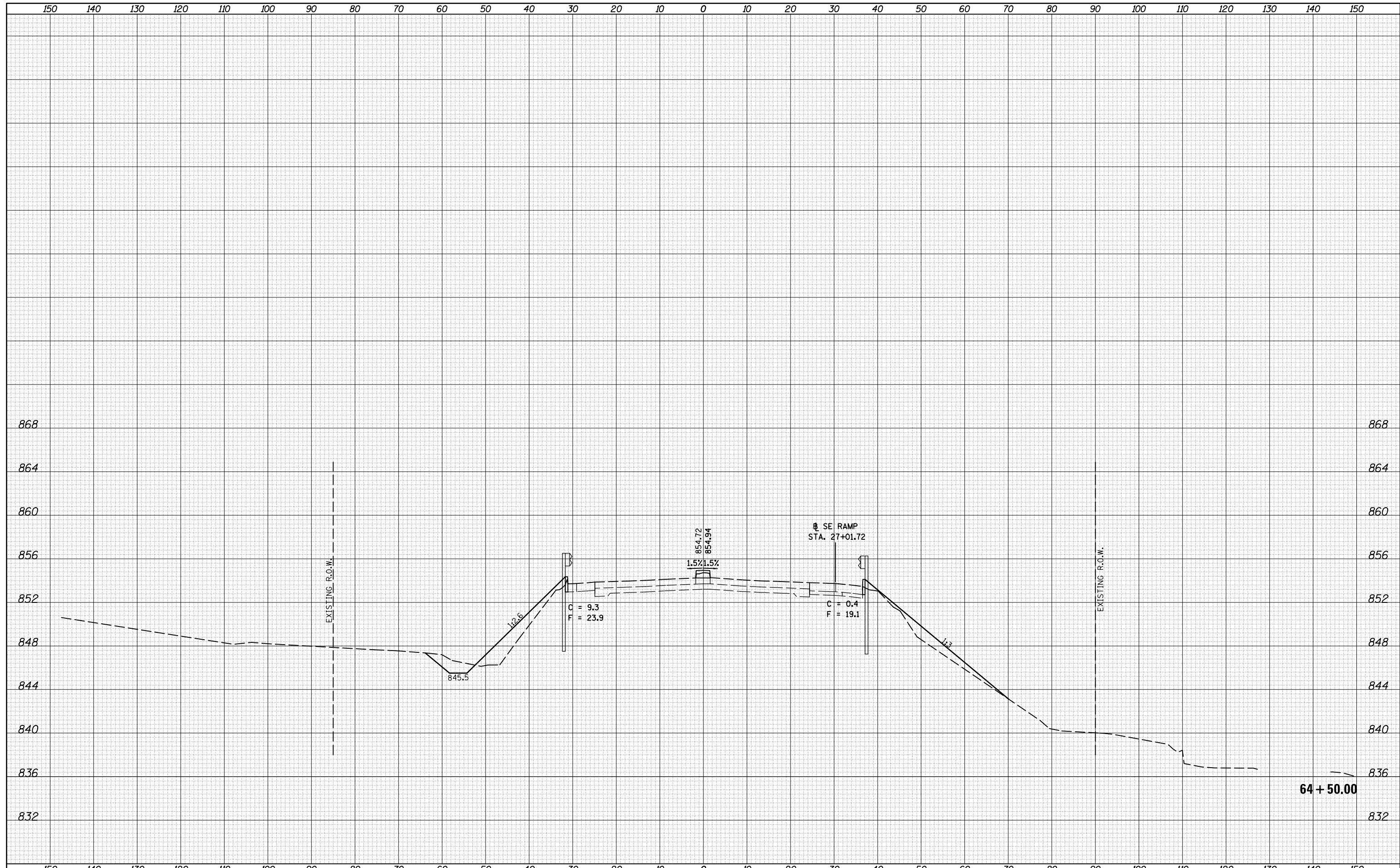


FILE NAME -	USER NAME - dodgms	DESIGNED -	REVISED -	STATE OF ILLINOIS DEPARTMENT OF TRANSPORTATION	F.A.P. RTE.	SECTION	COUNTY	TOTAL SHEETS	SHEET NO.
c:\pw_work\pwtodt\dodgms\d0421881\0570825-sh1	XS_155BUS.dgn	DRAWN -	REVISED -		704	(57-7)I	McLean	180	138
	PLOT SCALE = 20.0000' / in.	CHECKED -	REVISED -		CONTRACT NO. 70B25				
MODELNAME	PLOT DATE = 1/26/2015	DATE -	REVISED -		SCALE:	SHEET	OF	SHEETS	STA.

ILLINOIS FED. AID PROJECT

DATE	
BY	
FINAL SURVEY NO.	
SURVEYED PLOTTED	
NOTE BOOK	
AREAS CHECKED	

DATE	
BY	
ORIGINAL SURVEY NO.	
SURVEYED PLOTTED	
NOTE BOOK	
AREAS CHECKED	



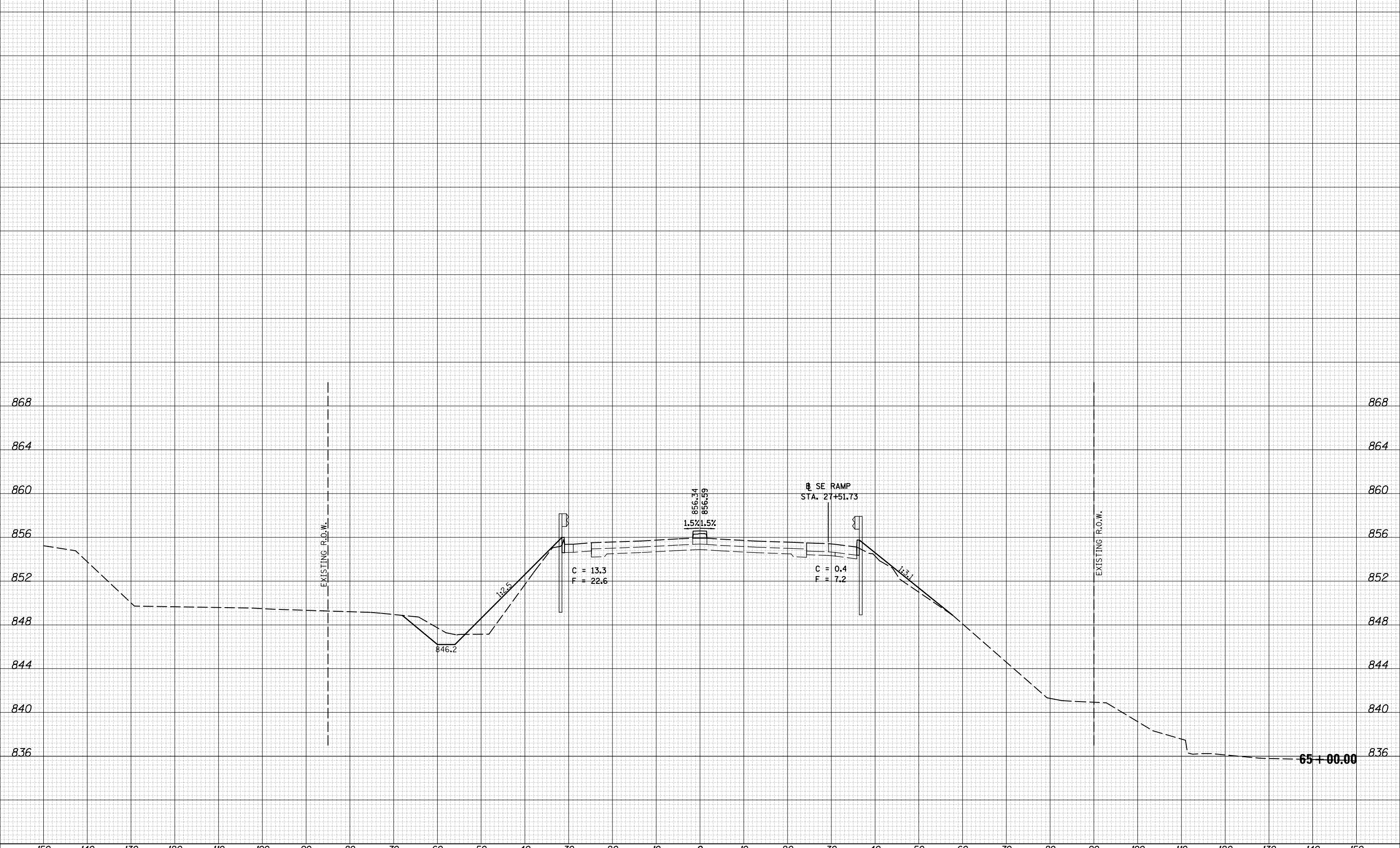
FILE NAME =	USER NAME = dodgems	DESIGNED -	REVISED -	STATE OF ILLINOIS DEPARTMENT OF TRANSPORTATION	F.A.P. RTE.	SECTION	COUNTY	TOTAL SHEETS	SHEET NO.
c:\pw_work\pwtodt\dodgems\d0421881\0570825-sh	XS_155BUS.dgn	DRAWN -	REVISED -		704	(57-7)I	McLean	180	139
	PLOT SCALE = 20.0000' / in.	CHECKED -	REVISED -		CONTRACT NO. 70B25				
MODELNAME	PLOT DATE = 1/26/2015	DATE -	REVISED -		SCALE:	SHEET	OF	SHEETS	STA. 64+50.00

ILLINOIS FED. AID PROJECT

150 140 130 120 110 100 90 80 70 60 50 40 30 20 10 0 10 20 30 40 50 60 70 80 90 100 110 120 130 140 150

DATE	
BY	
FINAL SURVEY NO.	
SURVEYED PLOTTED AREAS CHECKED	
NOTE BOOK AREAS CHECKED	

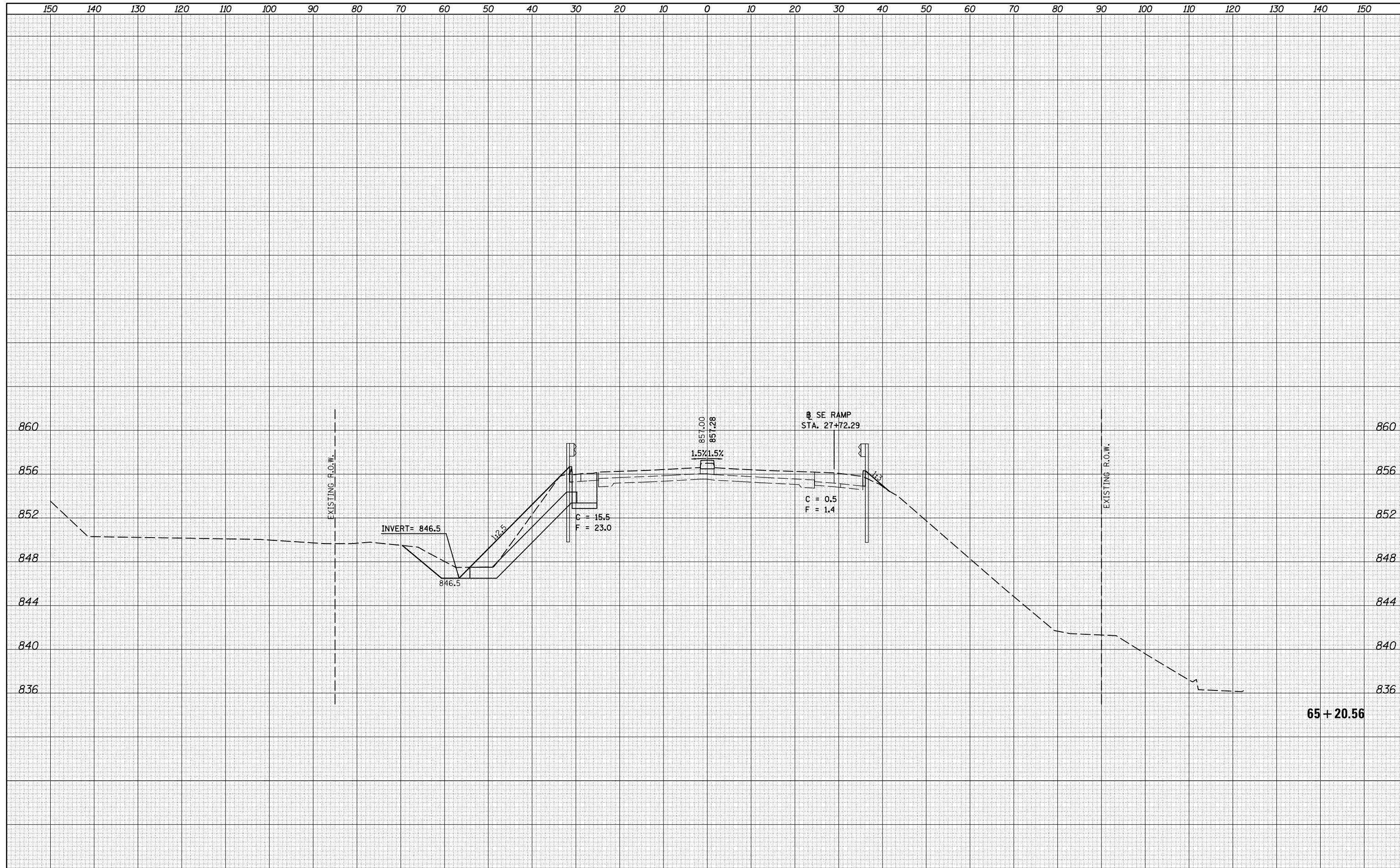
DATE	
BY	
ORIGINAL SURVEY NO.	
SURVEYED PLOTTED AREAS CHECKED	
NOTE BOOK AREAS CHECKED	



FILE NAME =	USER NAME = dodgems	DESIGNED -	REVISED -	STATE OF ILLINOIS DEPARTMENT OF TRANSPORTATION	F.A.P. RTE.	SECTION	COUNTY	TOTAL SHEETS	SHEET NO.
c:\pw_work\pwork\dodgems\d0421881\0570825-sh1	XS_155BUS.dgn	DRAWN -	REVISED -		704	(57-7)I	McLean	180	140
	PLOT SCALE = 20.0000' / in.	CHECKED -	REVISED -		CONTRACT NO. 70B25				
MODELNAME	PLOT DATE = 1/26/2015	DATE -	REVISED -		SCALE:	SHEET	OF	SHEETS	STA. 65+00.00
ILLINOIS FED. AID PROJECT									

DATE	
BY	
FINAL SURVEY	SURVEYED
NOTE BOOK	PLOTTED
NO.	TEMPLATE
	AREAS
	CHECKED

DATE	
BY	
ORIGINAL SURVEY	SURVEYED
NOTE BOOK	PLOTTED
NO.	TEMPLATE
	AREAS
	CHECKED

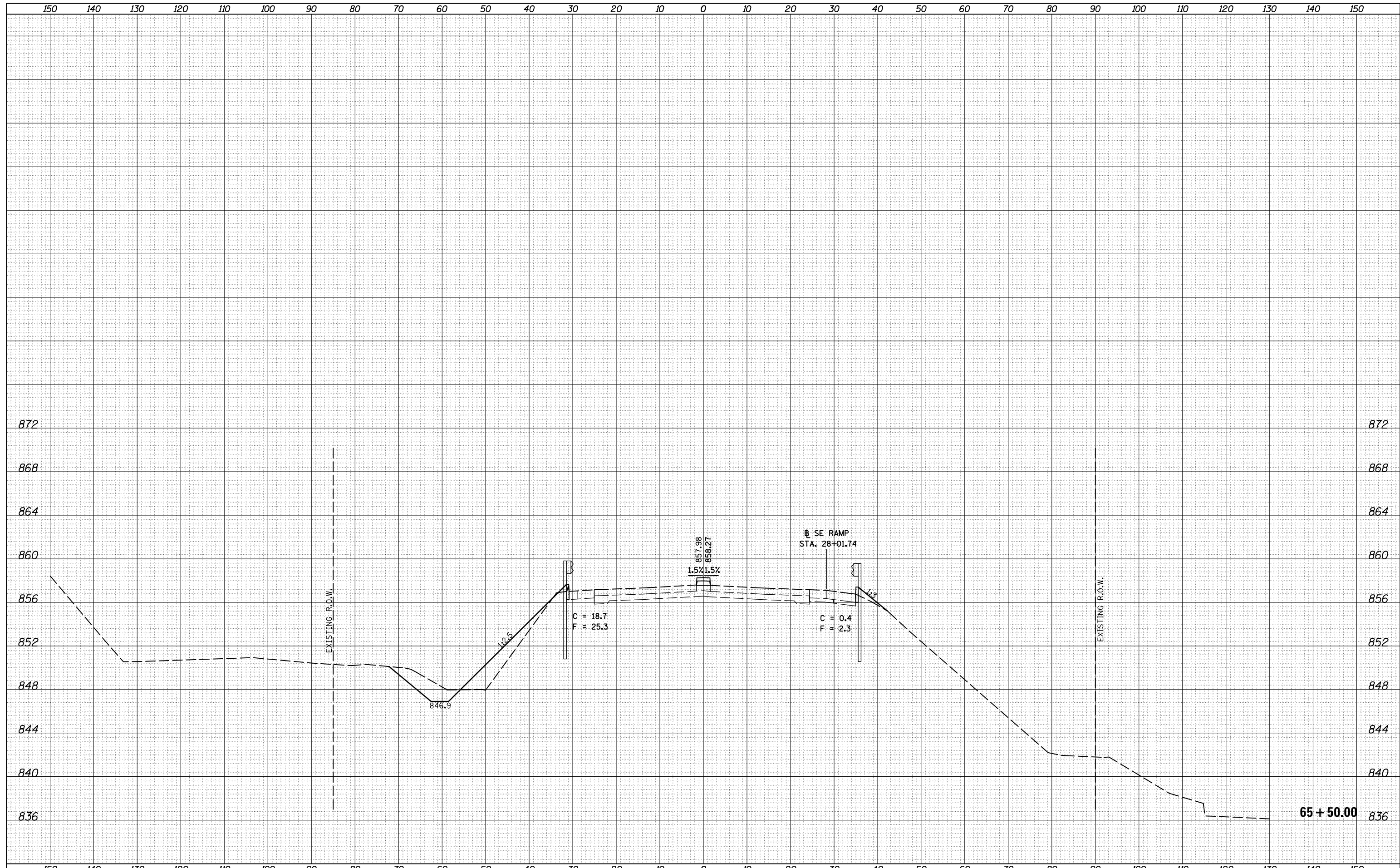


65 + 20.56

FILE NAME =	USER NAME = dodgems	DESIGNED -	REVISED -	STATE OF ILLINOIS DEPARTMENT OF TRANSPORTATION	SCALE: SHEET OF SHEETS STA. TO STA.	F.A.P. RTE.	SECTION	COUNTY	TOTAL SHEETS	SHEET NO.	
c:\pw_work\pido\tdodgems\d0421881\0570825-sh	XS_155BUS.dgn	DRAWN -	REVISED -			704	(57-7I)	McLean	180	141	
	PLOT SCALE = 20.0000' / in.	CHECKED -	REVISED -			CONTRACT NO. 70B25					
MODELNAME	PLOT DATE = 1/26/2015	DATE -	REVISED -			ILLINOIS FED. AID PROJECT					

DATE	
BY	
FINAL SURVEY	SURVEYED
NOTE BOOK	PLOTTED
NO.	AREAS CHECKED

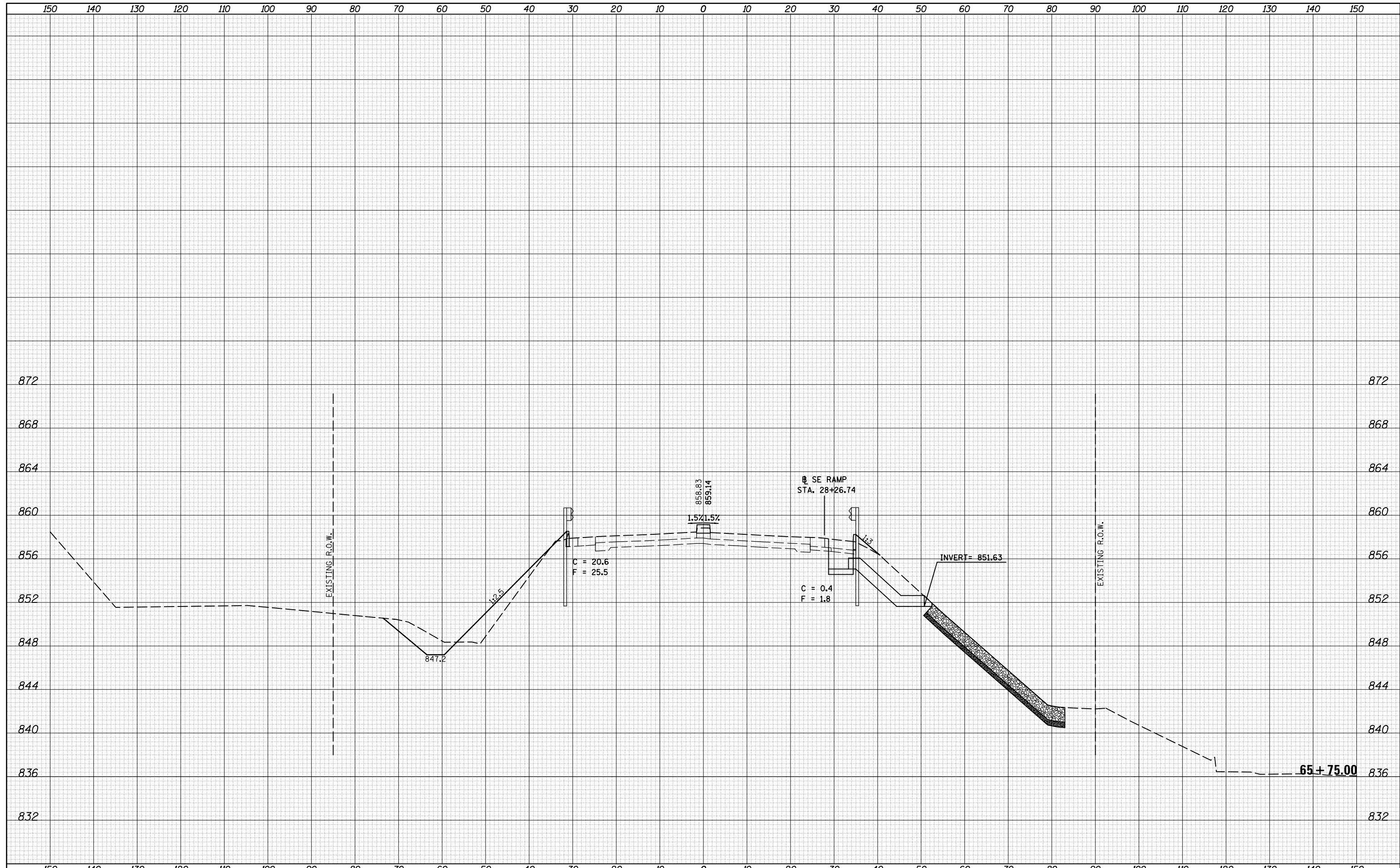
DATE	
BY	
ORIGINAL SURVEY	SURVEYED
NOTE BOOK	PLOTTED
NO.	AREAS CHECKED



FILE NAME -	USER NAME - dodgems	DESIGNED -	REVISIED -	STATE OF ILLINOIS DEPARTMENT OF TRANSPORTATION	F.A.P. RTE.	SECTION	COUNTY	TOTAL SHEETS	SHEET NO.
c:\pw_work\pwtodt\dodgems\d0421881\0570B25-sh	XS_155BUS.dgn	DRAWN -	REVISIED -		704	(57-7)I	McLean	180	142
PLOT SCALE - 20.0000' / in.	CHECKED -	REVISIED -	CONTRACT NO. 70B25						
PLOT DATE - 1/26/2015	DATE -	REVISIED -	SCALE: SHEET OF SHEETS STA. 65+50.00 TO STA. 65+50.00						

DATE	
BY	
SURVEYED	
PLOTTED	
TEMPLATE	
AREAS	
CHECKED	
FINAL SURVEY	
NOTE BOOK	
NO.	

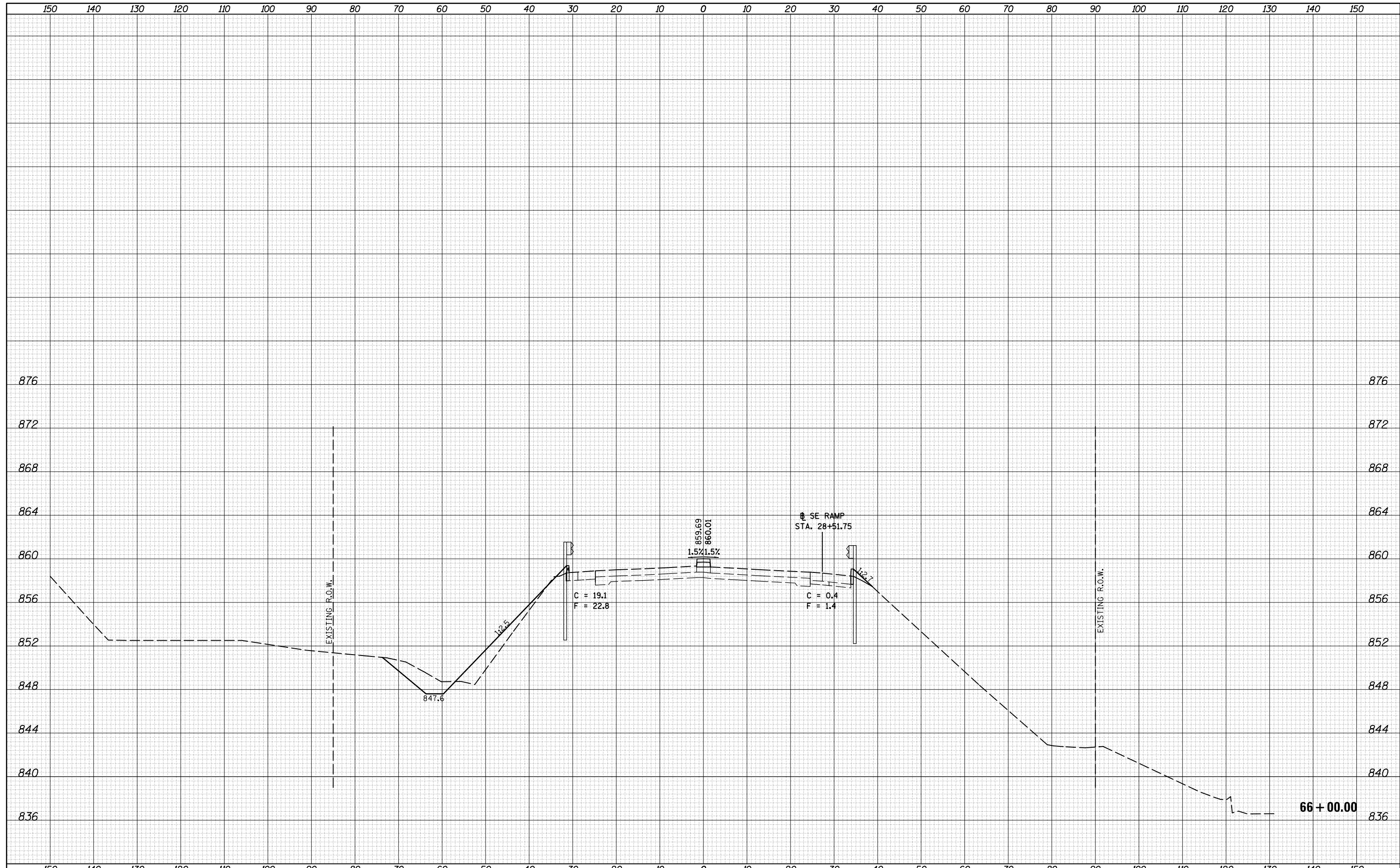
DATE	
BY	
SURVEYED	
PLOTTED	
TEMPLATE	
AREAS	
CHECKED	
ORIGINAL SURVEY	
NOTE BOOK	
NO.	



FILE NAME =	USER NAME = dodgems	DESIGNED -	REVISED -	STATE OF ILLINOIS DEPARTMENT OF TRANSPORTATION	F.A.P. RTE.	SECTION	COUNTY	TOTAL SHEETS	SHEET NO.
c:\pw_work\pwork\dot\dodgems\d0421881\0570825-sh	XS_155BUS.dgn	DRAWN -	REVISED -		704	(57-7)I	McLean	180	143
	PLOT SCALE = 20.0000' / in.	CHECKED -	REVISED -		CONTRACT NO. 70B25				
MODELNAME	PLOT DATE = 1/26/2015	DATE -	REVISED -		SCALE:	SHEET	OF	SHEETS	STA. 65+75.00
ILLINOIS FED. AID PROJECT									

DATE	
BY	
FINAL SURVEY	SURVEYED
NOTE BOOK	PLOTTED
NO.	TEMPLATE
	AREAS CHECKED

DATE	
BY	
ORIGINAL SURVEY	SURVEYED
NOTE BOOK	PLOTTED
NO.	TEMPLATE
	AREAS CHECKED

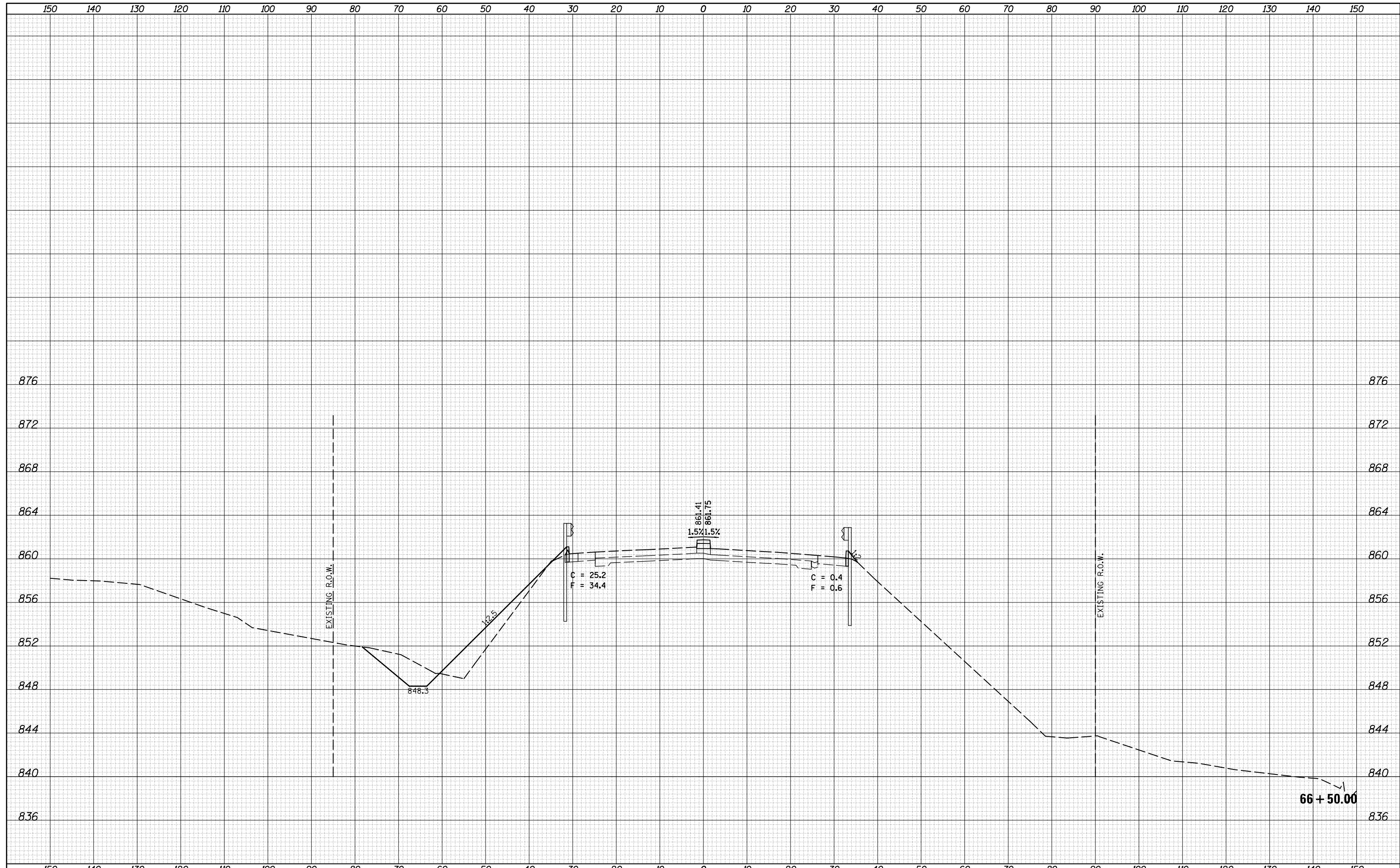


FILE NAME =	USER NAME = dodgems	DESIGNED -	REVISED -	STATE OF ILLINOIS DEPARTMENT OF TRANSPORTATION	F.A.P. RTE.	SECTION	COUNTY	TOTAL SHEETS	SHEET NO.
c:\pw_work\pwtidot\dodgems\d0421881\0570825-sh	XS_155BUS.dgn	DRAWN -	REVISED -		704	(57-7)I	McLean	180	144
	PLOT SCALE = 20.0000' / in.	CHECKED -	REVISED -		CONTRACT NO. 70B25				
MODELNAME	PLOT DATE = 1/26/2015	DATE -	REVISED -		SCALE:	SHEET	OF	SHEETS	STA. 66+00.00

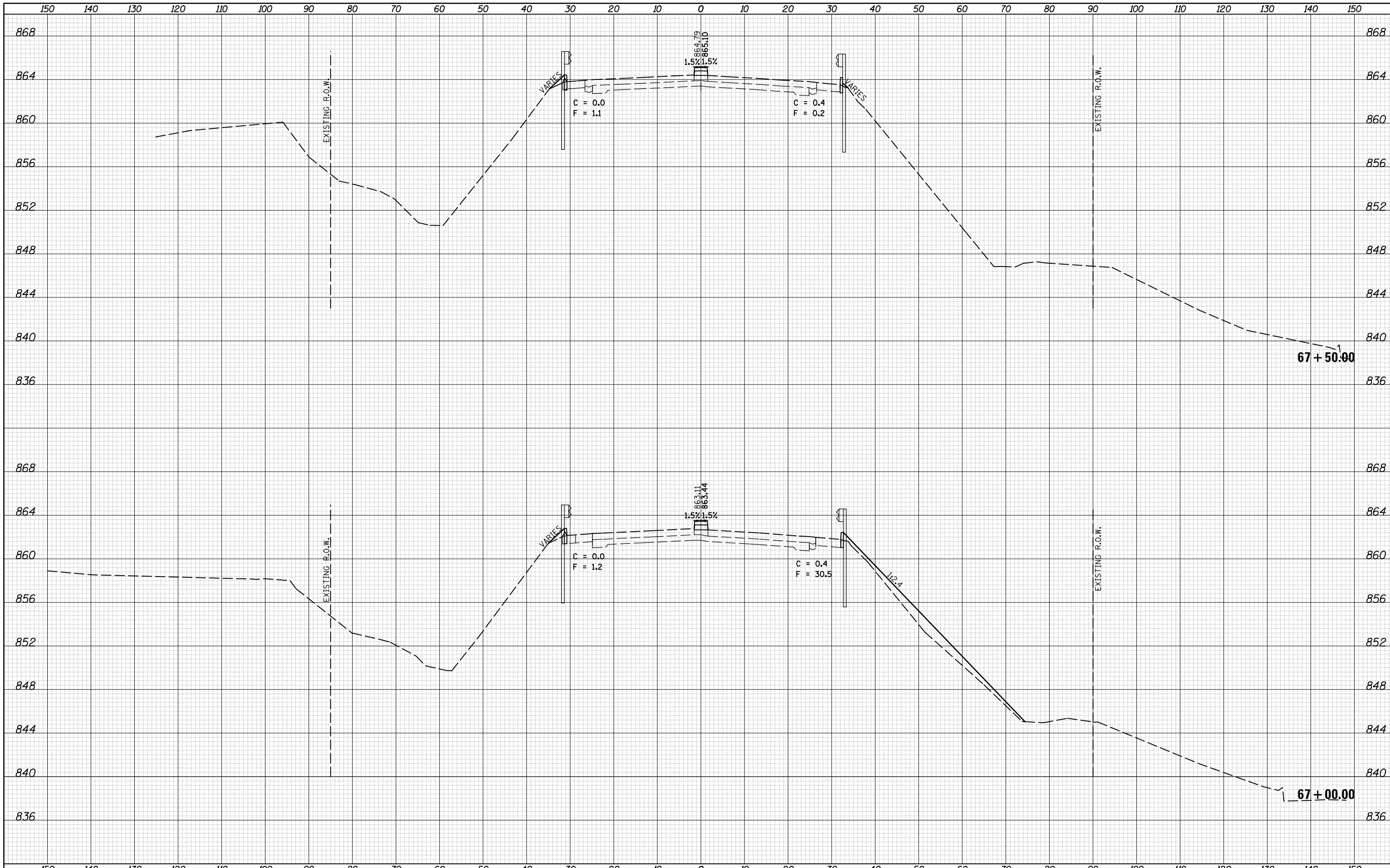
ILLINOIS FED. AID PROJECT

DATE	
BY	
SURVEYED	
PLOTTED	
TEMPLATE	
AREAS	
CHECKED	
FINAL SURVEY	
NOTE BOOK	
NO.	

DATE	
BY	
SURVEYED	
PLOTTED	
TEMPLATE	
AREAS	
CHECKED	
ORIGINAL SURVEY	
NOTE BOOK	
NO.	



FILE NAME -	USER NAME - dodgems	DESIGNED -	REVISIED -	STATE OF ILLINOIS DEPARTMENT OF TRANSPORTATION	F.A.P. RTE.	SECTION	COUNTY	TOTAL SHEETS	SHEET NO.
c:\pw_work\pwtodot\dodgems\d0421881\0570825-sh	XS_155BUS.dgn	DRAWN -	REVISIED -		704	(57-7)I	McLean	180	145
	PLOT SCALE = 20.0000' / in.	CHECKED -	REVISIED -		CONTRACT NO. 70B25				
MODELNAME	PLOT DATE = 1/26/2015	DATE -	REVISIED -		SCALE:	SHEET	OF	SHEETS	STA. 66+50.00
ILLINOIS FED. AID PROJECT									

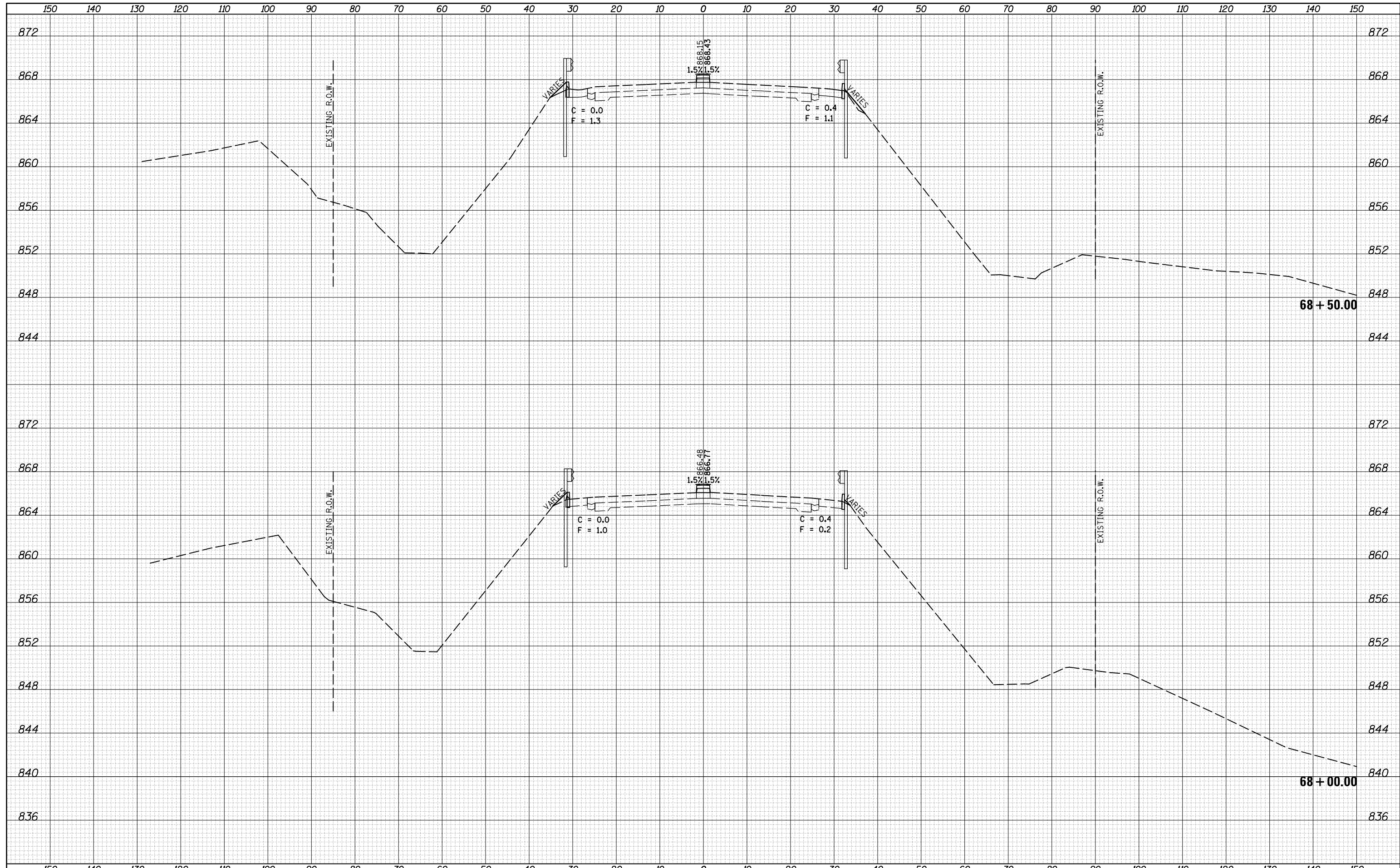


DATE	
BY	
FINISHED SURVEY	
PLOTTED	
TEMPLATE	
NOTE BOOK	
AREAS CHECKED	
NO.	

DATE	
BY	
ORIGINAL SURVEY	
PLOTTED	
TEMPLATE	
NOTE BOOK	
AREAS CHECKED	
NO.	

DATE	
BY	
FINISHED	
SURVEYED	
PLOTTED	
TEMPLATE	
AREAS	
CHECKED	
NO.	

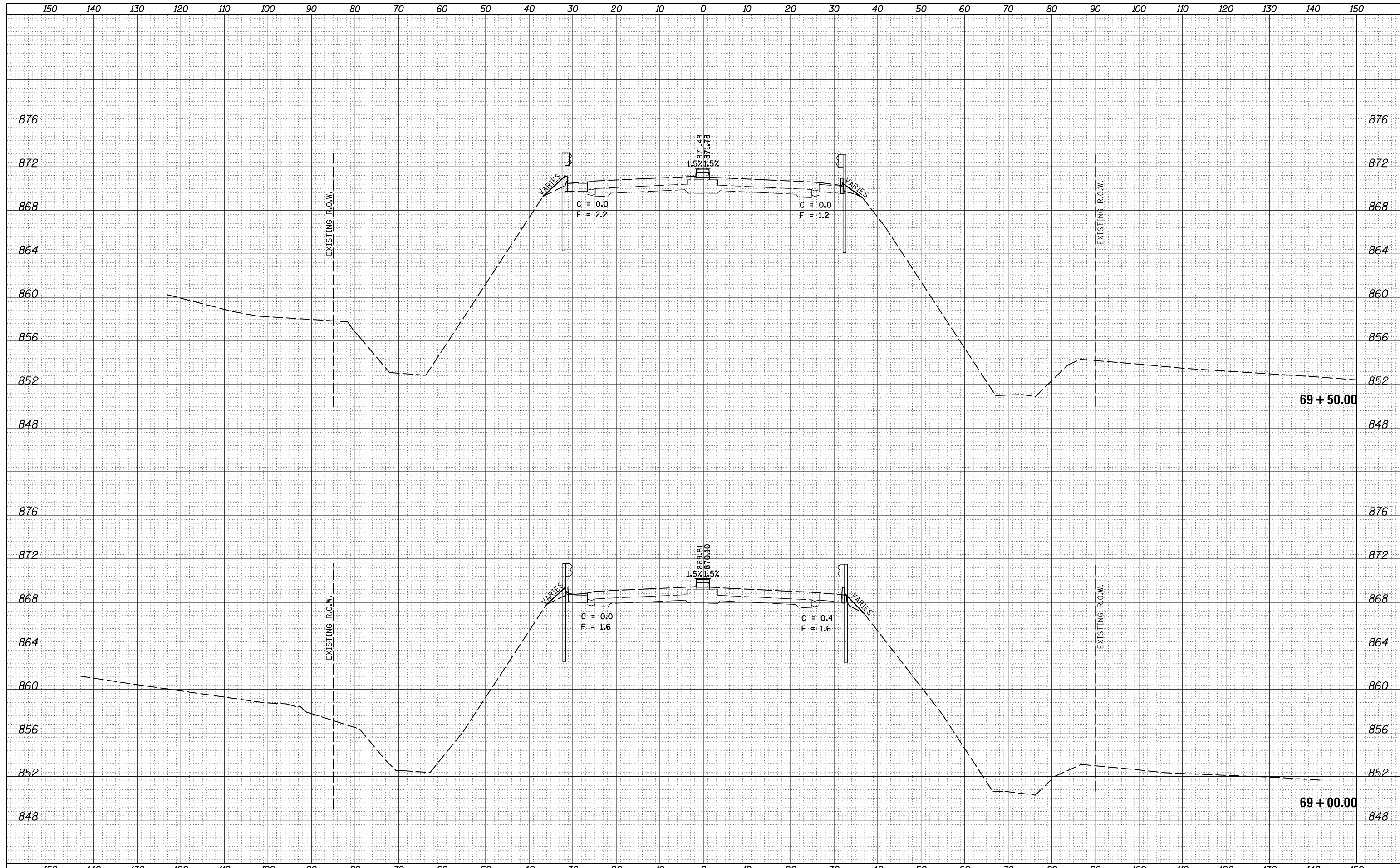
DATE	
BY	
ORIGINAL	
SURVEY	
NOTE	
BOOK	
AREAS	
CHECKED	
NO.	



FILE NAME =	USER NAME = dodgems	DESIGNED -	REVISED -	STATE OF ILLINOIS DEPARTMENT OF TRANSPORTATION	F.A.P. RTE.	SECTION	COUNTY	TOTAL SHEETS	SHEET NO.
c:\pw_work\pido\tdodgems\d0421881\0570825-sh\XS_155BUS.dgn	DRAWN -	REVISED -	REVISED -		704	(57-7)I	McLean	180	147
PLT SCALE = 20.0000' / in.	CHECKED -	REVISED -	REVISED -		CONTRACT NO. 70B25				
PLT DATE = 1/26/2015	DATE -	REVISED -	REVISED -		SCALE:	SHEET	OF	SHEETS	STA. 68+00.00
					ILLINOIS FED. AID PROJECT				

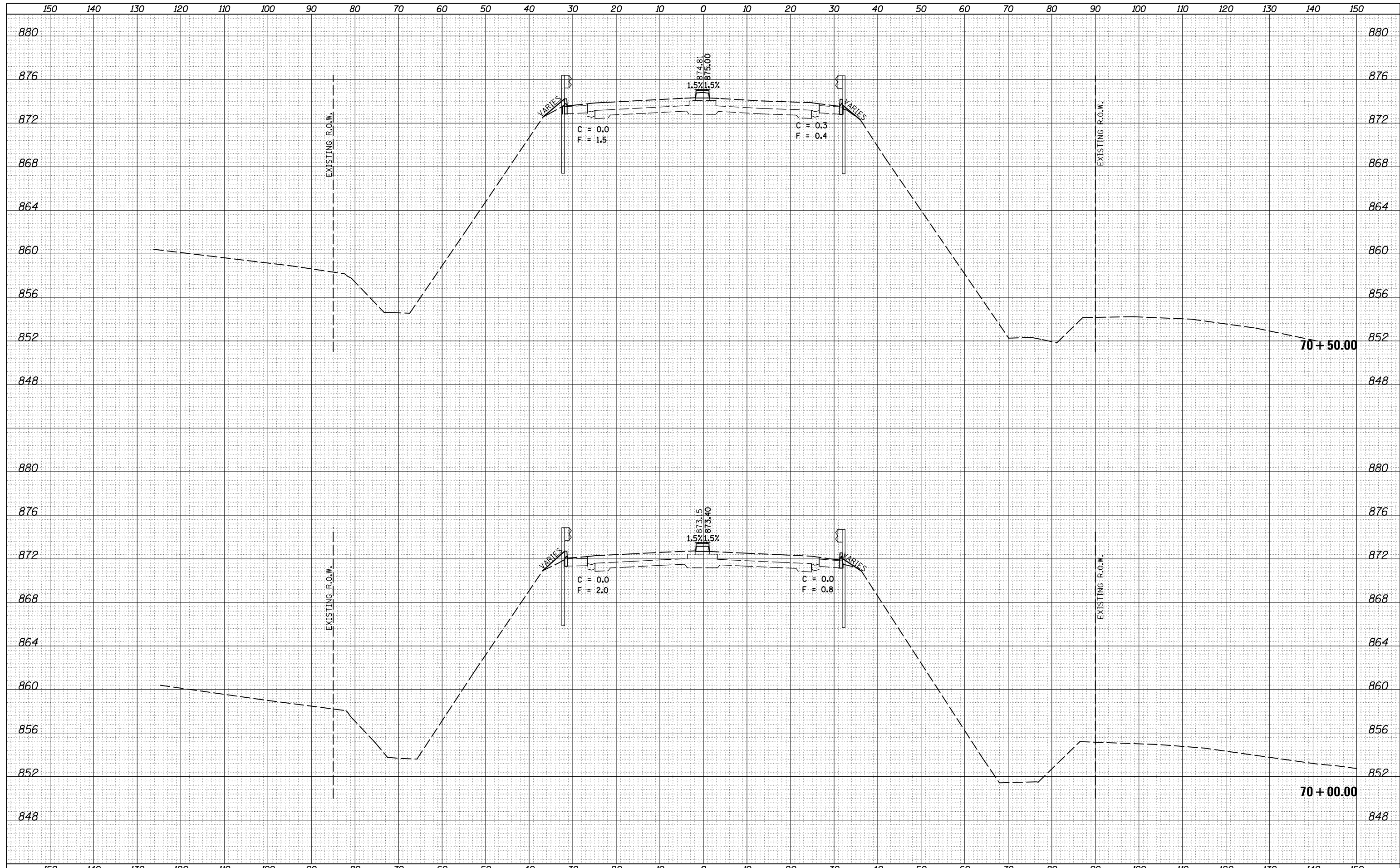
DATE	
BY	
FINAL SURVEY	SURVEYED
NOTE BOOK	PLOTTED
NO.	TEMPLATE
	AREAS
	CHECKED

DATE	
BY	
ORIGINAL SURVEY	SURVEYED
NOTE BOOK	PLOTTED
NO.	TEMPLATE
	AREAS
	CHECKED



DATE	
BY	
FINAL SURVEY	SURVEYED
NOTE BOOK	PLOTTED
NO.	TEMPLATE
	AREAS CHECKED
	AREAS CHECKED

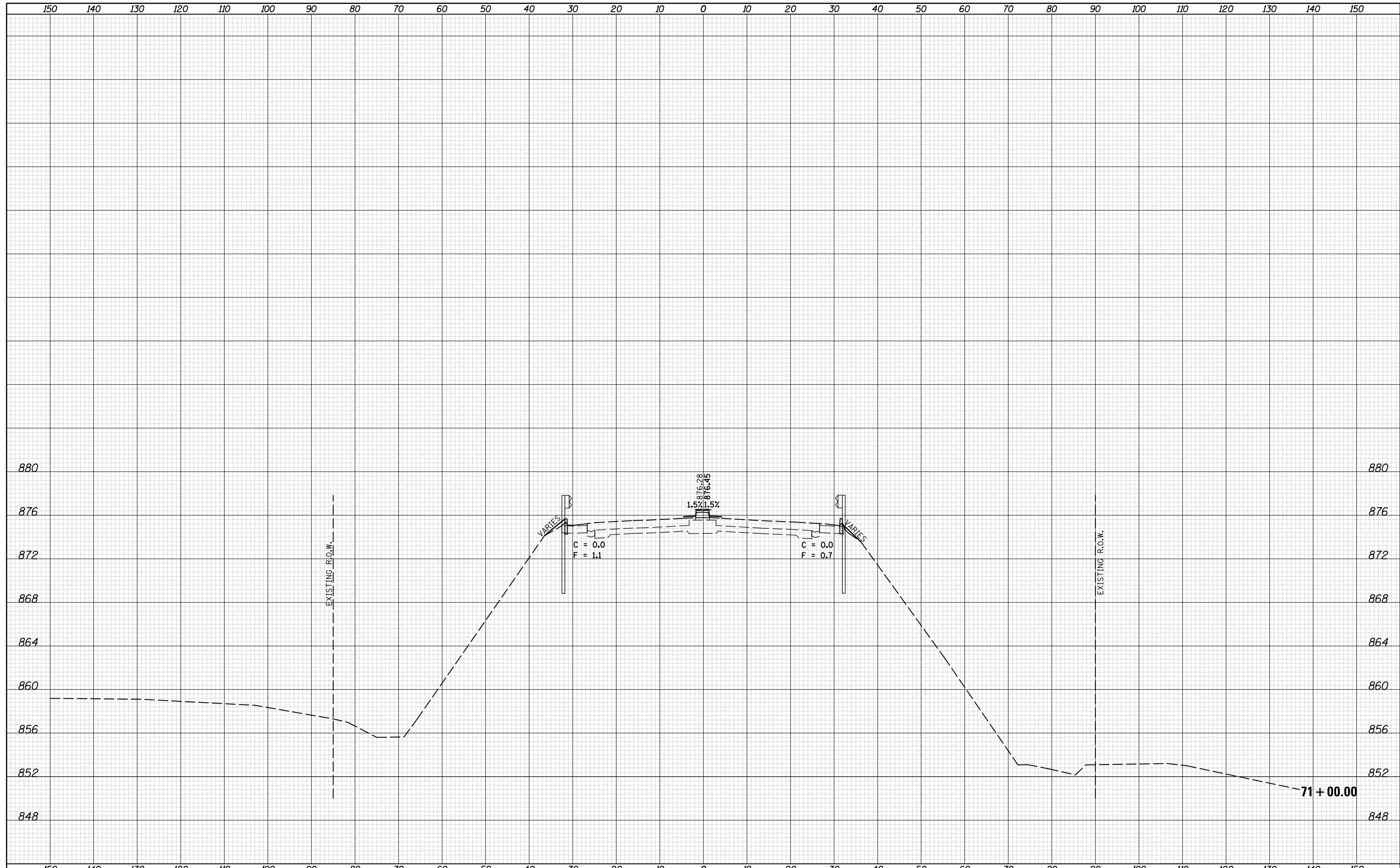
DATE	
BY	
ORIGINAL SURVEY	SURVEYED
NOTE BOOK	PLOTTED
NO.	TEMPLATE
	AREAS CHECKED
	AREAS CHECKED



FILE NAME -	USER NAME - dodgems	DESIGNED -	REVISIED -	STATE OF ILLINOIS DEPARTMENT OF TRANSPORTATION	F.A.P. RTE.	SECTION	COUNTY	TOTAL SHEETS	SHEET NO.
c:\pw_work\pido\tdodgems\d0421881\0570825-sh\XS_155BUS.dgn	DRAWN -	REVISIED -	704		(57-7)I	McLean	180	149	
PLOT SCALE = 20.0000' / in.	CHECKED -	REVISIED -	CONTRACT NO. 70B25						
PLOT DATE = 1/26/2015	DATE -	REVISIED -	ILLINOIS FED. AID PROJECT						
SCALE:					SHEET	OF	SHEETS	STA. 70+00.00	TO STA. 70+50.00

DATE	
BY	
FINAL SURVEY	SURVEYED
NOTE BOOK	PLOTTED
NO.	TEMPLATE
	AREAS
	CHECKED

DATE	
BY	
ORIGINAL SURVEY	SURVEYED
NOTE BOOK	PLOTTED
NO.	TEMPLATE
	AREAS
	CHECKED

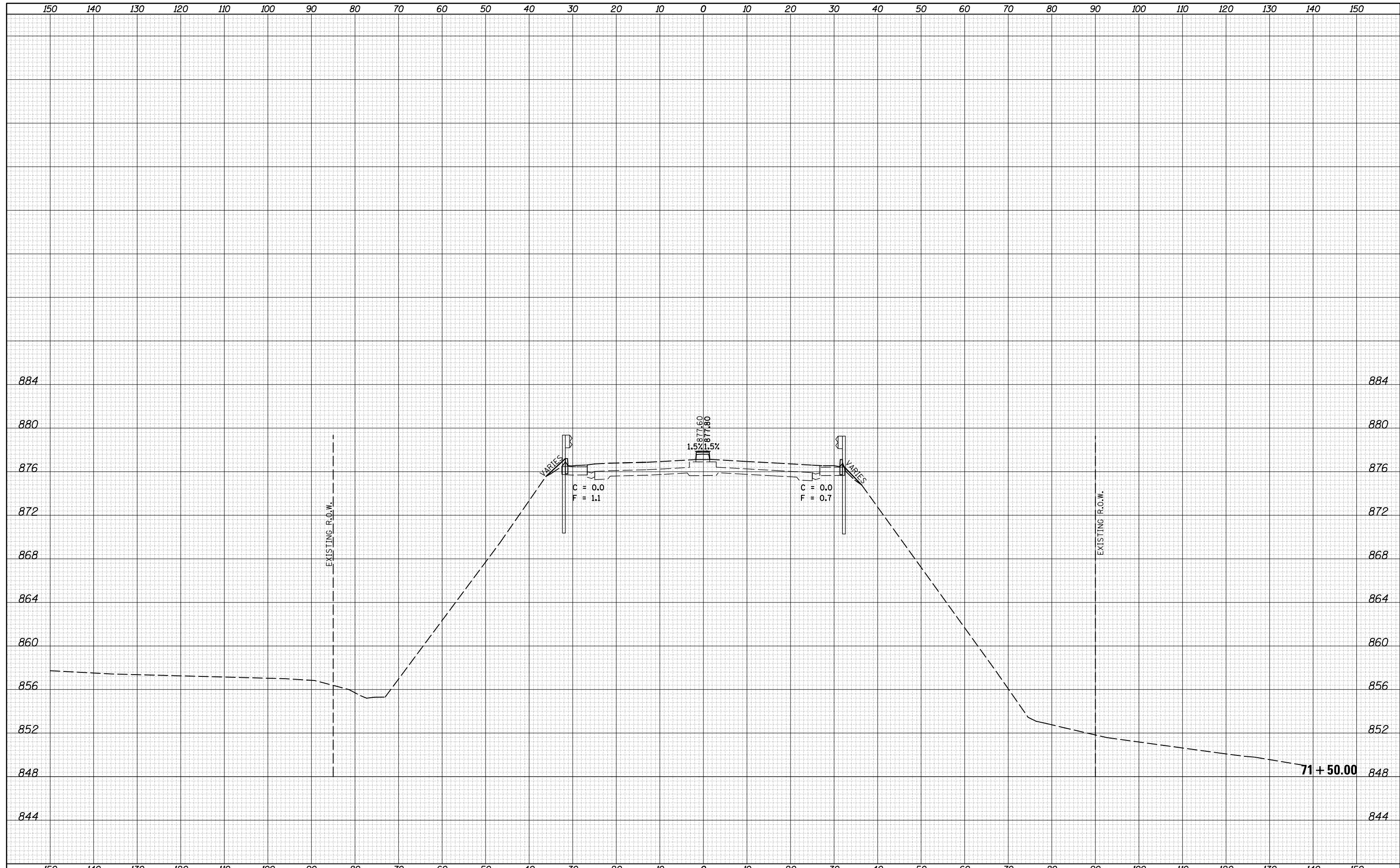


FILE NAME =	USER NAME = dodgems	DESIGNED -	REVISIED -	STATE OF ILLINOIS DEPARTMENT OF TRANSPORTATION	F.A.P. RTE.	SECTION	COUNTY	TOTAL SHEETS	SHEET NO.
c:\pw_work\pido\tdodgems\d0421881\0570825-sh	XS_155BUS.dgn	DRAWN -	REVISIED -		704	(57-7)I	McLean	180	150
	PLOT SCALE = 20.0000' / in.	CHECKED -	REVISIED -		CONTRACT NO. 70B25				
\$MODELNAME\$	PLOT DATE = 1/26/2015	DATE -	REVISIED -		SCALE:	SHEET	OF	SHEETS	STA. 71+00.00

ILLINOIS FED. AID PROJECT

DATE	
BY	
SURVEYED	
PLOTTED	
TEMPLATE	
AREAS	
CHECKED	
FINAL SURVEY	
NOTE BOOK	
NO.	

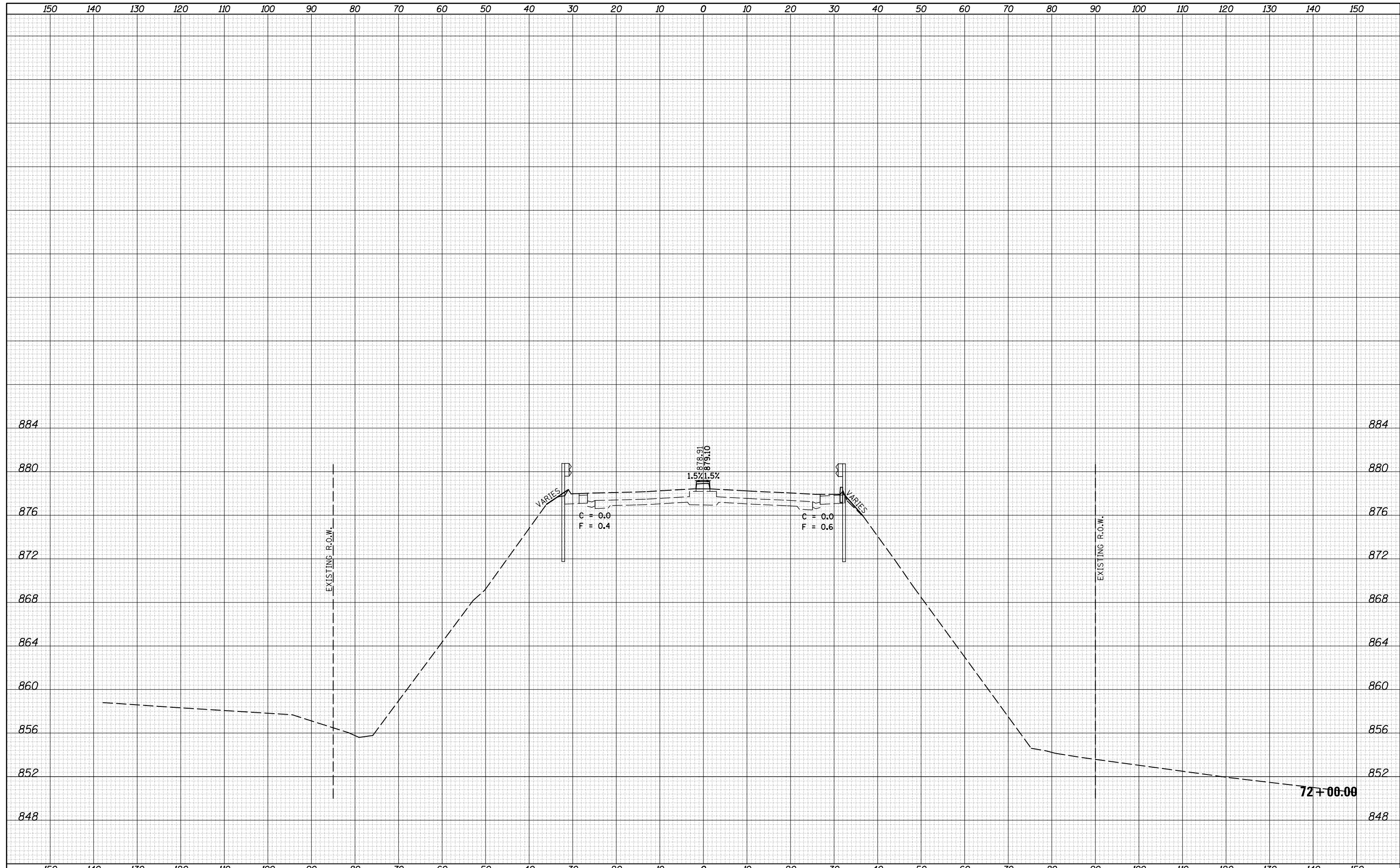
DATE	
BY	
SURVEYED	
PLOTTED	
TEMPLATE	
AREAS	
CHECKED	
ORIGINAL SURVEY	
NOTE BOOK	
NO.	



FILE NAME -	USER NAME - dodgems	DESIGNED -	REVISIED -	STATE OF ILLINOIS DEPARTMENT OF TRANSPORTATION	F.A.P. RTE.	SECTION	COUNTY	TOTAL SHEETS	SHEET NO.
c:\pw_work\pido\tdodgems\d0421881\0570825-sh\XS_155BUS.dgn	DRAWN -	REVISIED -	704		(57-7)I	McLean	180	151	
PLOT SCALE - 20.0000' / in.	CHECKED -	REVISIED -	CONTRACT NO. 70B25						
PLOT DATE - 1/26/2015	DATE -	REVISIED -	SCALE:		SHEET	OF	SHEETS	STA. 71+50.00	TO STA. 71+50.00

DATE	
BY	
FINAL SURVEY NO.	
SURVEYED PLOTTED AREAS CHECKED	
NOTE BOOK NO.	
TEMPLATE AREAS CHECKED	

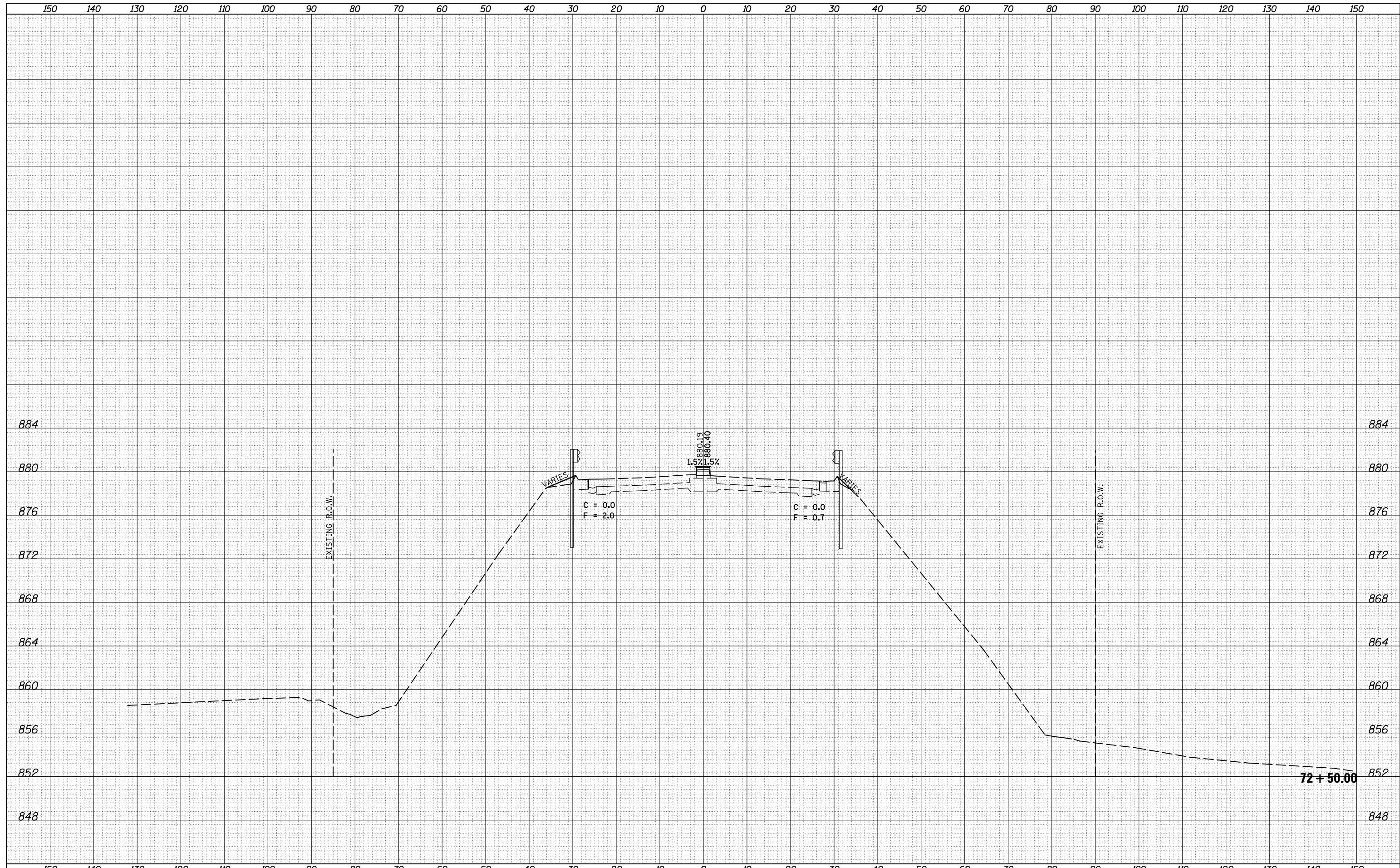
DATE	
BY	
ORIGINAL SURVEY NO.	
SURVEYED PLOTTED AREAS CHECKED	
NOTE BOOK NO.	
TEMPLATE AREAS CHECKED	



FILE NAME =	USER NAME = dodgems	DESIGNED -	REVISIED -	STATE OF ILLINOIS DEPARTMENT OF TRANSPORTATION	F.A.P. RTE.	SECTION	COUNTY	TOTAL SHEETS	SHEET NO.
c:\pw_work\pido\tdodgems\d0421881\0570825-sh\XS_155BUS.dgn	DRAWN -	REVISIED -	704		(57-7)I	McLean	180	152	
PLOT SCALE = 20.0000' / in.	CHECKED -	REVISIED -	CONTRACT NO. 70B25						
PLOT DATE = 1/26/2015	DATE -	REVISIED -	SCALE:		SHEET OF SHEETS	STA. 72+00.00 TO STA. 72+00.00	ILLINOIS FED. AID PROJECT		

DATE	
BY	
FINAL SURVEY	SURVEYED
NOTE BOOK	PLOTTED
NO.	TEMPLATE
	AREAS
	CHECKED

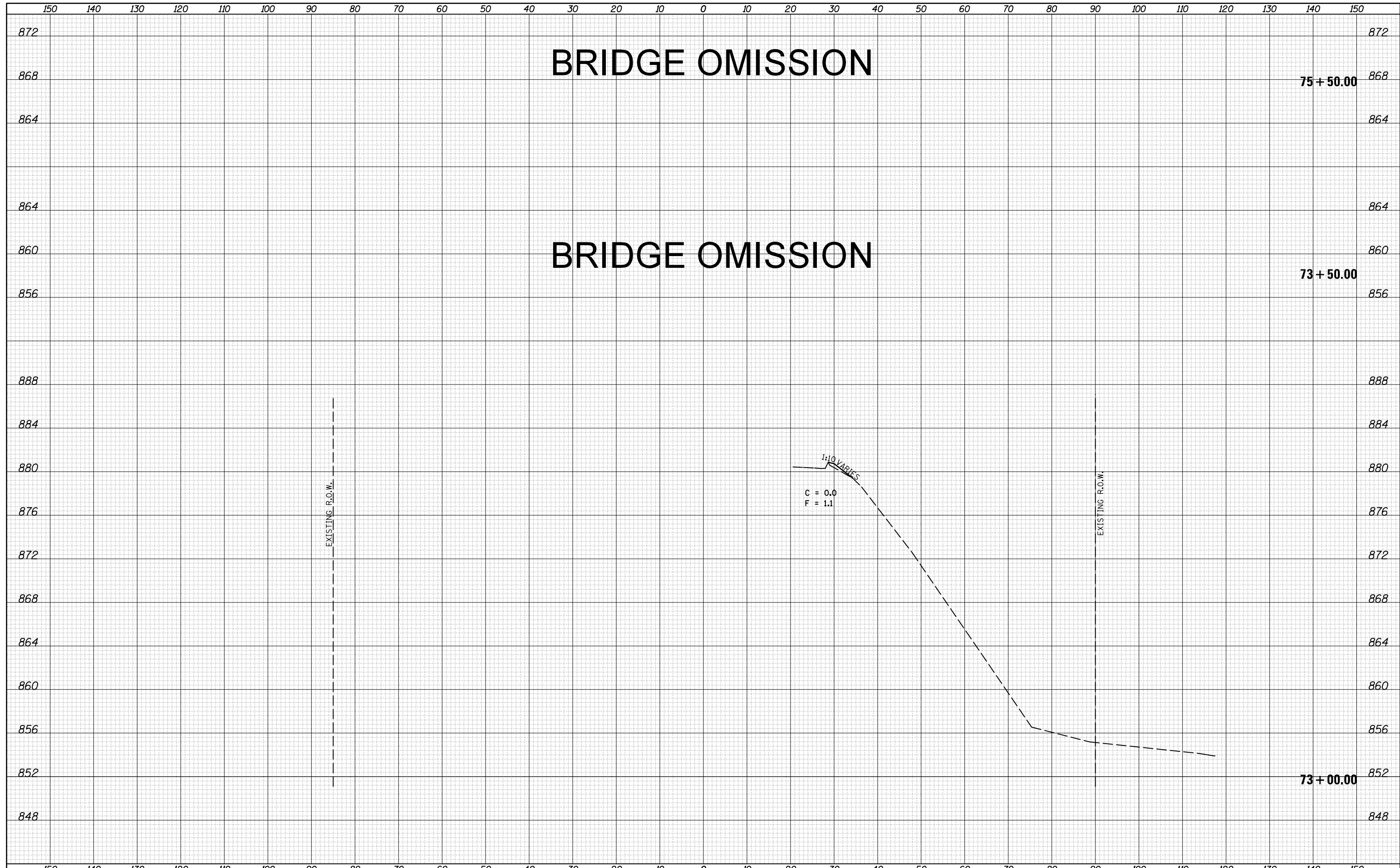
DATE	
BY	
ORIGINAL SURVEY	SURVEYED
NOTE BOOK	PLOTTED
NO.	TEMPLATE
	AREAS
	CHECKED



FILE NAME =	USER NAME = dodgems	DESIGNED -	REVISED -	STATE OF ILLINOIS DEPARTMENT OF TRANSPORTATION	F.A.P. RTE.	SECTION	COUNTY	TOTAL SHEETS	SHEET NO.
c:\pw_work\pwork\dot\dodgems\d0421881\0570825-sh	XS_155BUS.dgn	DRAWN -	REVISED -		704	(57-7)I	McLean	180	153
	PLOT SCALE = 20.0000' / in.	CHECKED -	REVISED -		CONTRACT NO. 70B25				
MODELNAME	PLOT DATE = 1/26/2015	DATE -	REVISED -		SCALE:	SHEET	OF	SHEETS	STA. 72+50.00
ILLINOIS FED. AID PROJECT									

DATE	
BY	
SURVEYED	
PLOTTED	
TEMPLATE	
AREAS	
CHECKED	
FINAL SURVEY	
NOTE BOOK	
NO.	

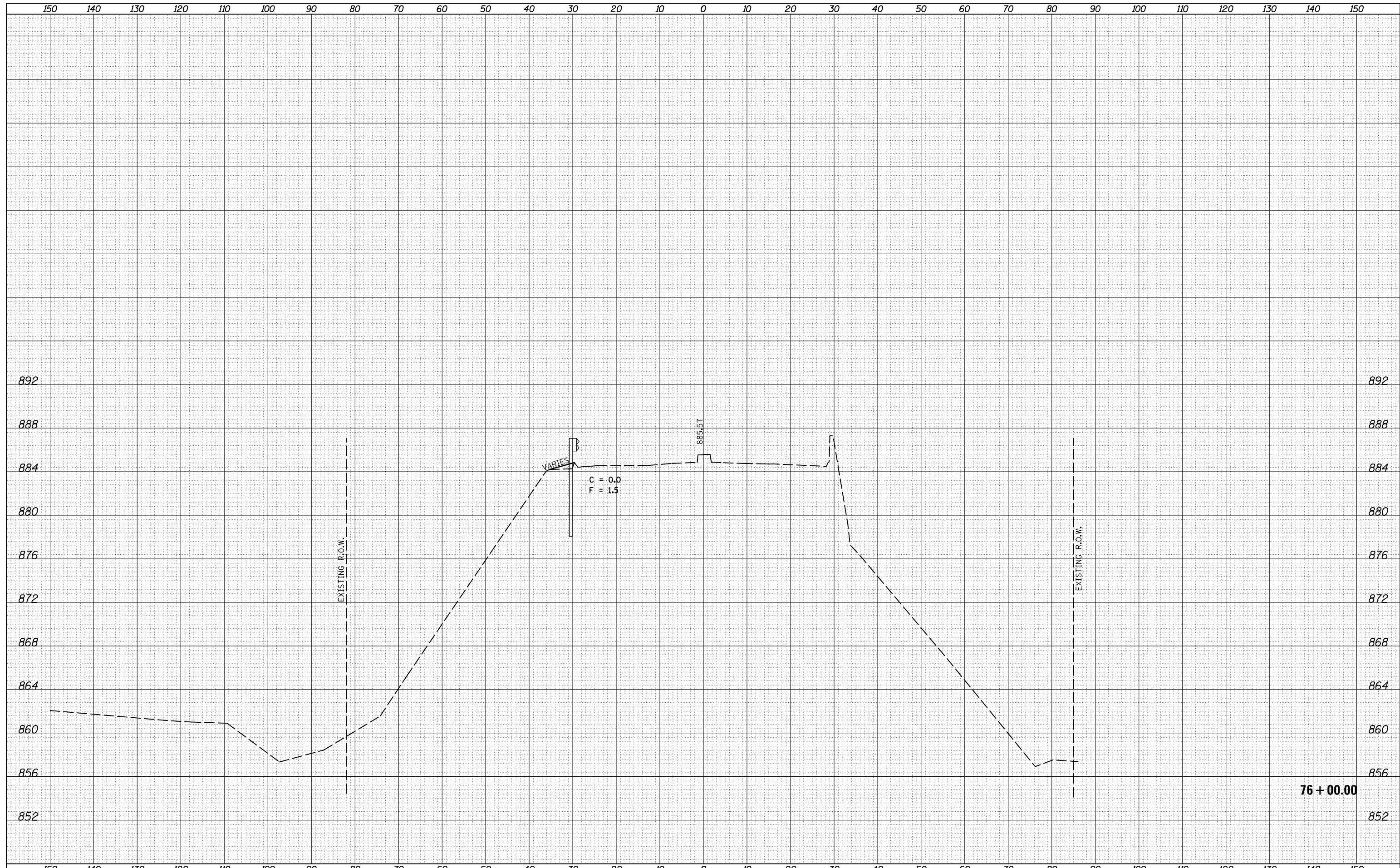
DATE	
BY	
SURVEYED	
PLOTTED	
TEMPLATE	
AREAS	
CHECKED	
ORIGINAL SURVEY	
NOTE BOOK	
NO.	



FILE NAME =	USER NAME = dodgems	DESIGNED -	REVISED -	STATE OF ILLINOIS DEPARTMENT OF TRANSPORTATION	F.A.P. RTE.	SECTION	COUNTY	TOTAL SHEETS	SHEET NO.
c:\pw_work\pwt\dot\dodgems\d0421881\0570B25-sh	XS_155BUS.dgn	DRAWN -	REVISED -		704	(57-7)I	McLean	180	154
	PLOT SCALE = 20.0000' / in.	CHECKED -	REVISED -		CONTRACT NO. 70B25				
MODELNAME	PLOT DATE = 1/26/2015	DATE -	REVISED -		SCALE:	SHEET	OF	SHEETS	STA. 73+00.00
ILLINOIS FED. AID PROJECT									

DATE	
BY	
FINAL SURVEY	SURVEYED
NOTE BOOK	PLOTTED
NO.	TEMPLATE
	AREAS CHECKED
	AREAS CHECKED

DATE	
BY	
ORIGINAL SURVEY	SURVEYED
NOTE BOOK	PLOTTED
NO.	TEMPLATE
	AREAS CHECKED
	AREAS CHECKED

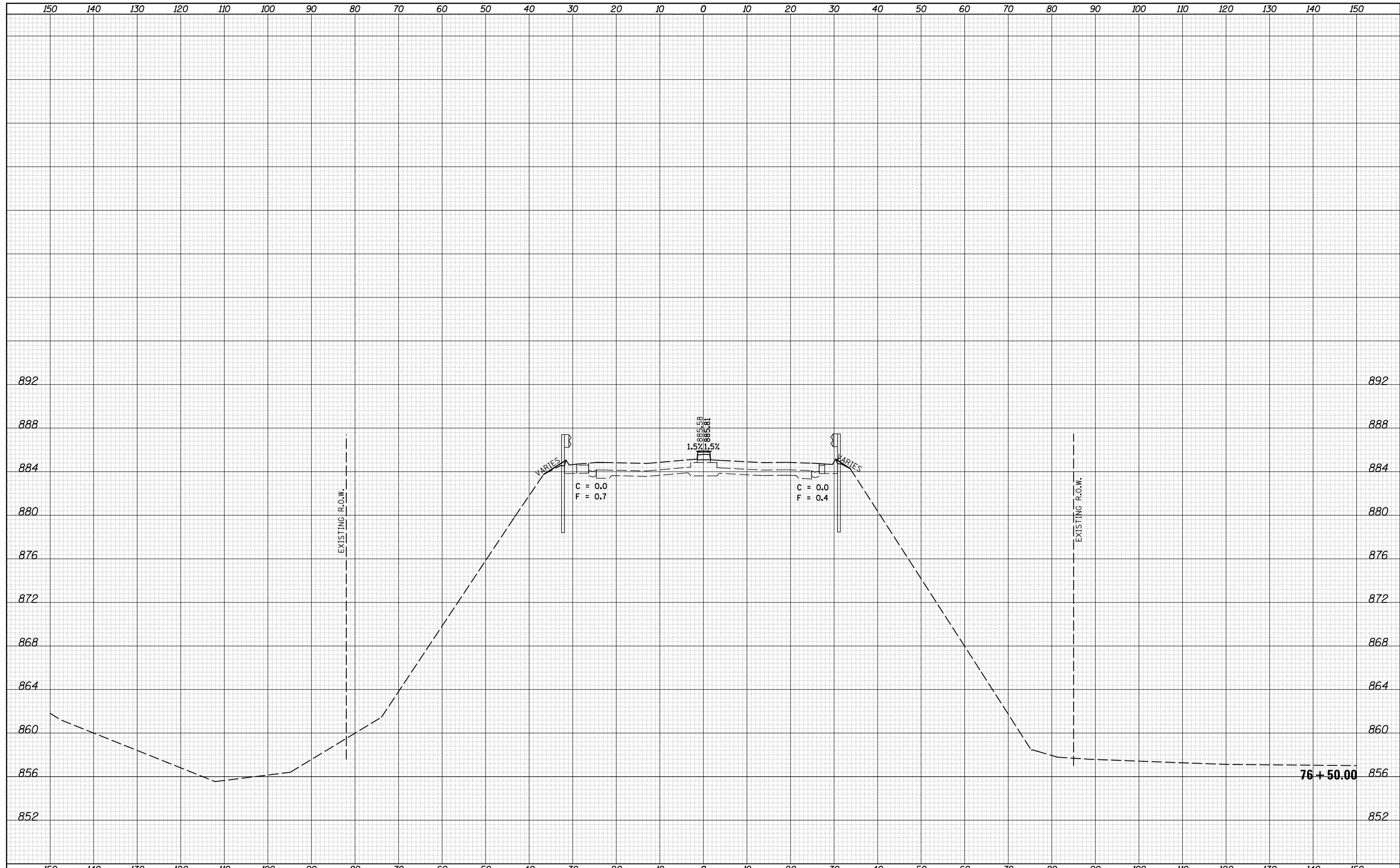


FILE NAME -	USER NAME - dodgems	DESIGNED -	REVISIED -	STATE OF ILLINOIS DEPARTMENT OF TRANSPORTATION	F.A.P. RTE.	SECTION	COUNTY	TOTAL SHEETS	SHEET NO.
c:\pw_work\pido\tdodgems\d0421881\0570825-sh	XS_155BUS.dgn	DRAWN -	REVISIED -		704	(57-7)I	McLean	180	155
	PLOT SCALE = 20.0000' / in.	CHECKED -	REVISIED -		CONTRACT NO. 70B25				
MODELNAME	PLOT DATE = 1/26/2015	DATE -	REVISIED -		SCALE:	SHEET	OF	SHEETS	STA. 76+00.00

ILLINOIS FED. AID PROJECT

DATE	
BY	
SURVEYED	
PLOTTED	
TEMPLATE	
AREAS	
CHECKED	
FINAL SURVEY	
NOTE BOOK	
NO.	

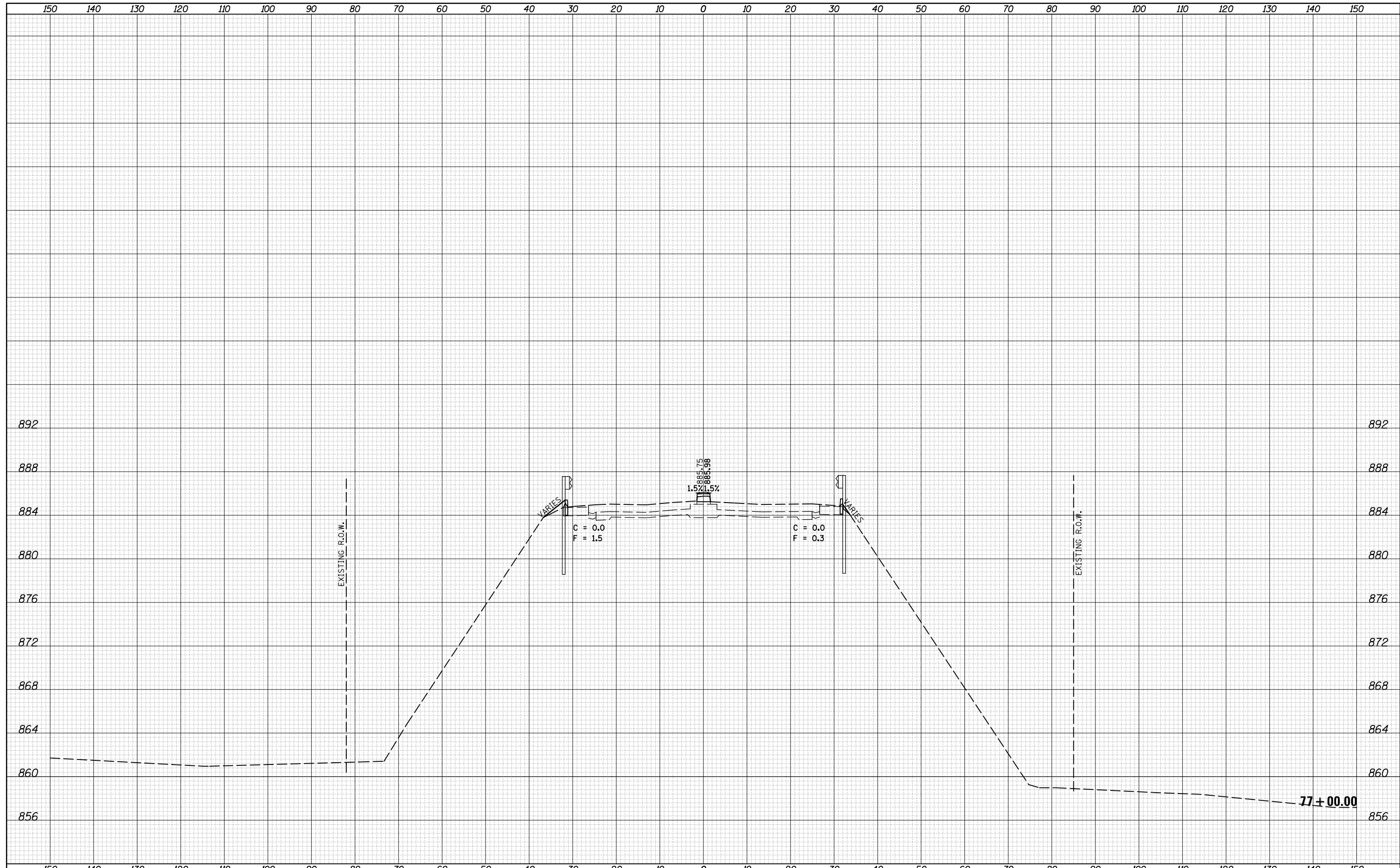
DATE	
BY	
SURVEYED	
PLOTTED	
TEMPLATE	
AREAS	
CHECKED	
ORIGINAL SURVEY	
NOTE BOOK	
NO.	



FILE NAME -	USER NAME - dodgems	DESIGNED -	REVISED -	STATE OF ILLINOIS DEPARTMENT OF TRANSPORTATION	F.A.P. RTE.	SECTION	COUNTY	TOTAL SHEETS	SHEET NO.
c:\pw_work\pwork\dodgems\d0421881\0570825-sh	XS_155BUS.dgn	DRAWN -	REVISED -		704	(57-7)I	McLean	180	156
MODELNAME	PLOT SCALE - 20.0000' / in.	CHECKED -	REVISED -		CONTRACT NO. 70B25				
	PLOT DATE - 1/26/2015	DATE -	REVISED -		SCALE:	SHEET	OF	SHEETS	STA. 76+50.00
ILLINOIS FED. AID PROJECT									

DATE	
BY	
FINAL SURVEY	SURVEYED
NOTE BOOK	PLOTTED
NO.	TEMPLATE
	AREAS
	CHECKED

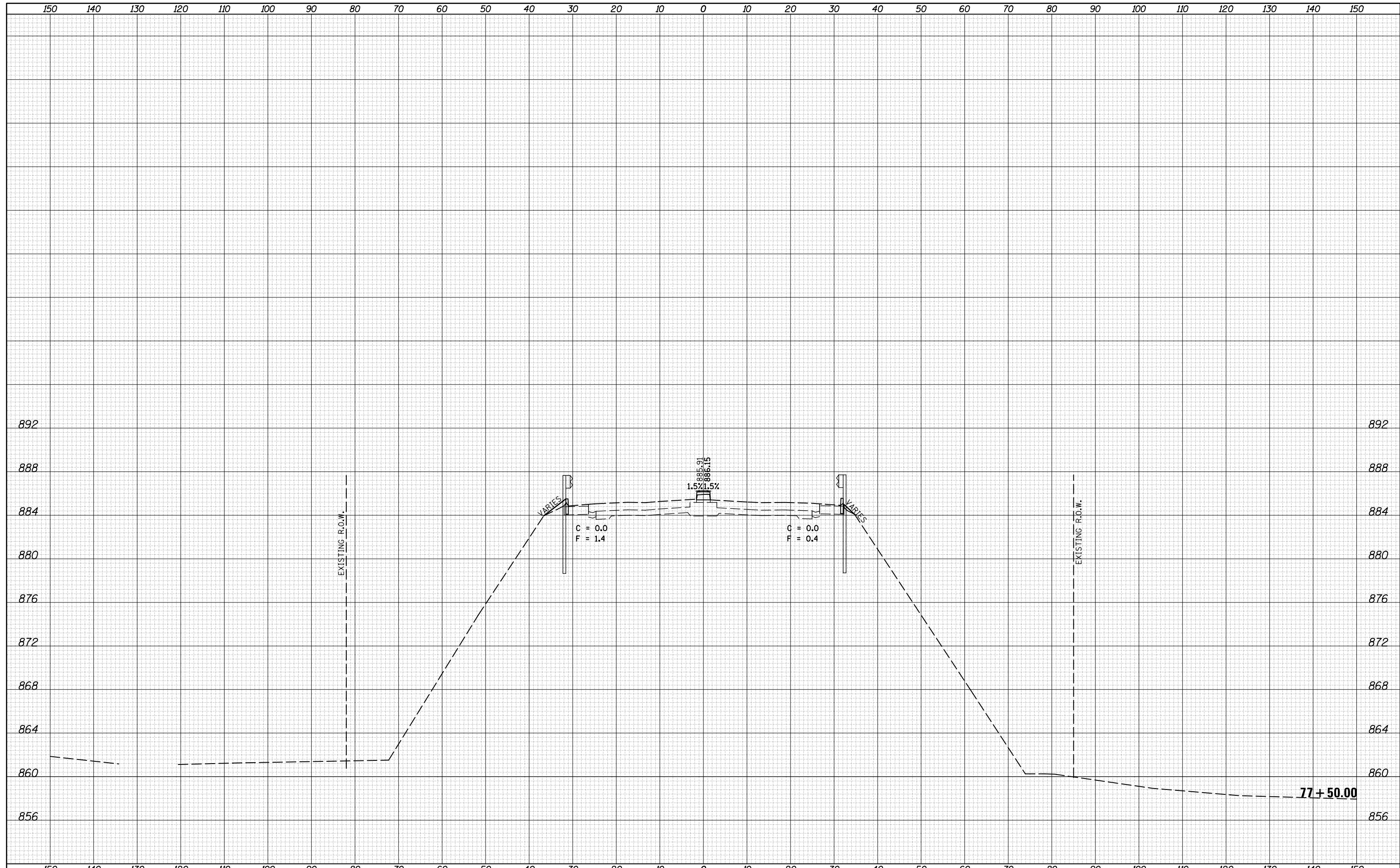
DATE	
BY	
ORIGINAL SURVEY	SURVEYED
NOTE BOOK	PLOTTED
NO.	TEMPLATE
	AREAS
	CHECKED



FILE NAME =	USER NAME = dodgems	DESIGNED -	REVISED -	STATE OF ILLINOIS DEPARTMENT OF TRANSPORTATION	F.A.P. RTE.	SECTION	COUNTY	TOTAL SHEETS	SHEET NO.
c:\pw_work\pwtidot\dodgems\d0421881\0570825-sh	XS_155BUS.dgn	DRAWN -	REVISED -		704	(57-7)I	McLean	180	157
	PLOT SCALE = 20.0000' / in.	CHECKED -	REVISED -		CONTRACT NO. 70B25				
MODELNAME	PLOT DATE = 1/26/2015	DATE -	REVISED -		SCALE:	SHEET	OF	SHEETS	STA. 77+00.00
ILLINOIS FED. AID PROJECT									

DATE	
BY	
FINAL SURVEY	SURVEYED
NOTE BOOK	PLOTTED
NO.	TEMPLATE
	AREAS
	CHECKED

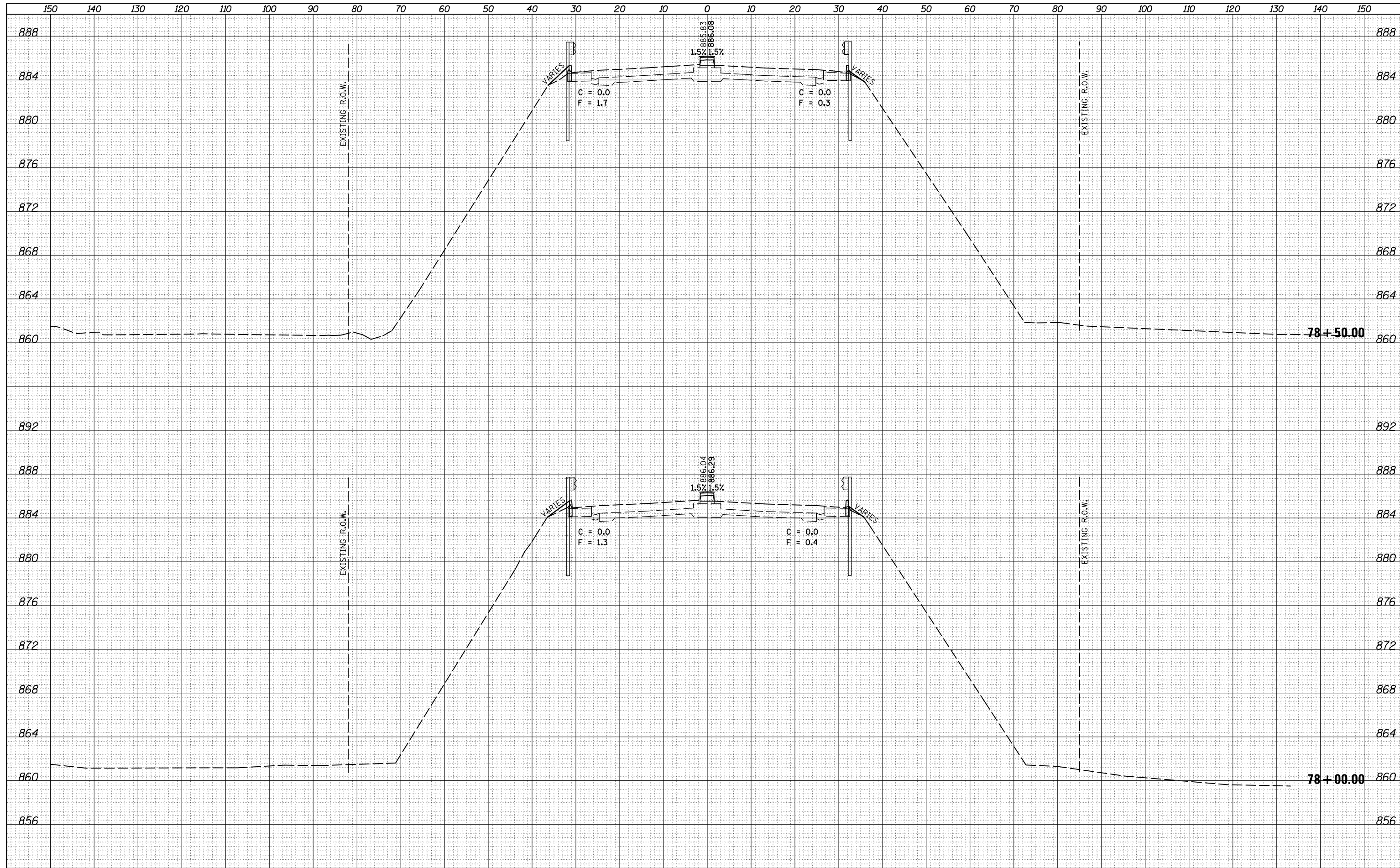
DATE	
BY	
ORIGINAL SURVEY	SURVEYED
NOTE BOOK	PLOTTED
NO.	TEMPLATE
	AREAS
	CHECKED



FILE NAME =	USER NAME = dodgems	DESIGNED -	REVISIED -	STATE OF ILLINOIS DEPARTMENT OF TRANSPORTATION	F.A.P. RTE.	SECTION	COUNTY	TOTAL SHEETS	SHEET NO.
c:\pw_work\pwtidot\dodgems\d0421881\0570825-sh	XS_155BUS.dgn	DRAWN -	REVISIED -		704	(57-7)I	McLean	180	158
	PLOT SCALE = 20.0000' / in.	CHECKED -	REVISIED -		CONTRACT NO. 70B25				
MODELNAME	PLOT DATE = 1/26/2015	DATE -	REVISIED -		SCALE:	SHEET	OF	SHEETS	STA. 77+50.00

DATE	
BY	
FINAL SURVEY	SURVEYED
NOTE BOOK	PLOTTED
NO.	TEMPLATE
	AREAS CHECKED

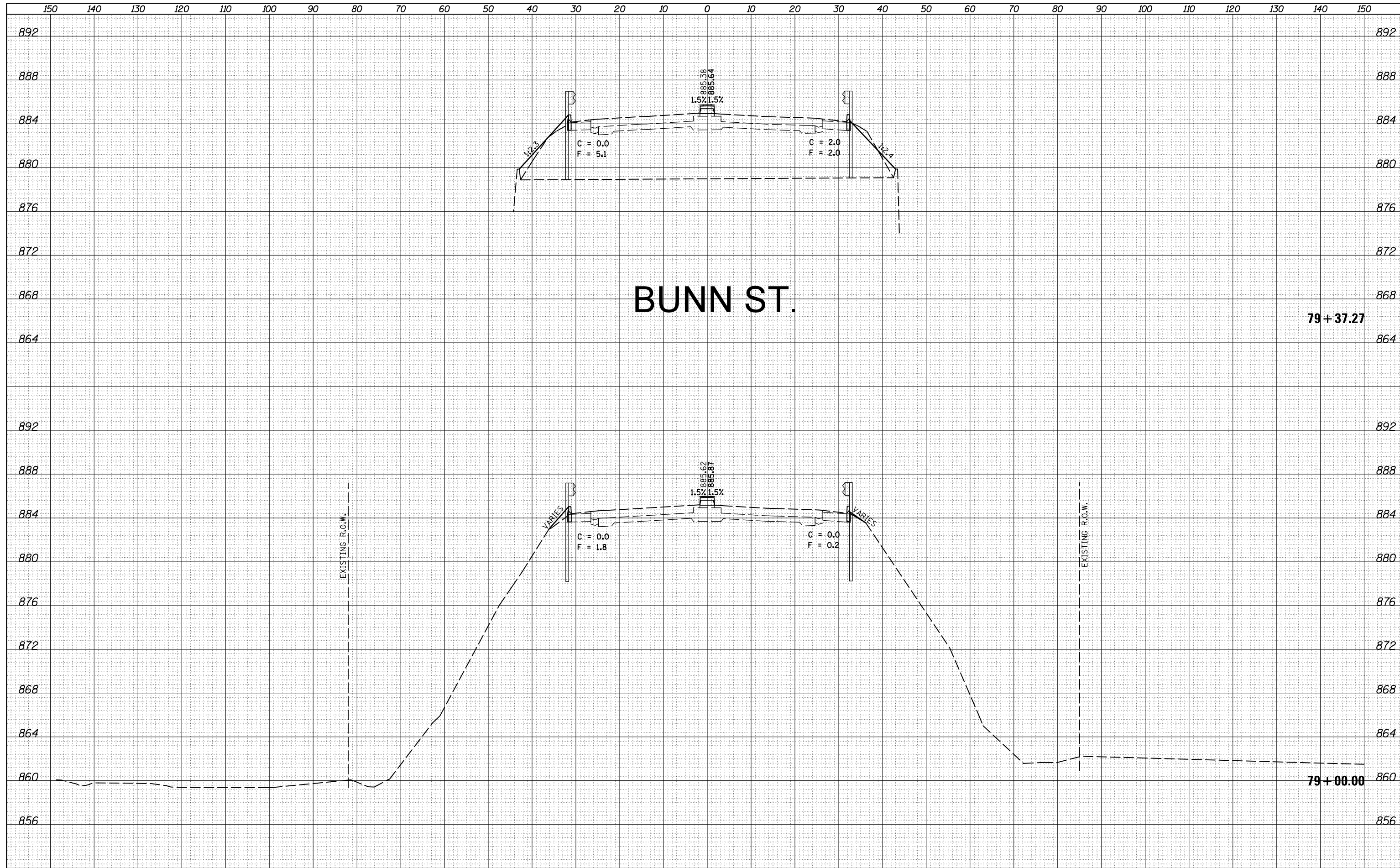
DATE	
BY	
ORIGINAL SURVEY	SURVEYED
NOTE BOOK	PLOTTED
NO.	TEMPLATE
	AREAS CHECKED



FILE NAME =	USER NAME = dodgems	DESIGNED -	REVISED -	STATE OF ILLINOIS DEPARTMENT OF TRANSPORTATION	F.A.P. RTE.	SECTION	COUNTY	TOTAL SHEETS	SHEET NO.
c:\pw_work\pwt\dot\dodgems\d0421881\0570825-sh	XS_155BUS.dgn	DRAWN -	REVISED -		704	(57-7)I	McLean	180	159
	PLOT SCALE = 20.0000' / in.	CHECKED -	REVISED -		CONTRACT NO. 70B25				
MODELNAME	PLOT DATE = 1/26/2015	DATE -	REVISED -		SCALE:	SHEET	OF	SHEETS	STA. 78+00.00
ILLINOIS FED. AID PROJECT									

DATE	
BY	
FINAL SURVEY	SURVEYED
NOTE BOOK	PLOTTED
NO.	TEMPLATE
	AREAS
	CHECKED

DATE	
BY	
ORIGINAL SURVEY	SURVEYED
NOTE BOOK	PLOTTED
NO.	TEMPLATE
	AREAS
	CHECKED



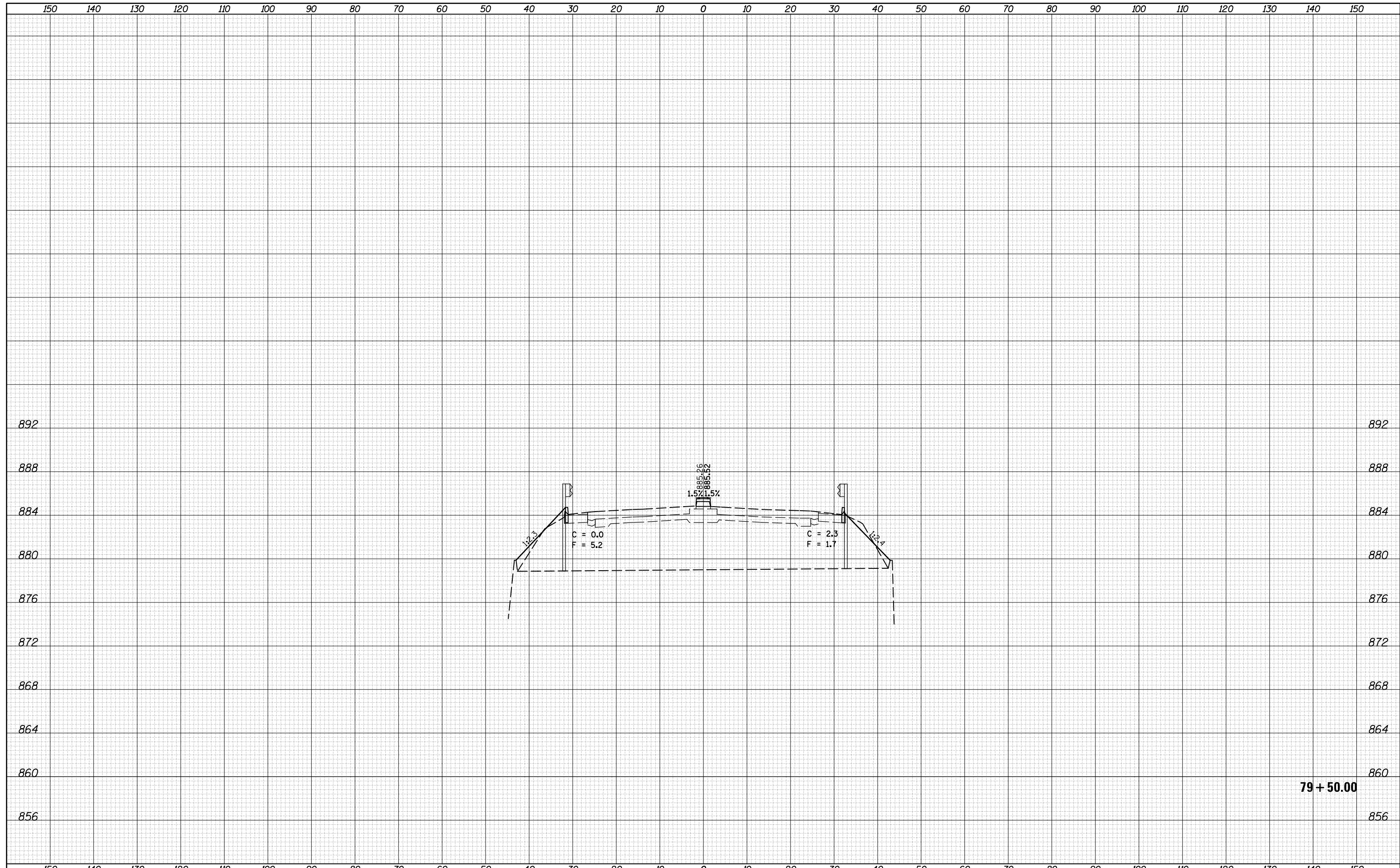
BUNN ST.

79 + 37.27

79 + 00.00

FILE NAME -	USER NAME - dodgems	DESIGNED -	REVISIED -	STATE OF ILLINOIS DEPARTMENT OF TRANSPORTATION	F.A.P. RTE.	SECTION	COUNTY	TOTAL SHEETS	SHEET NO.
c:\pw_work\pwork\dodgems\d0421881\0570825-sh	XS_155BUS.dgn	DRAWN -	REVISIED -		704	(57-7)I	McLean	180	160
	PLOT SCALE = 20.0000' / in.	CHECKED -	REVISIED -		CONTRACT NO. 70B25				
MODELNAME	PLOT DATE = 1/26/2015	DATE -	REVISIED -		SCALE:	SHEET	OF	SHEETS	STA. 79+00.00

ILLINOIS FED. AID PROJECT



DATE	
BY	
FINAL SURVEY	SURVEYED
NOTE BOOK	PLOTTED
NO.	TEMPLATE
	AREAS
	CHECKED

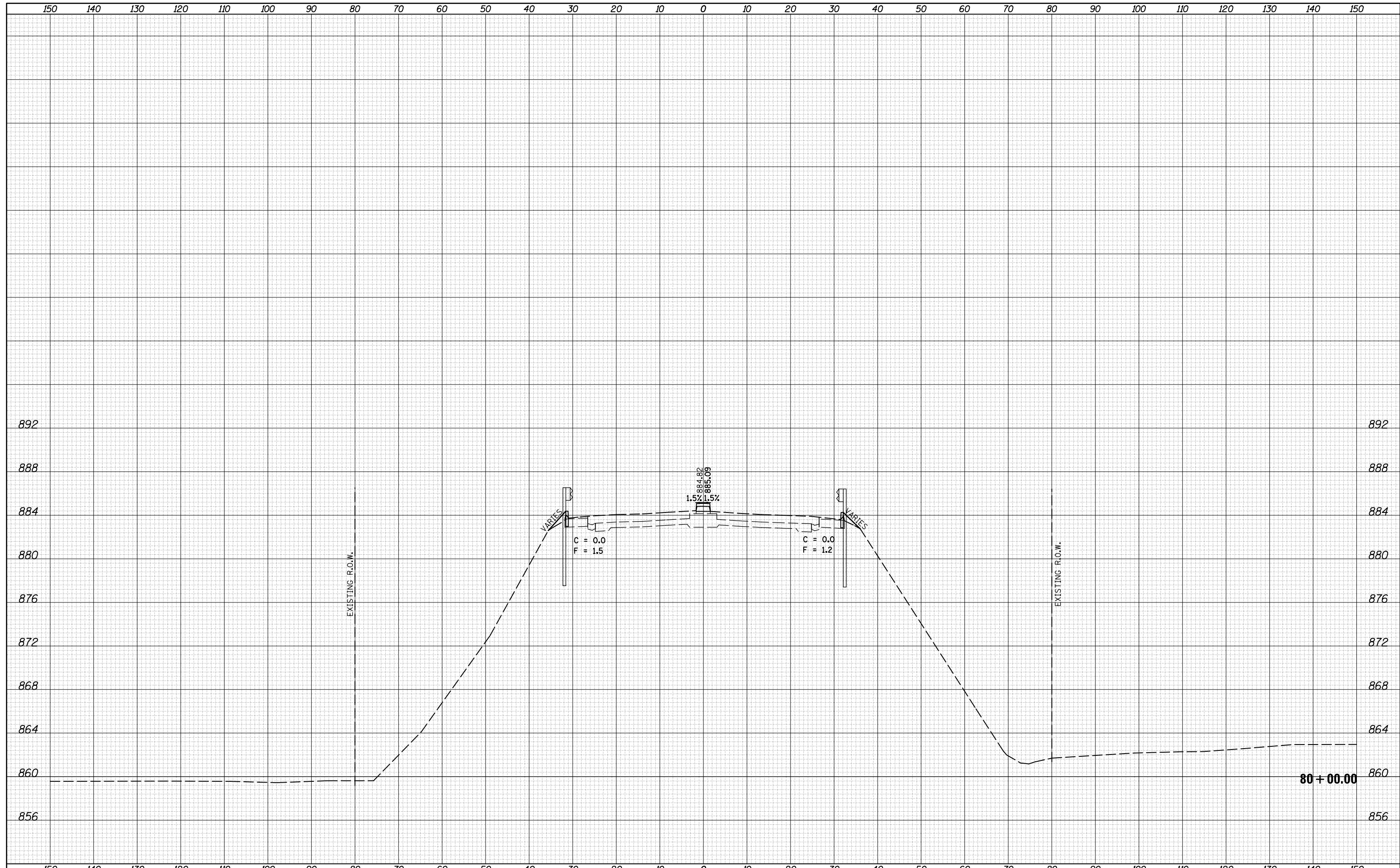
DATE	
BY	
ORIGINAL SURVEY	SURVEYED
NOTE BOOK	PLOTTED
NO.	TEMPLATE
	AREAS
	CHECKED

FILE NAME =	USER NAME = dodgems	DESIGNED -	REVISED -	<p align="center">STATE OF ILLINOIS DEPARTMENT OF TRANSPORTATION</p>	F.A.P. RTE.	SECTION	COUNTY	TOTAL SHEETS	SHEET NO.
c:\pw_work\pido\tdodgems\d0421881\0570825-sh	XS_155BUS.dgn	DRAWN -	REVISED -		704	(57-7)I	McLean	180	161
MODELNAME	PLOT SCALE = 20.0000' / in.	CHECKED -	REVISED -		CONTRACT NO. 70B25				
	PLOT DATE = 1/26/2015	DATE -	REVISED -		SCALE:	SHEET	OF	SHEETS	STA. 79+50.00

79 + 50.00

DATE	
BY	
FINAL SURVEY	SURVEYED
NOTE BOOK	PLOTTED
NO.	TEMPLATE
	AREAS
	CHECKED

DATE	
BY	
ORIGINAL SURVEY	SURVEYED
NOTE BOOK	PLOTTED
NO.	TEMPLATE
	AREAS
	CHECKED

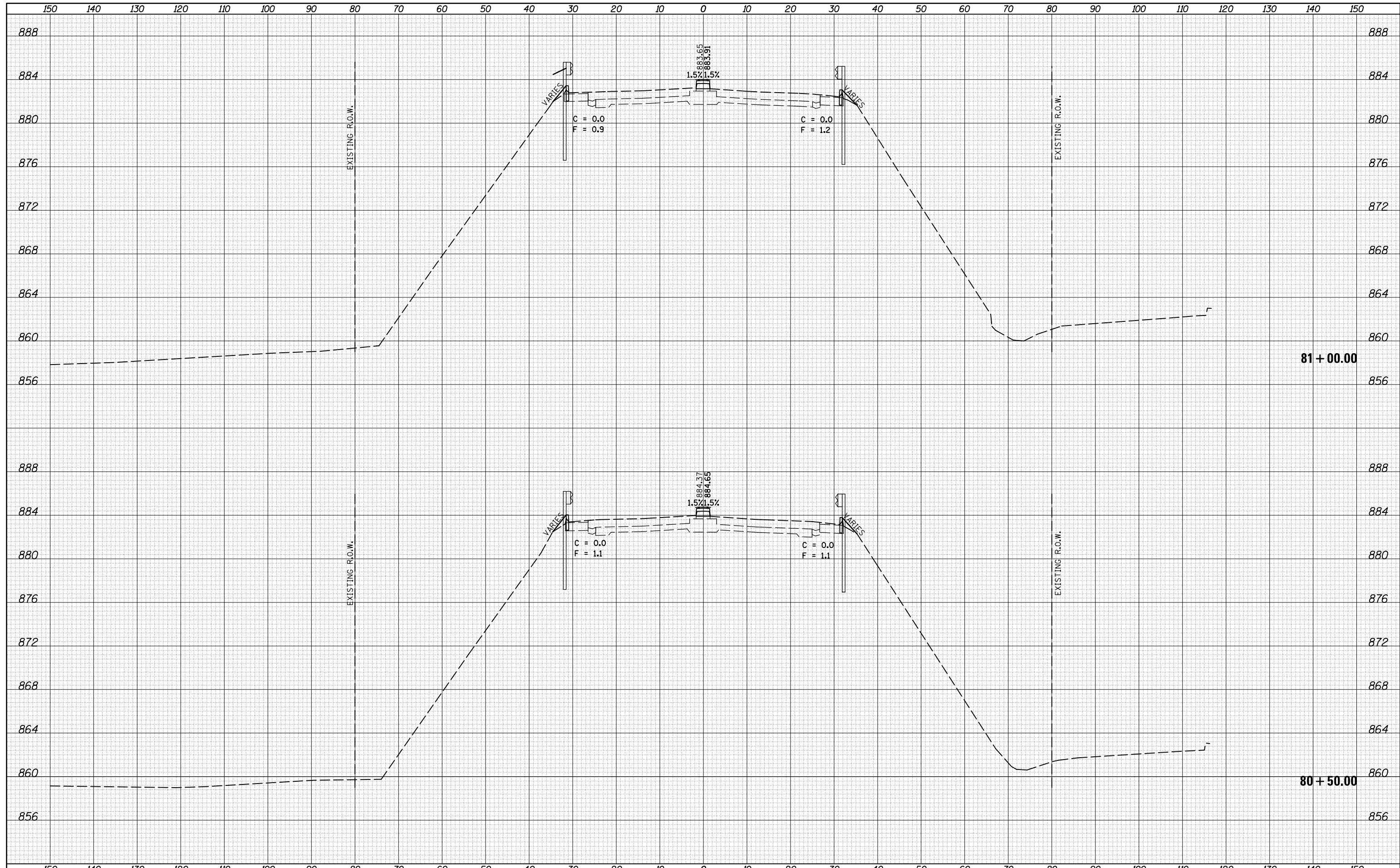


FILE NAME -	USER NAME - dodgems	DESIGNED -	REVISIED -	STATE OF ILLINOIS DEPARTMENT OF TRANSPORTATION	F.A.P. RTE.	SECTION	COUNTY	TOTAL SHEETS	SHEET NO.
c:\pw_work\pido\tdodgems\d0421881\0570825-sh	XS_155BUS.dgn	DRAWN -	REVISIED -		704	(57-7)I	McLean	180	162
	PLOT SCALE = 20.0000' / in.	CHECKED -	REVISIED -		CONTRACT NO. 70B25				
MODELNAME	PLOT DATE = 1/26/2015	DATE -	REVISIED -		SCALE:	SHEET	OF	SHEETS	STA. 80+00.00

ILLINOIS FED. AID PROJECT

DATE	
BY	
FINAL SURVEY	SURVEYED
NOTE BOOK	PLOTTED
NO.	TEMPLATE
	AREAS
	CHECKED

DATE	
BY	
ORIGINAL SURVEY	SURVEYED
NOTE BOOK	PLOTTED
NO.	TEMPLATE
	AREAS
	CHECKED

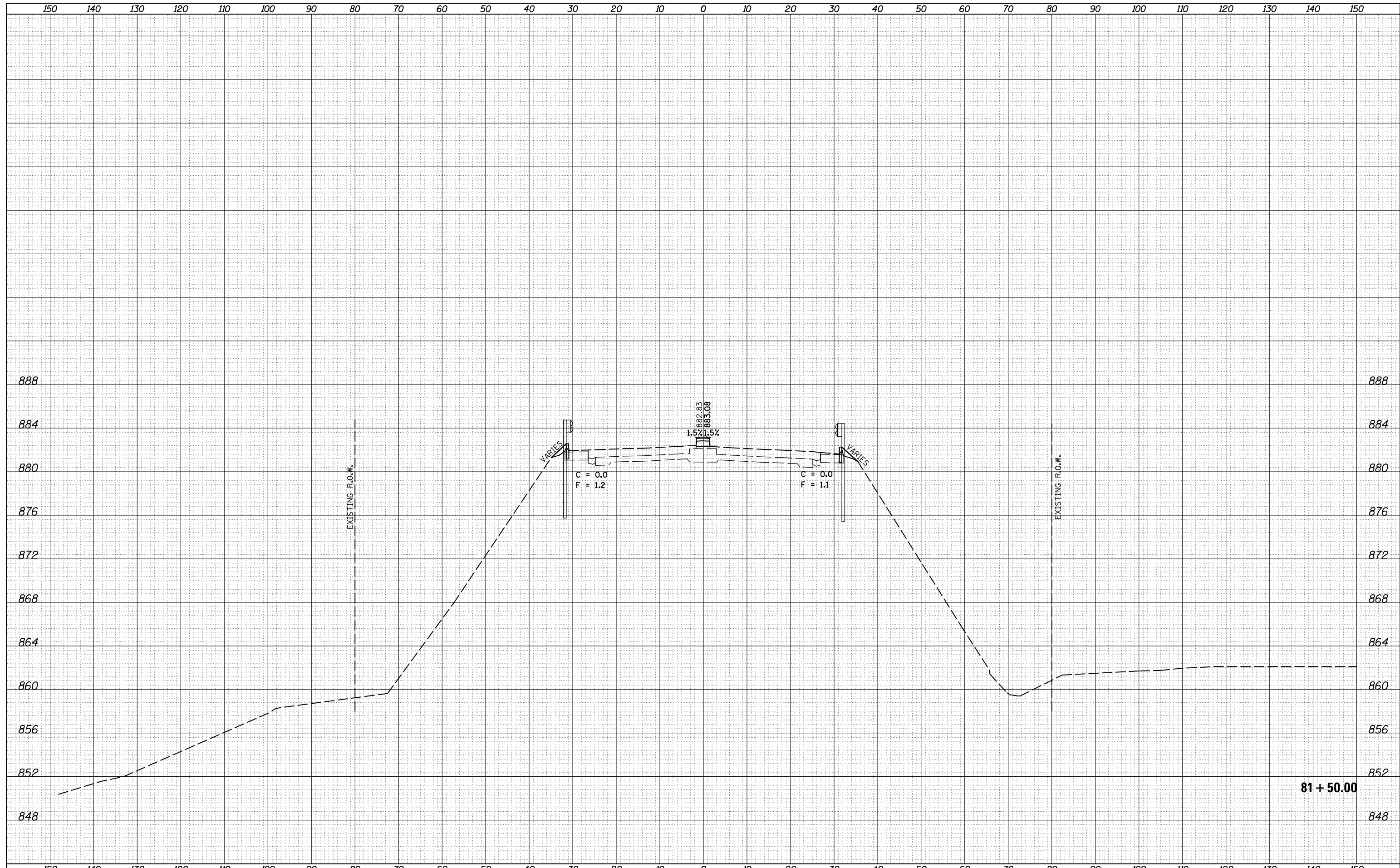


FILE NAME =	USER NAME = dodgems	DESIGNED -	REVISED -	STATE OF ILLINOIS DEPARTMENT OF TRANSPORTATION	F.A.P. RTE.	SECTION	COUNTY	TOTAL SHEETS	SHEET NO.
c:\pw_work\pwtodt\dodgems\d0421881\0570825-sh	XS_155BUS.dgn	DRAWN -	REVISED -		704	(57-7)I	McLean	180	163
	PLOT SCALE = 20.0000' / in.	CHECKED -	REVISED -		CONTRACT NO. 70B25				
MODELNAME	PLOT DATE = 1/26/2015	DATE -	REVISED -		SCALE:	SHEET	OF	SHEETS	STA. 80+50.00

ILLINOIS FED. AID PROJECT

DATE	
BY	
SURVEYED	
PLOTTED	
TEMPLATE	
AREAS	
CHECKED	
NO.	

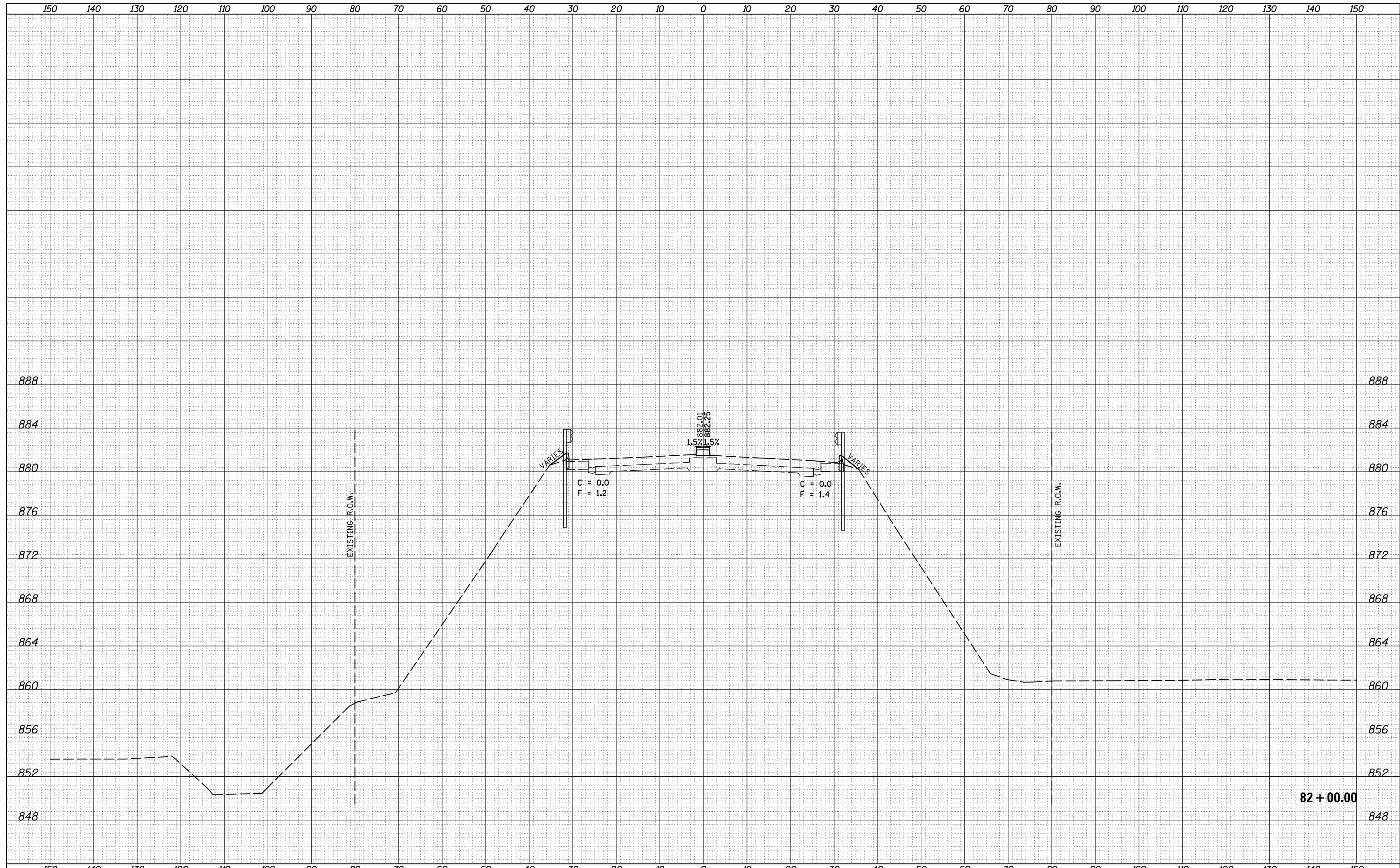
DATE	
BY	
SURVEYED	
PLOTTED	
TEMPLATE	
AREAS	
CHECKED	
NO.	



FILE NAME =	USER NAME = dodgems	DESIGNED -	REVISIED -	STATE OF ILLINOIS DEPARTMENT OF TRANSPORTATION	F.A.P. RTE.	SECTION	COUNTY	TOTAL SHEETS	SHEET NO.	
c:\pw_work\pido\tdodgems\d0421881\0570825-sh	XS_155BUS.dgn	DRAWN -	REVISIED -		704	(57-7)I	McLean	180	164	
PLOT SCALE = 20.0000' / in.	CHECKED -	REVISIED -	SCALE:		SHEET	OF	SHEETS	STA. 81+50.00	TO STA. 81+50.00	CONTRACT NO. 70B25
MODELNAME	DATE -	REVISIED -	ILLINOIS FED. AID PROJECT							

DATE	
BY	
FINAL SURVEY NO.	
SURVEYED PLOTTED	
TEMPLATE AREAS CHECKED	
NOTE BOOK AREAS CHECKED	

DATE	
BY	
ORIGINAL SURVEY NO.	
SURVEYED PLOTTED	
TEMPLATE AREAS CHECKED	
NOTE BOOK AREAS CHECKED	

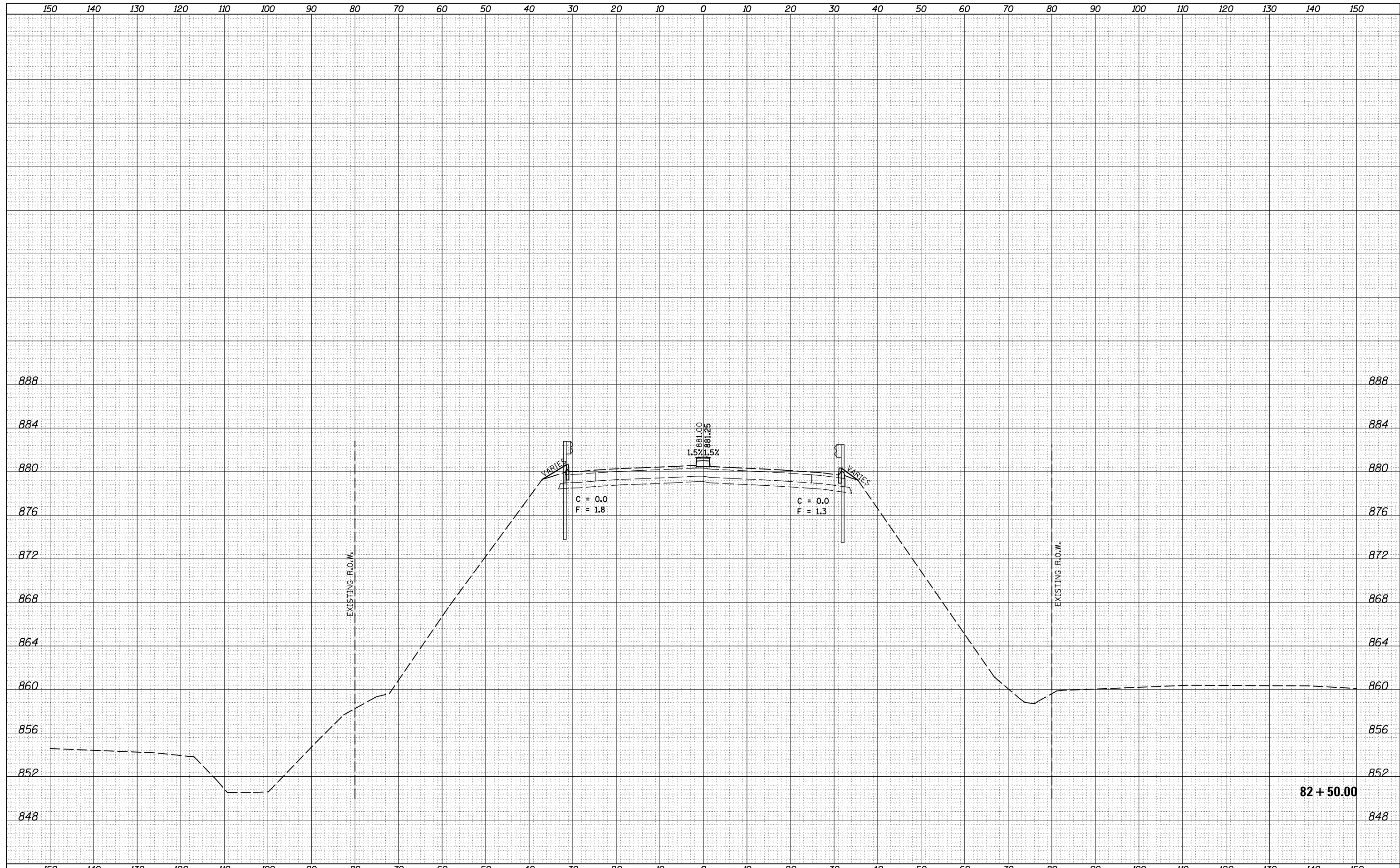


FILE NAME =	USER NAME = dodgems	DESIGNED -	REVISED -	STATE OF ILLINOIS DEPARTMENT OF TRANSPORTATION	F.A.P. RTE.	SECTION	COUNTY	TOTAL SHEETS	SHEET NO.
c:\pw_work\pwtidot\dodgems\d0421881\0570825-sh	XS_155BUS.dgn	DRAWN -	REVISED -		704	(57-7)I	McLean	180	165
	PLOT SCALE = 20.0000' / in.	CHECKED -	REVISED -		CONTRACT NO. 70B25				
MODELNAME	PLOT DATE = 1/26/2015	DATE -	REVISED -		SCALE:	SHEET	OF	SHEETS	STA. 82+00.00

82 + 00.00

DATE	
BY	
FINAL SURVEY NO.	
SURVEYED PLOTTED	
TEMPLATE AREAS CHECKED	
NOTE BOOK AREAS CHECKED	

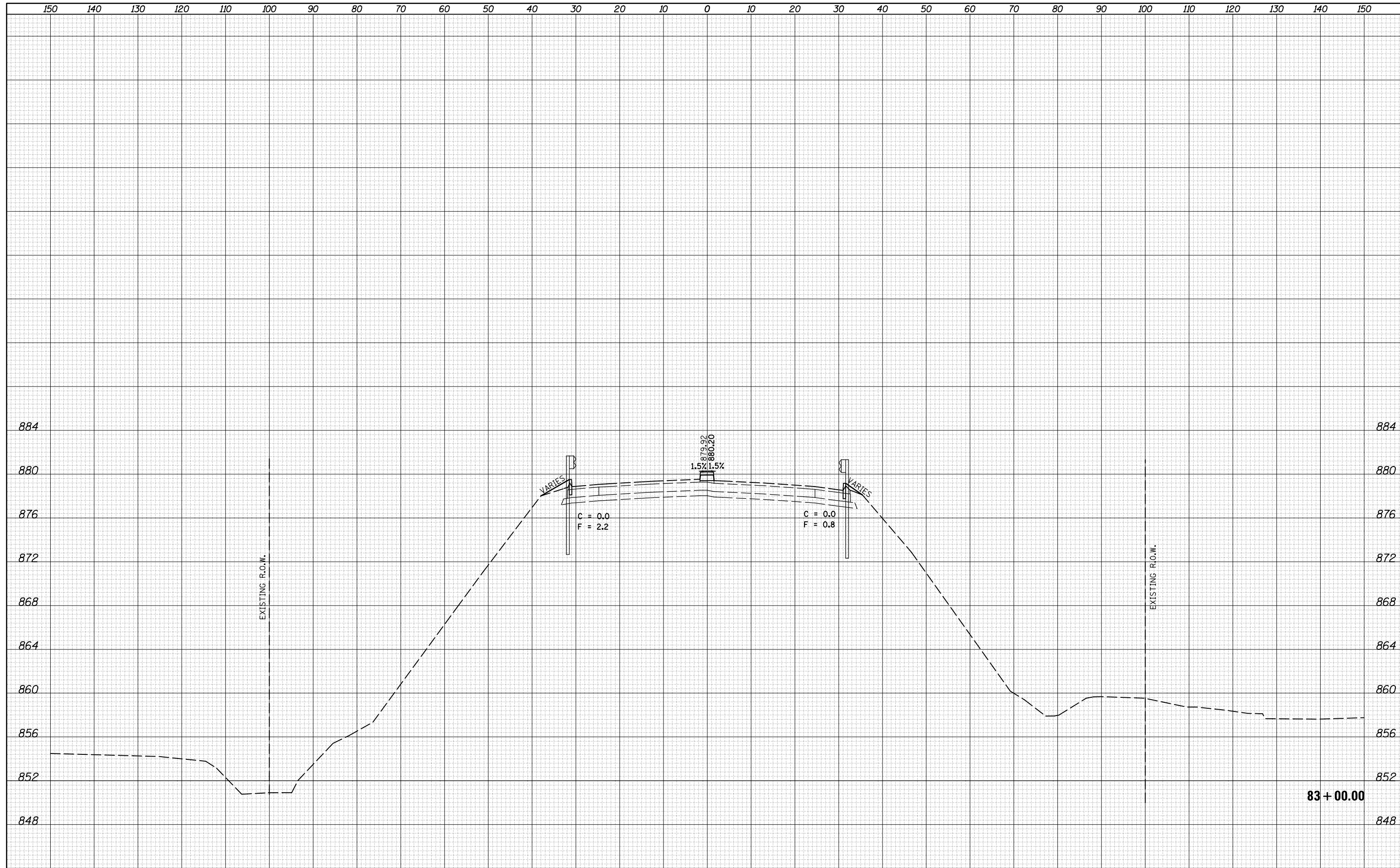
DATE	
BY	
ORIGINAL SURVEY NO.	
SURVEYED PLOTTED	
TEMPLATE AREAS CHECKED	
NOTE BOOK AREAS CHECKED	



FILE NAME =	USER NAME = dodgems	DESIGNED -	REVISED -	STATE OF ILLINOIS DEPARTMENT OF TRANSPORTATION	F.A.P. RTE.	SECTION	COUNTY	TOTAL SHEETS	SHEET NO.
c:\pw_work\pwtidot\dodgems\d0421881\0570825-sh	XS_155BUS.dgn	DRAWN -	REVISED -		704	(57-7)I	McLean	180	166
	PLOT SCALE = 20.0000' / in.	CHECKED -	REVISED -		CONTRACT NO. 70B25				
MODELNAME	PLOT DATE = 1/26/2015	DATE -	REVISED -		SCALE:	SHEET	OF	SHEETS	STA. 82+50.00
ILLINOIS FED. AID PROJECT									

DATE	
BY	
FINAL SURVEY NO.	
SURVEYED AREAS	CHECKED
PLOTTED TEMPLATE	
NOTE BOOK	
AREAS CHECKED	

DATE	
BY	
ORIGINAL SURVEY NO.	
SURVEYED AREAS	CHECKED
PLOTTED TEMPLATE	
NOTE BOOK	
AREAS CHECKED	

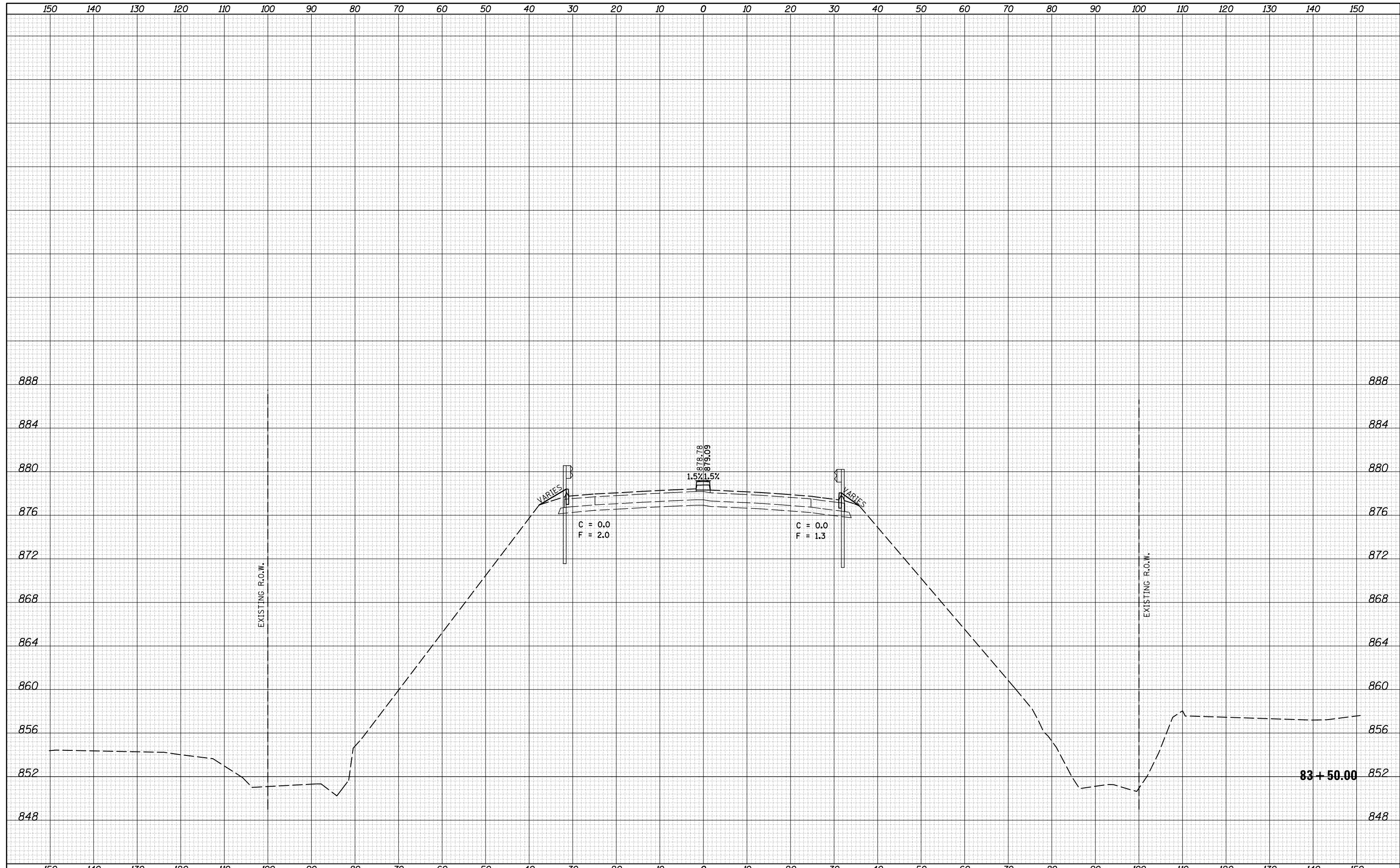


FILE NAME =	USER NAME = dodgems	DESIGNED -	REVISED -	STATE OF ILLINOIS DEPARTMENT OF TRANSPORTATION	F.A.P. RTE.	SECTION	COUNTY	TOTAL SHEETS	SHEET NO.
c:\pw_work\pwtidot\dodgems\d0421881\0570825-sh1	XS_155BUS.dgn	DRAWN -	REVISED -		704	(57-7)I	McLean	180	167
	PLOT SCALE = 20.0000' / in.	CHECKED -	REVISED -		CONTRACT NO. 70B25				
MODELNAME	PLOT DATE = 1/26/2015	DATE -	REVISED -		SCALE:	SHEET	OF	SHEETS	STA. 83+00.00

ILLINOIS FED. AID PROJECT

DATE	
BY	
FINAL SURVEY NO.	
SURVEYED PLOTTED AREAS CHECKED	
TEMPLATE AREAS CHECKED	
NOTE BOOK AREAS CHECKED	

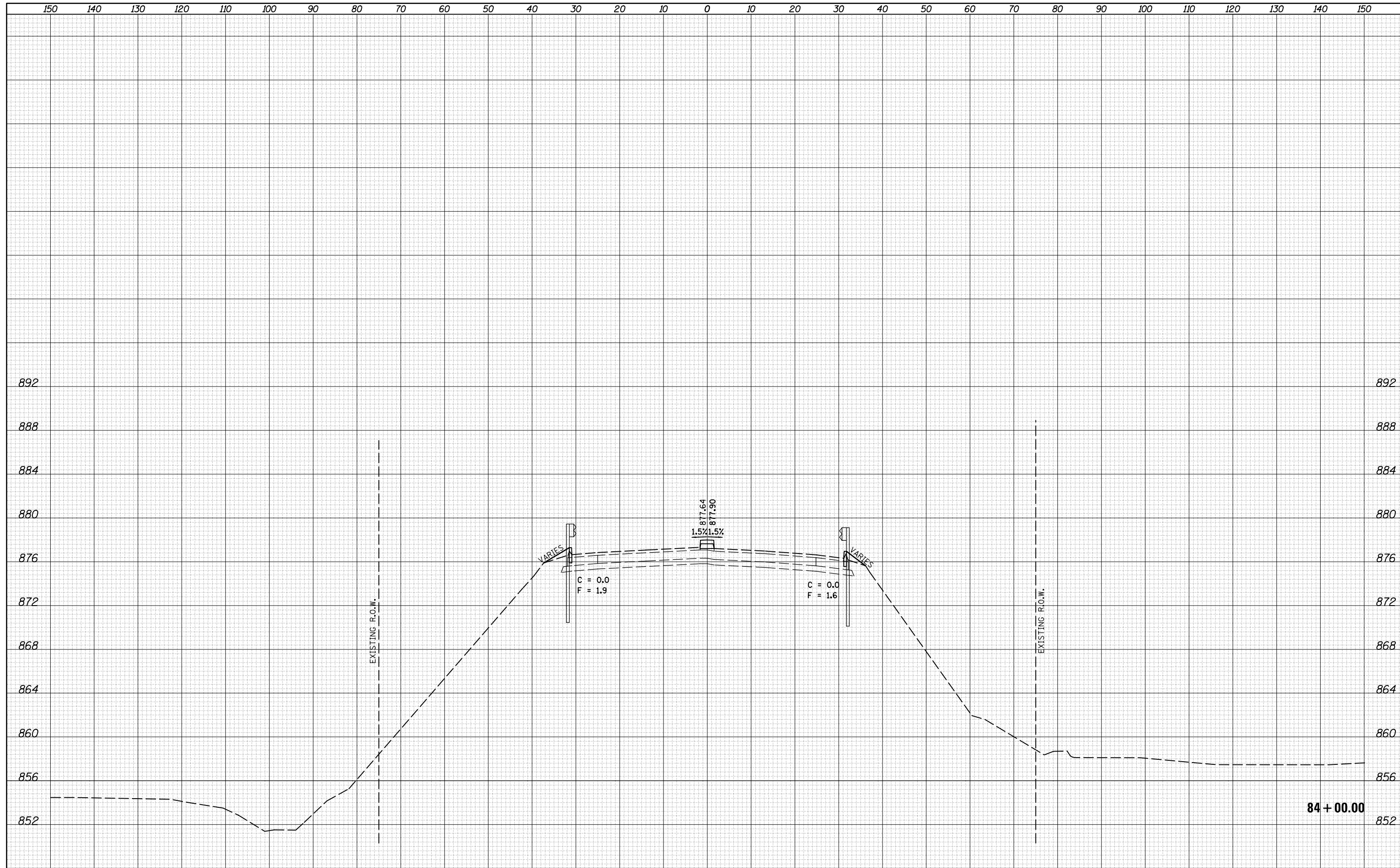
DATE	
BY	
ORIGINAL SURVEY NO.	
SURVEYED PLOTTED AREAS CHECKED	
TEMPLATE AREAS CHECKED	
NOTE BOOK AREAS CHECKED	



FILE NAME =	USER NAME = dodgems	DESIGNED -	REVISED -	STATE OF ILLINOIS DEPARTMENT OF TRANSPORTATION	F.A.P. RTE.	SECTION	COUNTY	TOTAL SHEETS	SHEET NO.
c:\pw_work\pwtodot\dodgems\d0421881\0570825-sh	XS_155BUS.dgn	DRAWN -	REVISED -		704	(57-7)I	McLean	180	168
MODELNAME	PLOT SCALE = 20.0000' / in.	CHECKED -	REVISED -		CONTRACT NO. 70B25		ILLINOIS FED. AID PROJECT		
	PLOT DATE = 1/26/2015	DATE -	REVISED -		SCALE:	SHEET	OF	SHEETS	STA. 83+50.00

DATE	
BY	
FINAL SURVEY	SURVEYED
NOTE BOOK	PLOTTED
NO.	TEMPLATE
	AREAS
	CHECKED

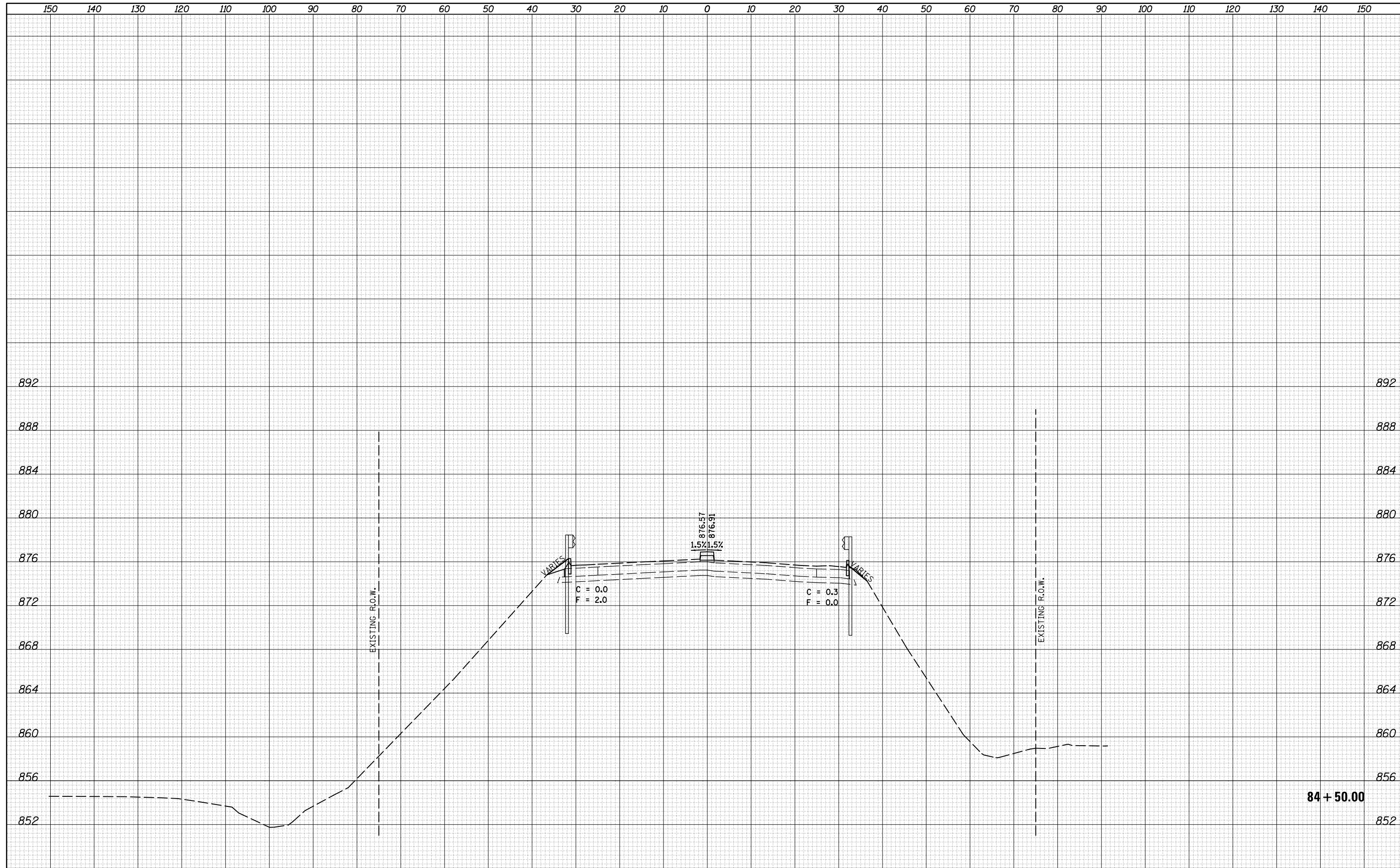
DATE	
BY	
ORIGINAL SURVEY	SURVEYED
NOTE BOOK	PLOTTED
NO.	TEMPLATE
	AREAS
	CHECKED



FILE NAME =	USER NAME = dodgems	DESIGNED -	REVISIED -	STATE OF ILLINOIS DEPARTMENT OF TRANSPORTATION	F.A.P. RTE.	SECTION	COUNTY	TOTAL SHEETS	SHEET NO.
c:\pw_work\pido\tdodgems\d0421881\0570825-sh	XS_155BUS.dgn	DRAWN -	REVISIED -		704	(57-7)I	McLean	180	169
	PLOT SCALE = 20.0000' / in.	CHECKED -	REVISIED -		CONTRACT NO. 70B25				
MODELNAME	PLOT DATE = 1/26/2015	DATE -	REVISIED -		SCALE:	SHEET	OF	SHEETS	STA. 84+00.00
ILLINOIS FED. AID PROJECT									

DATE	
BY	
FINAL SURVEY	SURVEYED
NOTE BOOK	PLOTTED
NO.	TEMPLATE
	AREAS
	CHECKED

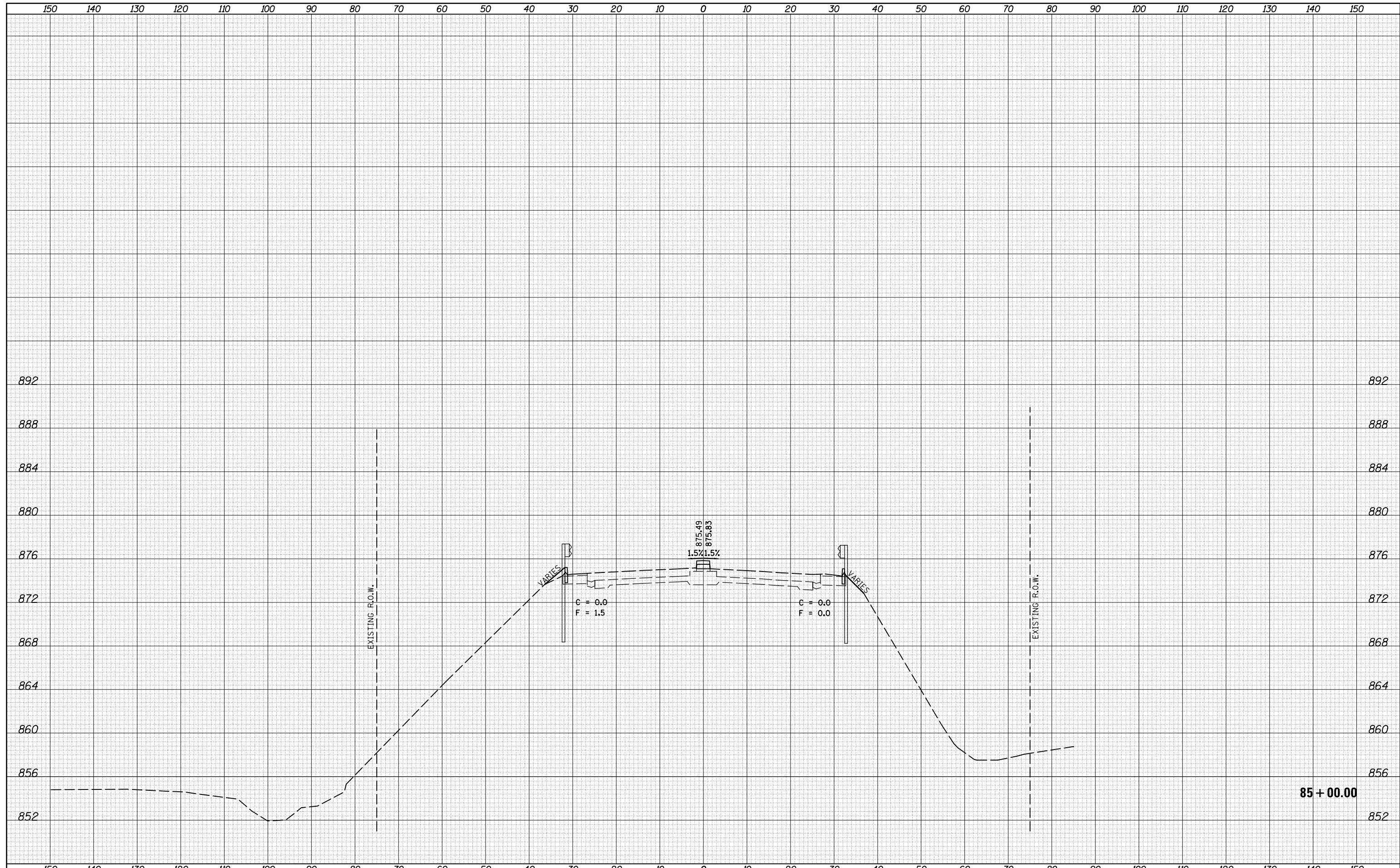
DATE	
BY	
ORIGINAL SURVEY	SURVEYED
NOTE BOOK	PLOTTED
NO.	TEMPLATE
	AREAS
	CHECKED



FILE NAME =	USER NAME = dodgems	DESIGNED -	REVISED -	STATE OF ILLINOIS DEPARTMENT OF TRANSPORTATION	F.A.P. RTE.	SECTION	COUNTY	TOTAL SHEETS	SHEET NO.
c:\pw_work\pido\tdodgems\d0421881\0570825-sh	XS_155BUS.dgn	DRAWN -	REVISED -		704	(57-7)I	McLean	180	170
	PLOT SCALE = 20.0000' / in.	CHECKED -	REVISED -		CONTRACT NO. 70B25				
MODELNAME	PLOT DATE = 1/26/2015	DATE -	REVISED -		SCALE:	SHEET	OF	SHEETS	STA. 84+50.00
ILLINOIS FED. AID PROJECT									

DATE	
BY	
FINAL SURVEY	SURVEYED
NOTE BOOK	PLOTTED
NO.	TEMPLATE
	AREAS
	CHECKED

DATE	
BY	
ORIGINAL SURVEY	SURVEYED
NOTE BOOK	PLOTTED
NO.	TEMPLATE
	AREAS
	CHECKED

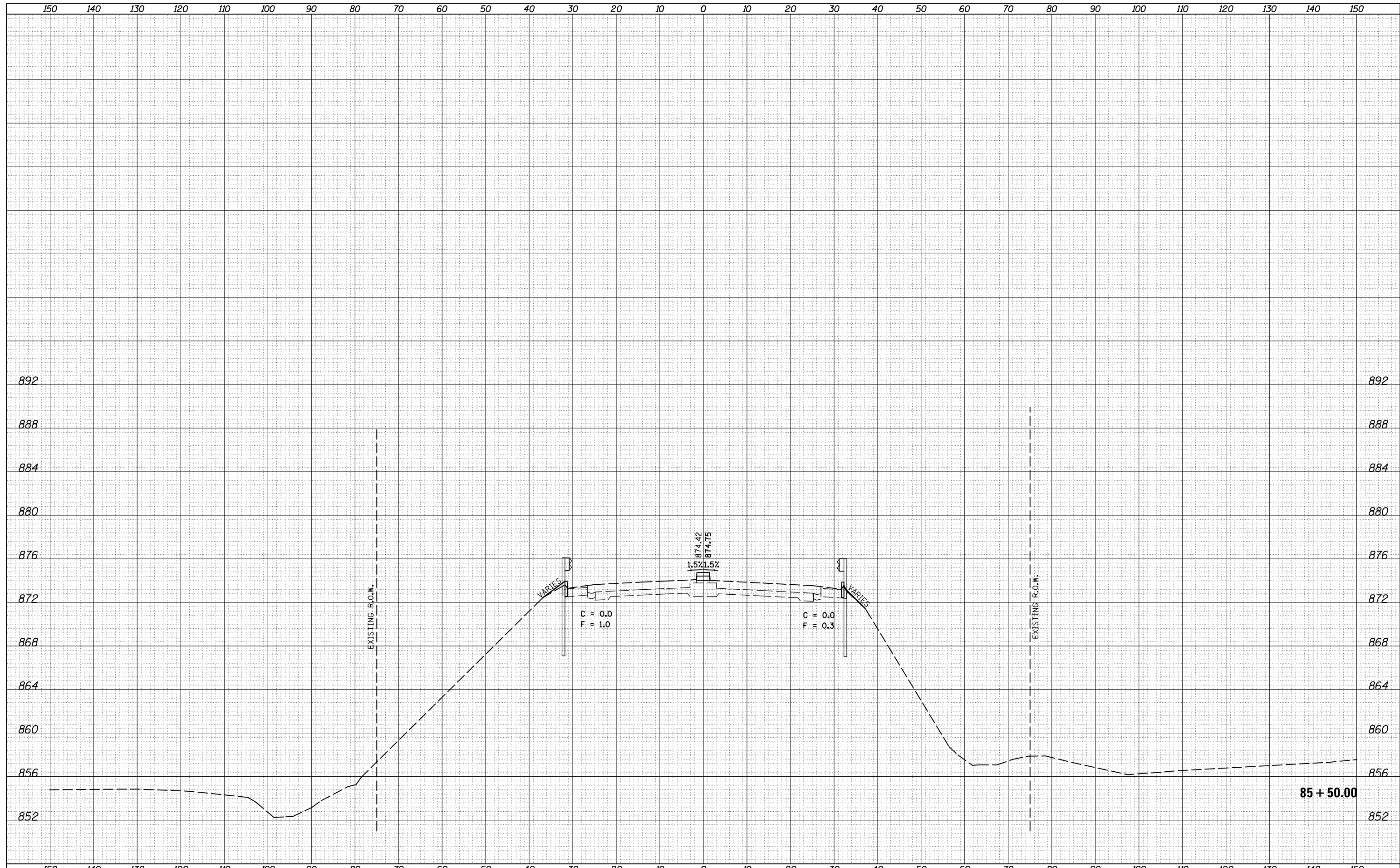


FILE NAME =	USER NAME = dodgems	DESIGNED -	REVISIED -	STATE OF ILLINOIS DEPARTMENT OF TRANSPORTATION	F.A.P. RTE.	SECTION	COUNTY	TOTAL SHEETS	SHEET NO.
c:\pw_work\pwork\pwork\dodgems\d0421881\0570825-sh1	XS_155BUS.dgn	DRAWN -	REVISIED -		704	(57-7)I	McLean	180	171
	PLOT SCALE = 20.0000' / in.	CHECKED -	REVISIED -		CONTRACT NO. 70B25				
MODELNAME	PLOT DATE = 1/26/2015	DATE -	REVISIED -		SCALE:	SHEET	OF	SHEETS	STA. 85+00.00

ILLINOIS FED. AID PROJECT

DATE	
BY	
FINAL SURVEY	SURVEYED
NOTE BOOK	PLOTTED
NO.	TEMPLATE
	AREAS
	CHECKED

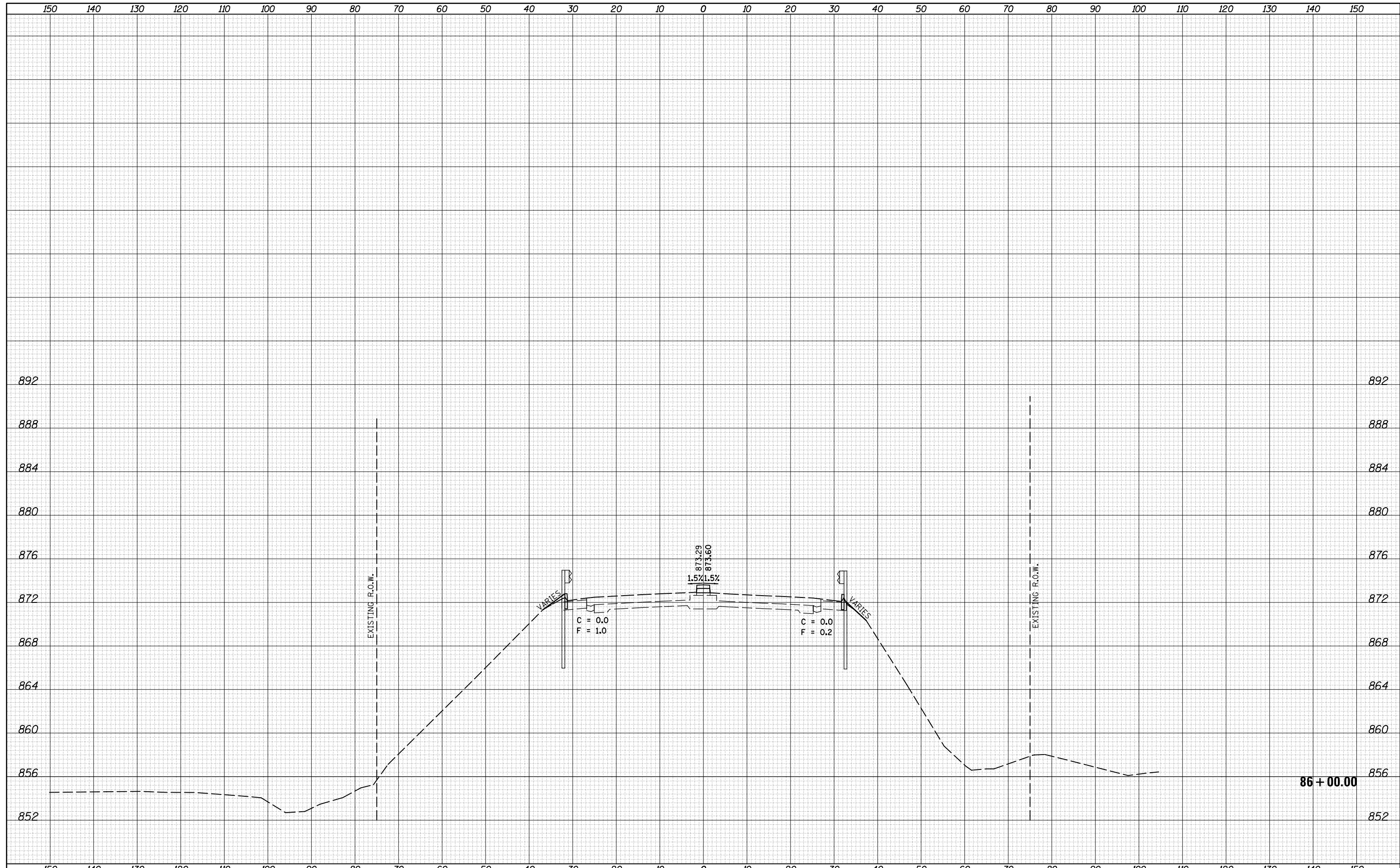
DATE	
BY	
ORIGINAL SURVEY	SURVEYED
NOTE BOOK	PLOTTED
NO.	TEMPLATE
	AREAS
	CHECKED



FILE NAME =	USER NAME = dodgems	DESIGNED -	REVISED -	STATE OF ILLINOIS DEPARTMENT OF TRANSPORTATION	F.A.P. RTE.	SECTION	COUNTY	TOTAL SHEETS	SHEET NO.
c:\pw_work\pido\tdodgems\d0421881\0570825-sh	XS_155BUS.dgn	DRAWN -	REVISED -		704	(57-7)I	McLean	180	172
	PLOT SCALE = 20.0000' / in.	CHECKED -	REVISED -		CONTRACT NO. 70B25				
MODELNAME	PLOT DATE = 1/26/2015	DATE -	REVISED -		SCALE:	SHEET	OF	SHEETS	STA. 85+50.00
ILLINOIS FED. AID PROJECT									

DATE	
BY	
FINAL SURVEY	SURVEYED
NOTE BOOK	PLOTTED
NO.	TEMPLATE
	AREAS
	CHECKED

DATE	
BY	
ORIGINAL SURVEY	SURVEYED
NOTE BOOK	PLOTTED
NO.	TEMPLATE
	AREAS
	CHECKED

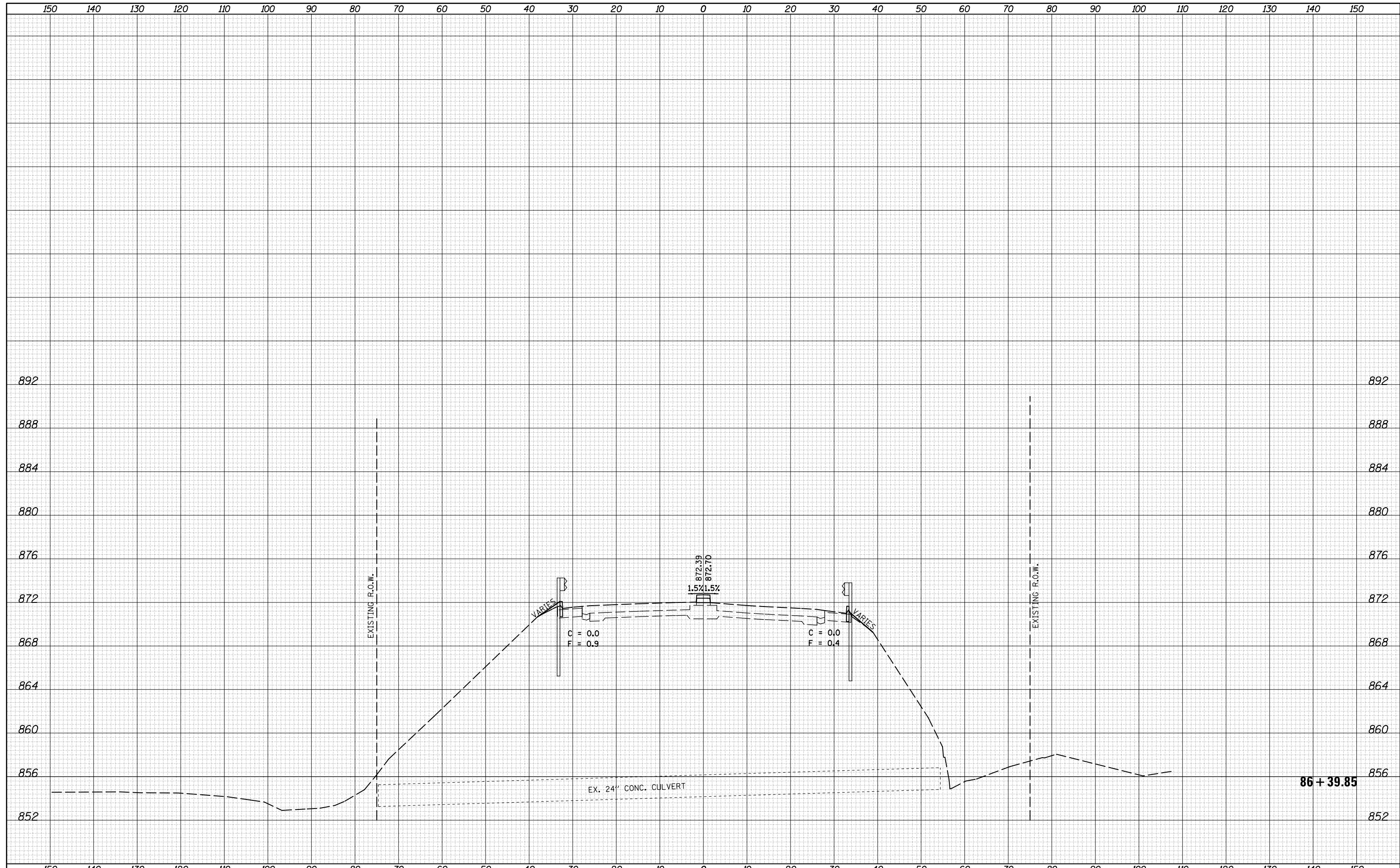


FILE NAME =	USER NAME = dodgems	DESIGNED -	REVISÉ -	STATE OF ILLINOIS DEPARTMENT OF TRANSPORTATION	F.A.P. RTE.	SECTION	COUNTY	TOTAL SHEETS	SHEET NO.
c:\pw_work\pido\tdodgems\d0421881\0570825-sh	XS_155BUS.dgn	DRAWN -	REVISÉ -		704	(57-7)I	McLean	180	173
	PLOT SCALE = 20.0000' / in.	CHECKED -	REVISÉ -		CONTRACT NO. 70B25				
MODELNAME	PLOT DATE = 1/26/2015	DATE -	REVISÉ -		SCALE:	SHEET	OF	SHEETS	STA. 86+00.00

ILLINOIS FED. AID PROJECT

DATE	
BY	
FINAL SURVEY	SURVEYED
NOTE BOOK	PLOTTED
NO.	TEMPLATE
	AREAS
	CHECKED

DATE	
BY	
ORIGINAL SURVEY	SURVEYED
NOTE BOOK	PLOTTED
NO.	TEMPLATE
	AREAS
	CHECKED

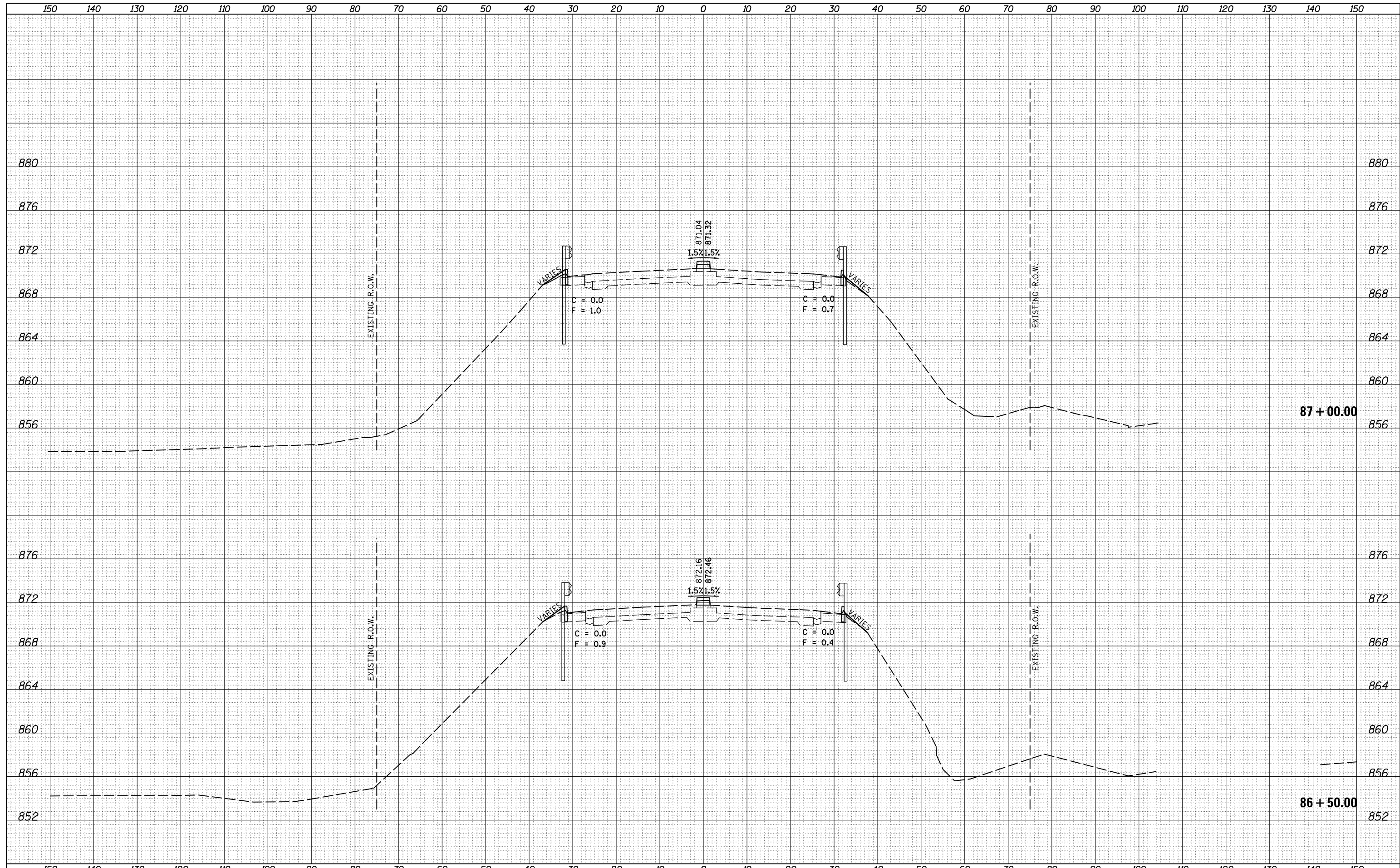


FILE NAME -	USER NAME - dodgems	DESIGNED -	REVISED -	STATE OF ILLINOIS DEPARTMENT OF TRANSPORTATION	F.A.P. RTE.	SECTION	COUNTY	TOTAL SHEETS	SHEET NO.
c:\pw_work\pido\tdodgems\d0421881\0570825-sh	XS_155BUS.dgn	DRAWN -	REVISED -		704	(57-7)I	McLean	180	174
	PLOT SCALE = 20.0000' / in.	CHECKED -	REVISED -		CONTRACT NO. 70B25				
MODELNAME	PLOT DATE = 1/26/2015	DATE -	REVISED -		SCALE:	SHEET	OF	SHEETS	STA. 86+39.85

86 + 39.85

DATE	
BY	
FINAL SURVEY	SURVEYED
NOTE BOOK	PLOTTED
NO.	TEMPLATE
	AREAS CHECKED

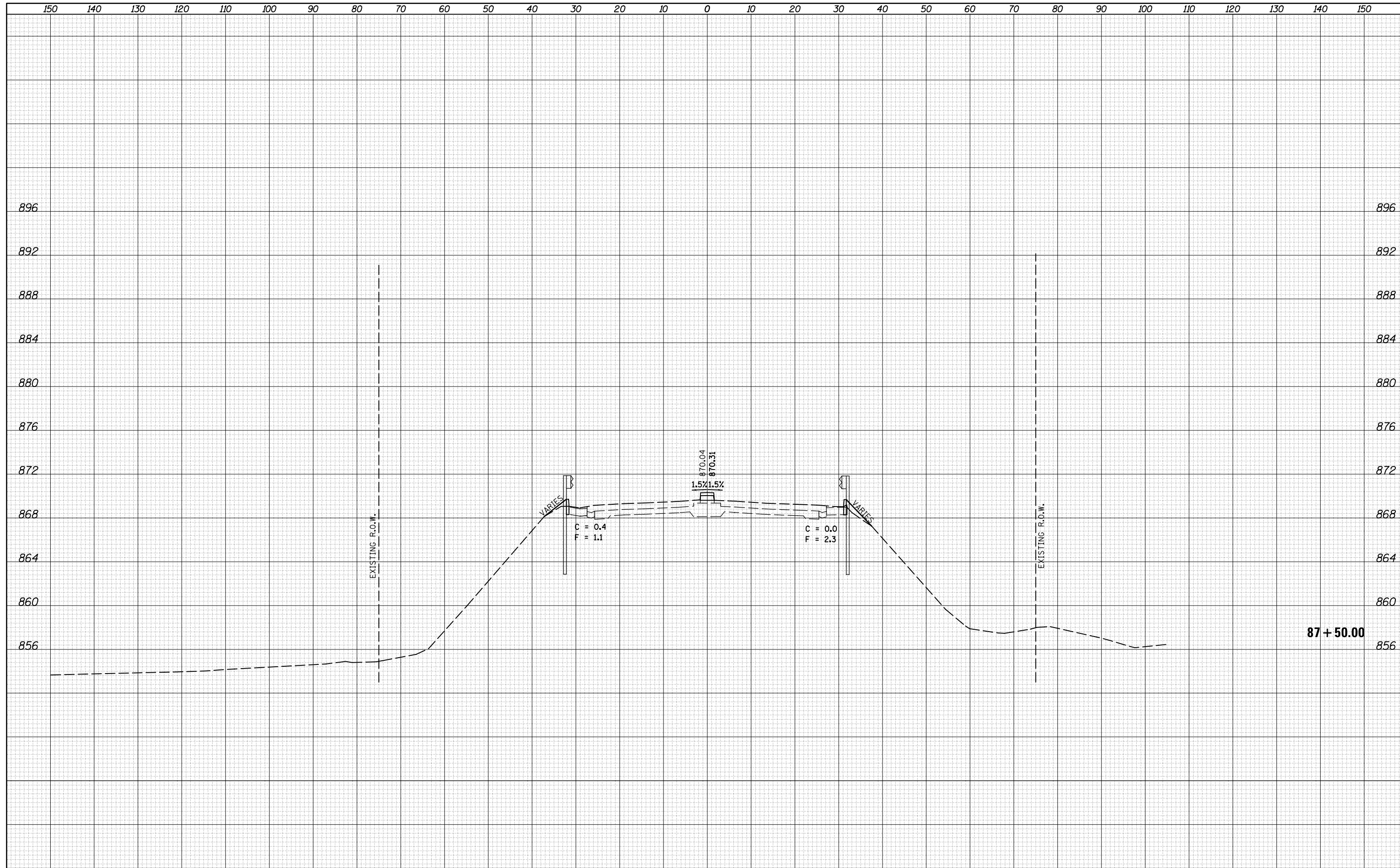
DATE	
BY	
ORIGINAL SURVEY	SURVEYED
NOTE BOOK	PLOTTED
NO.	TEMPLATE
	AREAS CHECKED



FILE NAME -	USER NAME - dodgems	DESIGNED -	REVISIED -	STATE OF ILLINOIS DEPARTMENT OF TRANSPORTATION	F.A.P. RTE.	SECTION	COUNTY	TOTAL SHEETS	SHEET NO.
c:\pw_work\pwtidot\dodgems\d0421881\0570825-sh	XS_155BUS.dgn	DRAWN -	REVISIED -		704	(57-7)I	McLean	180	175
	PLOT SCALE = 20.0000' / in.	CHECKED -	REVISIED -		CONTRACT NO. 70B25				
MODELNAME	PLOT DATE = 1/26/2015	DATE -	REVISIED -		SCALE:	SHEET	OF	SHEETS	STA. 86+50.00
ILLINOIS FED. AID PROJECT									

DATE	
BY	
FINAL SURVEY	SURVEYED
NOTE BOOK	PLOTTED
NO.	TEMPLATE
	AREAS
	CHECKED

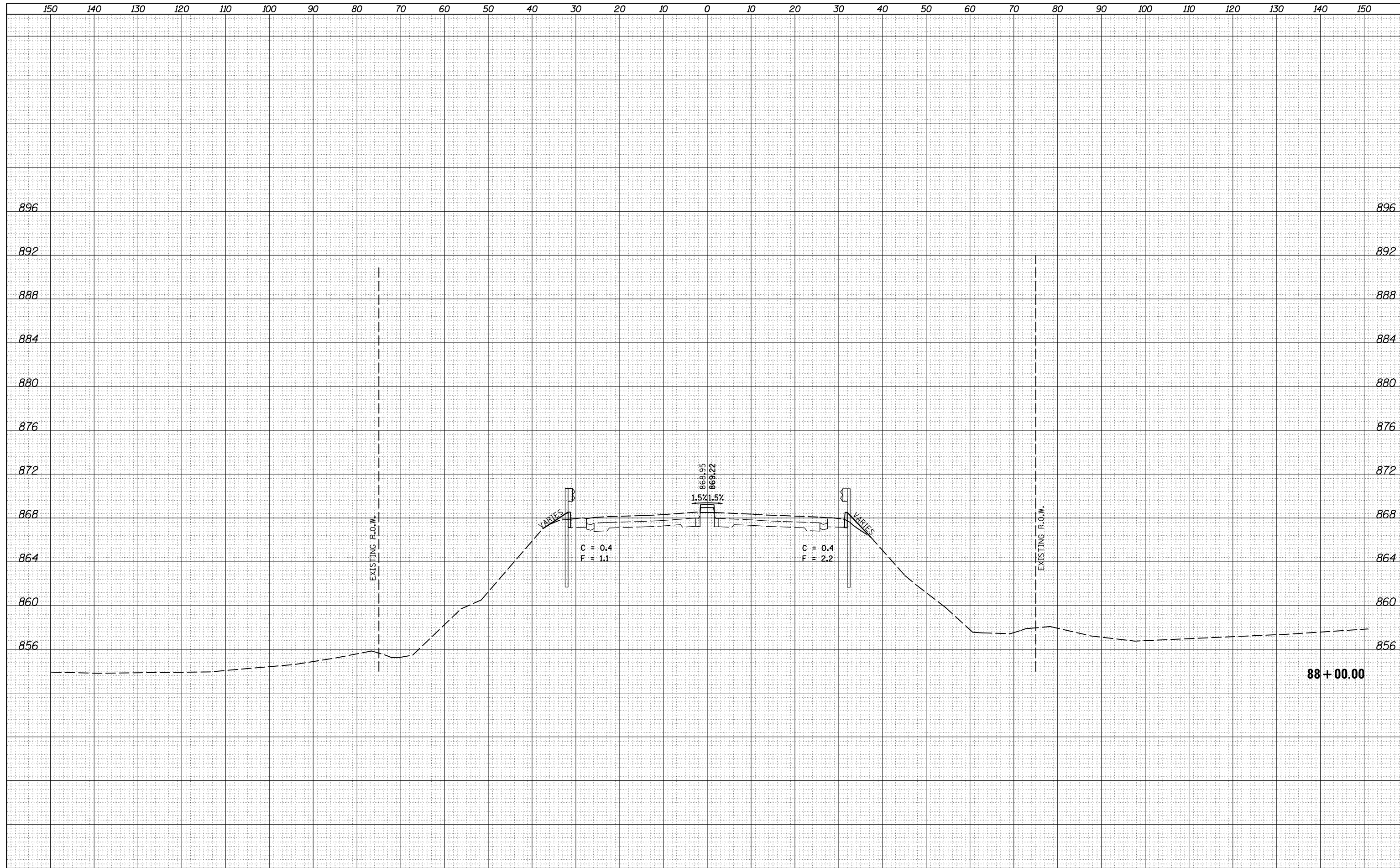
DATE	
BY	
ORIGINAL SURVEY	SURVEYED
NOTE BOOK	PLOTTED
NO.	TEMPLATE
	AREAS
	CHECKED



FILE NAME =	USER NAME = dodgems	DESIGNED -	REVISIED -	STATE OF ILLINOIS DEPARTMENT OF TRANSPORTATION	F.A.P. RTE.	SECTION	COUNTY	TOTAL SHEETS	SHEET NO.
c:\pw_work\pido\tdodgems\d0421881\0570825-sh	XS_155BUS.dgn	DRAWN -	REVISIED -		704	(57-7)I	McLean	180	176
	PLOT SCALE = 20.0000' / in.	CHECKED -	REVISIED -		CONTRACT NO. 70B25				
MODELNAME	PLOT DATE = 1/26/2015	DATE -	REVISIED -		ILLINOIS FED. AID PROJECT				
SCALE:					SHEET	OF	SHEETS	STA.	TO STA.

DATE	
BY	
FINAL SURVEY	SURVEYED
NOTE BOOK	PLOTTED
NO.	TEMPLATE
	AREAS
	CHECKED

DATE	
BY	
ORIGINAL SURVEY	SURVEYED
NOTE BOOK	PLOTTED
NO.	TEMPLATE
	AREAS
	CHECKED

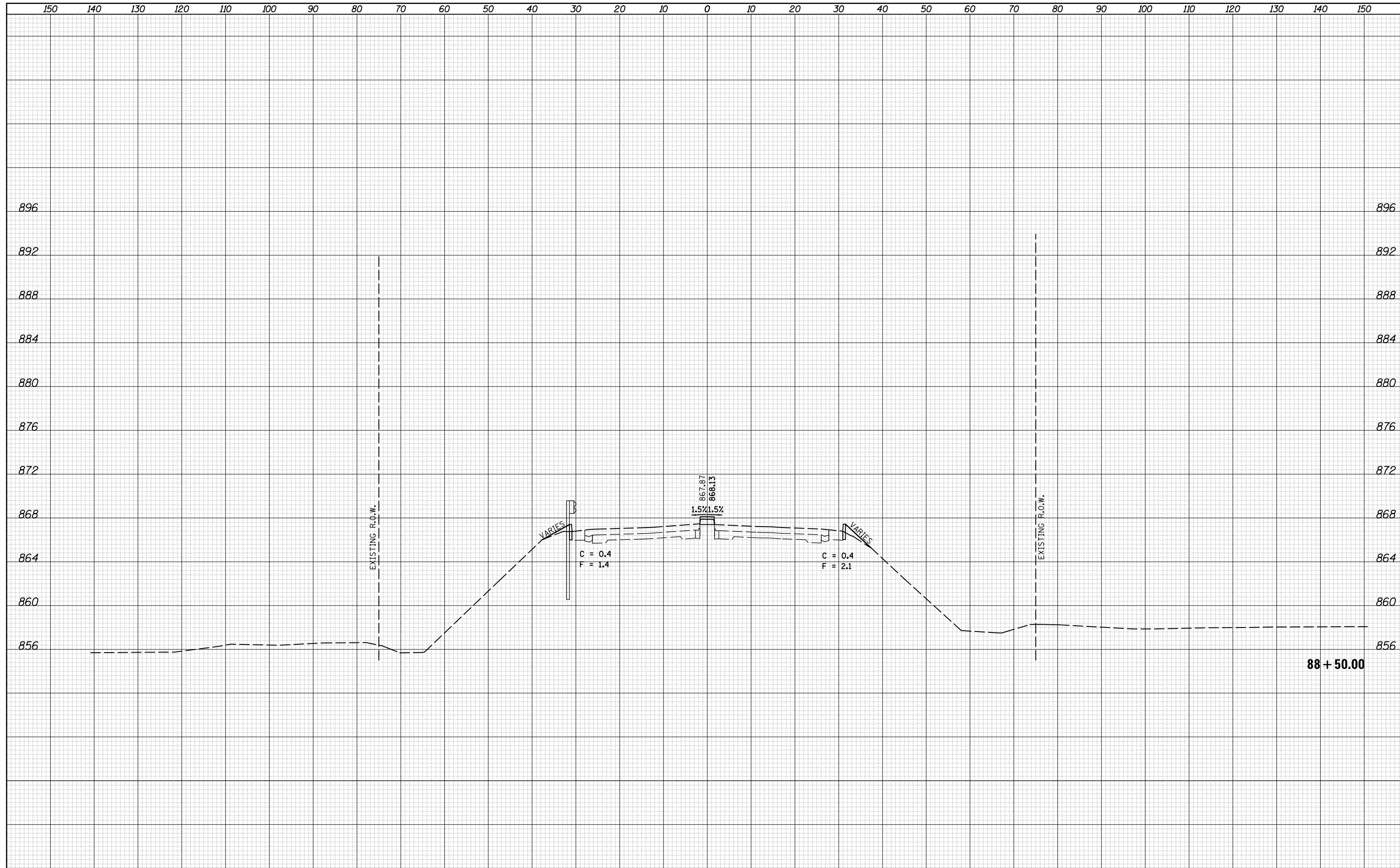


FILE NAME =	USER NAME = dodgems	DESIGNED -	REVISED -	STATE OF ILLINOIS DEPARTMENT OF TRANSPORTATION	F.A.P. RTE.	SECTION	COUNTY	TOTAL SHEETS	SHEET NO.
c:\pw_work\pido\tdodgems\d0421881\0570825-sh	XS_155BUS.dgn	DRAWN -	REVISED -		704	(57-7)I	McLean	180	177
	PLOT SCALE = 20.0000' / in.	CHECKED -	REVISED -		CONTRACT NO. 70B25				
MODELNAME	PLOT DATE = 1/26/2015	DATE -	REVISED -		ILLINOIS FED. AID PROJECT				

SCALE: SHEET OF SHEETS STA. TO STA.

DATE	
BY	
FINAL SURVEY	SURVEYED
NOTE BOOK	PLOTTED
NO.	TEMPLATE
	AREAS
	CHECKED

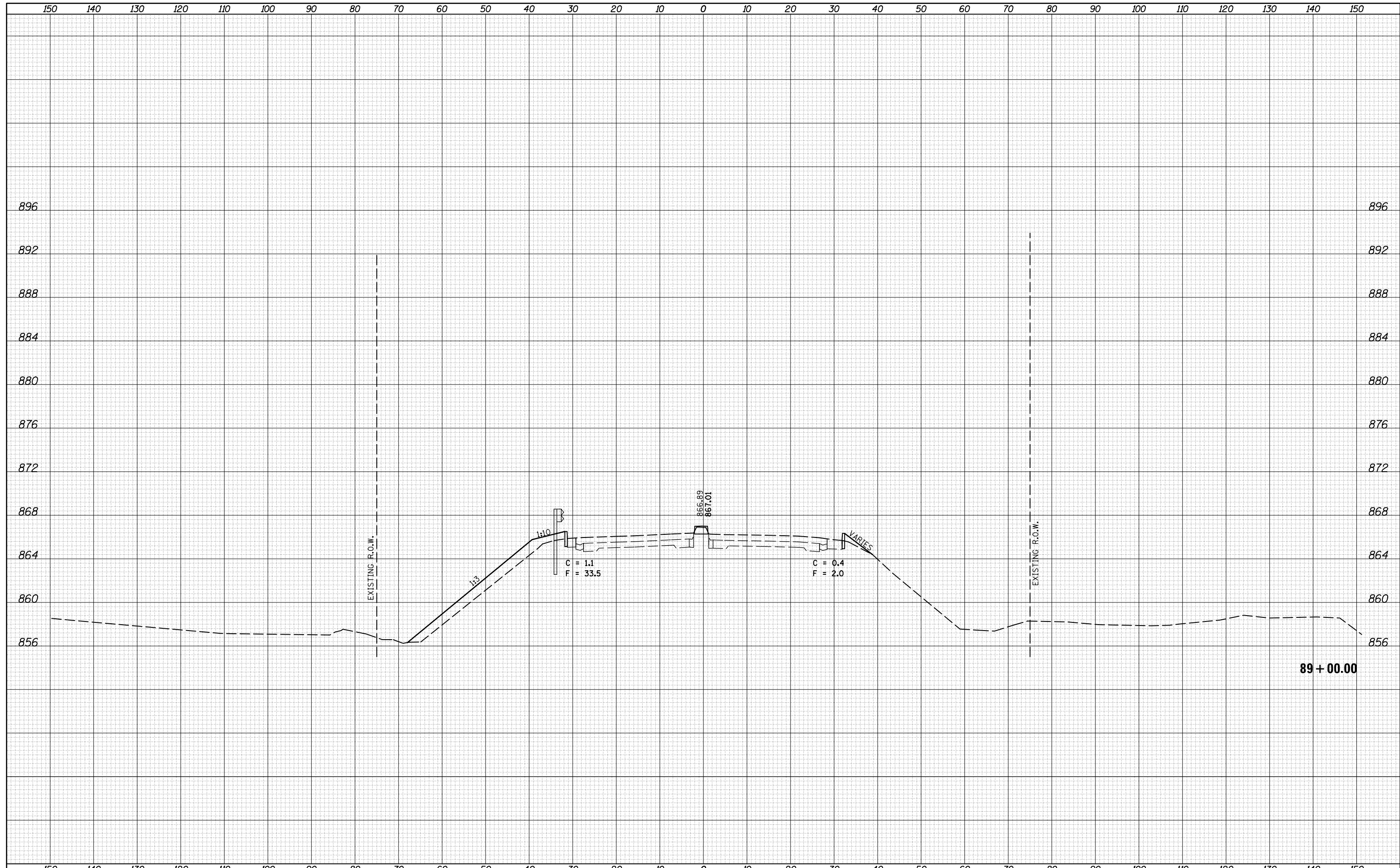
DATE	
BY	
ORIGINAL SURVEY	SURVEYED
NOTE BOOK	PLOTTED
NO.	TEMPLATE
	AREAS
	CHECKED



FILE NAME =	USER NAME = dodgems	DESIGNED -	REVISIED -	STATE OF ILLINOIS DEPARTMENT OF TRANSPORTATION	F.A.P. RTE.	SECTION	COUNTY	TOTAL SHEETS	SHEET NO.
c:\pw_work\pwtidot\dodgems\d0421881\0570825-sh	XS_155BUS.dgn	DRAWN -	REVISIED -		704	(57-7)I	McLean	180	178
	PLOT SCALE = 20.0000' / in.	CHECKED -	REVISIED -		CONTRACT NO. 70B25				
MODELNAME	PLOT DATE = 1/26/2015	DATE -	REVISIED -		SCALE:	SHEET	OF	SHEETS	STA.
ILLINOIS FED. AID PROJECT									

DATE	
BY	
FINAL SURVEY NO.	
SURVEYED PLOTTED AREAS CHECKED	
NOTE BOOK	
TEMPLATE	
AREAS CHECKED	

DATE	
BY	
ORIGINAL SURVEY NO.	
SURVEYED PLOTTED AREAS CHECKED	
NOTE BOOK	
TEMPLATE	
AREAS CHECKED	



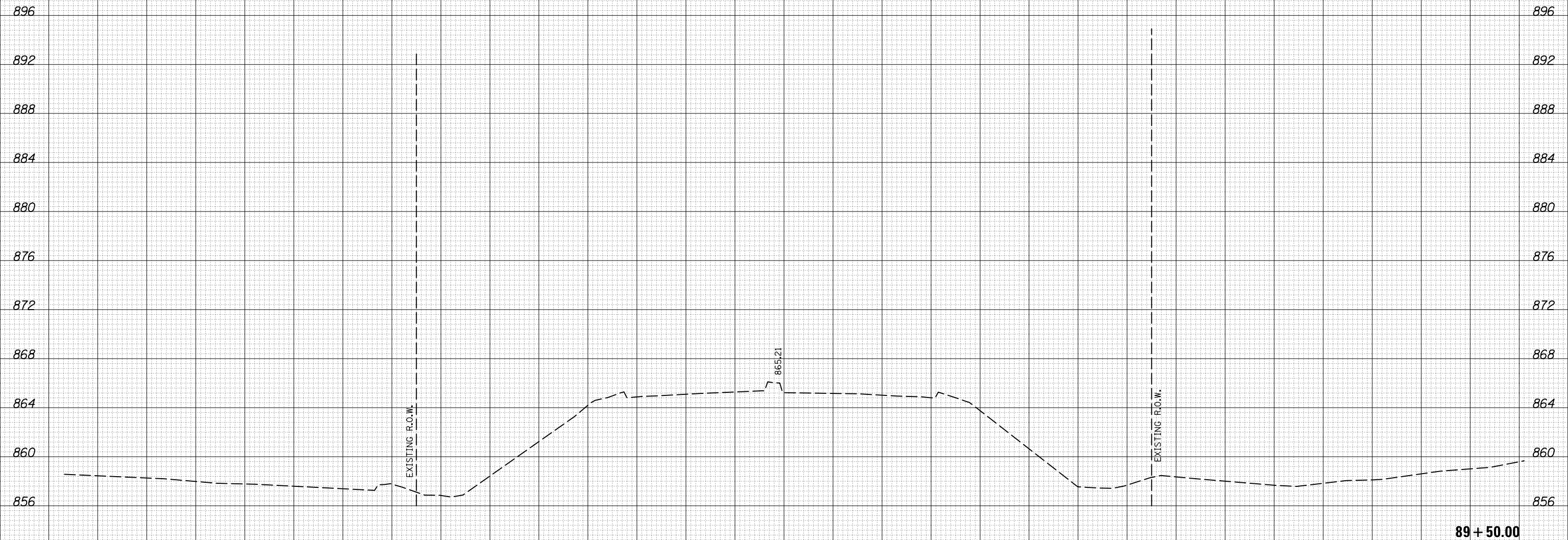
FILE NAME =	USER NAME = dodgems	DESIGNED -	REVISIED -	STATE OF ILLINOIS DEPARTMENT OF TRANSPORTATION	F.A.P. RTE.	SECTION	COUNTY	TOTAL SHEETS	SHEET NO.
c:\pw_work\pido\tdodgems\d0421881\0570825-sh	XS_155BUS.dgn	DRAWN -	REVISIED -		704	(57-7)I	McLean	180	179
	PLOT SCALE = 20.0000' / in.	CHECKED -	REVISIED -		CONTRACT NO. 70B25				
MODELNAME	PLOT DATE = 1/26/2015	DATE -	REVISIED -		ILLINOIS FED. AID PROJECT				

SCALE: SHEET OF SHEETS STA. TO STA.

150 140 130 120 110 100 90 80 70 60 50 40 30 20 10 0 10 20 30 40 50 60 70 80 90 100 110 120 130 140 150

BY	DATE
FINAL SURVEY	SURVEYED
NOTE BOOK	PLOTTED
NO.	TEMPLATE
	AREAS
	CHECKED

BY	DATE
ORIGINAL SURVEY	SURVEYED
NOTE BOOK	PLOTTED
NO.	TEMPLATE
	AREAS
	CHECKED



FILE NAME =	USER NAME = dodgems	DESIGNED -	REVISED -	F.A.P. RTE.	SECTION	COUNTY	TOTAL SHEETS	SHEET NO.
c:\pw_work\pwi\dot\dodgems\d0421881\0570825-sh	XS_155BUS.dgn	DRAWN -	REVISED -	704	(57-7)I	McLean	180	180
		CHECKED -	REVISED -	CONTRACT NO. 70B25				
		DATE -	REVISED -	ILLINOIS FED. AID PROJECT				

STATE OF ILLINOIS
DEPARTMENT OF TRANSPORTATION

SCALE: SHEET OF SHEETS STA. TO STA.