

STATE OF ILLINOIS  
DEPARTMENT OF TRANSPORTATION  
DIVISION OF HIGHWAYS

**PROPOSED  
HIGHWAY PLANS**

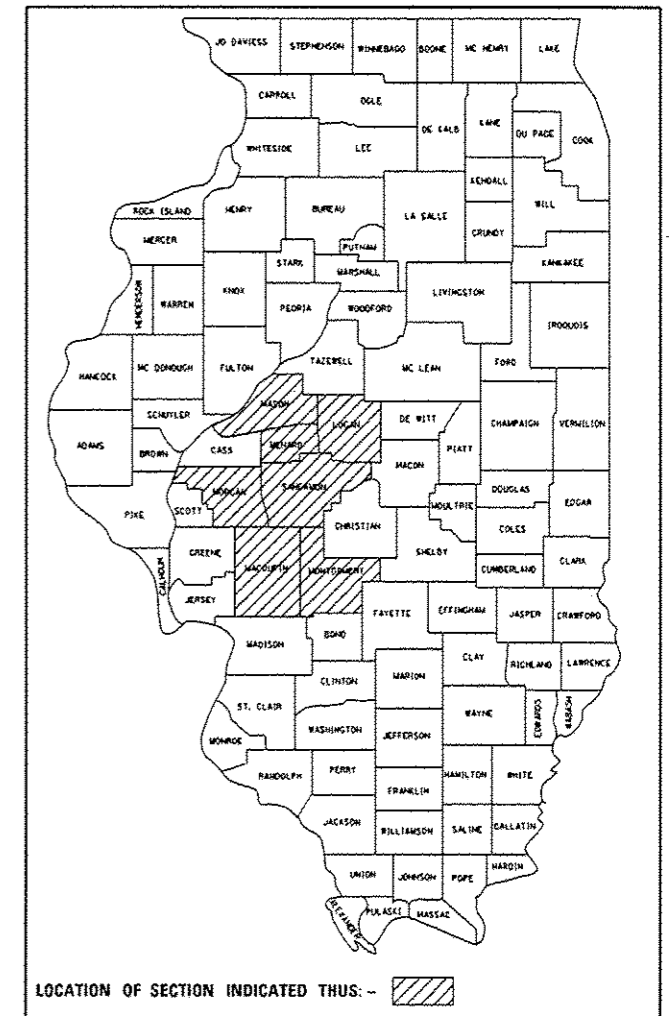
VARIOUS ROUTES  
SECTION D6 TREE REMOVAL 2014  
PROJECT ACHSIP-000V(016)  
TREE REMOVAL  
VARIOUS COUNTIES

C-96-046-14

F.A.* RTE.	SECTION	COUNTY	TOTAL SHEETS	SHEET NO.
*VAR	***	**	13	1
ILLINOIS			CONTRACT NO. 72G75	

\*\*\* D6 TREE REMOVAL 2014  
\*\* VARIOUS

D-96-046-14

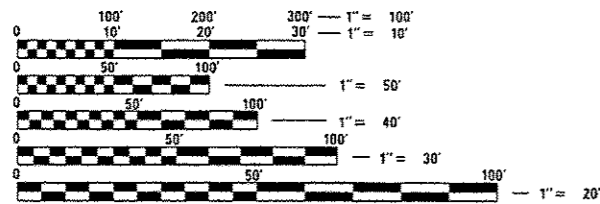


**INDEX OF SHEETS**

- 1 COVER SHEET
- 2 GENERAL NOTES
- 3 SUMMARY OF QUANTITIES
- 4 SCHEDULE OF QUANTITIES
- 5-11 LOCATION MAPS
- 12-13 PLAN SHEETS

**STANDARDS**

- 000001-06
- 001006
- 701001-02
- 701006-05
- 701101-04
- 701106-02
- 701301-04
- 701456-03
- 701901-04

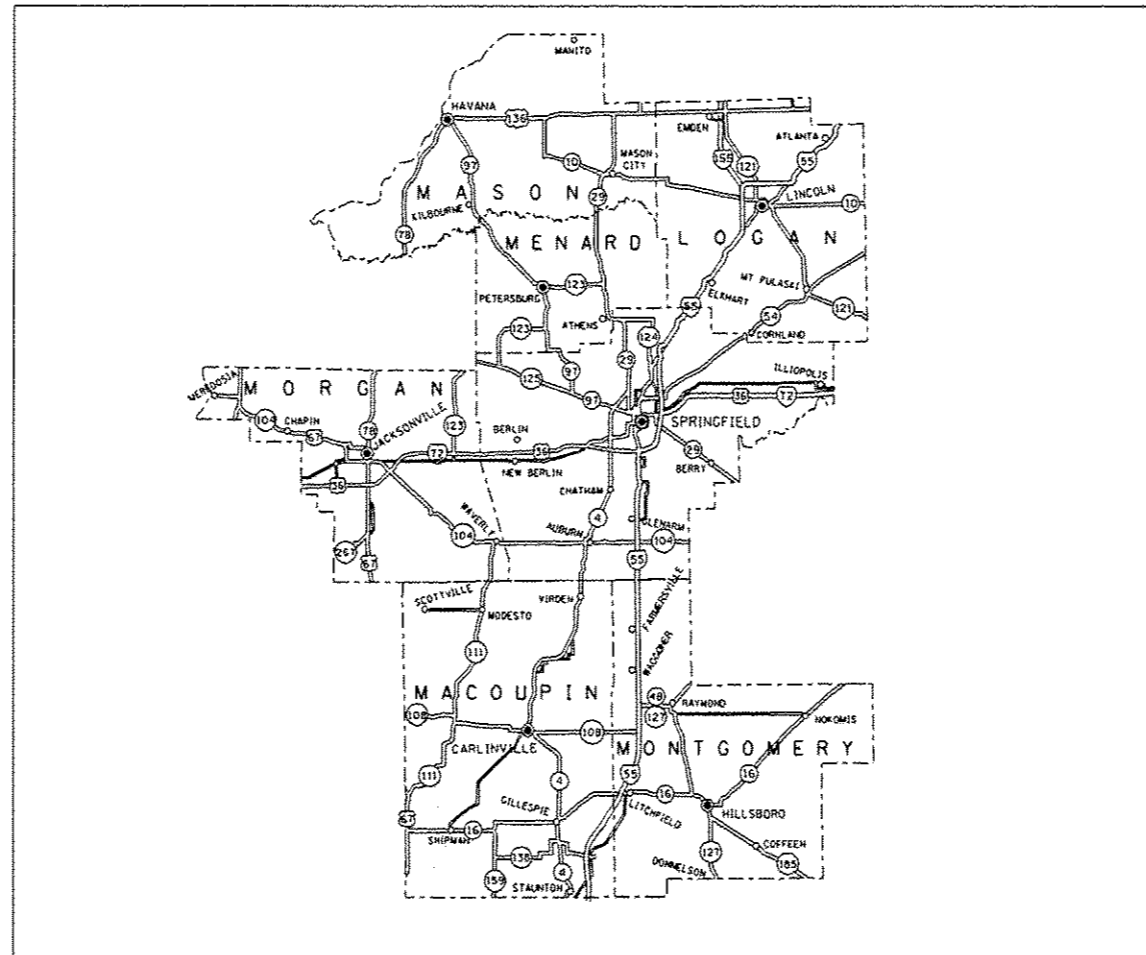


FULL SIZE PLANS HAVE BEEN PREPARED USING STANDARD ENGINEERING SCALES. REDUCED SIZED PLANS WILL NOT CONFORM TO STANDARD SCALES. IN MAKING MEASUREMENTS ON REDUCED PLANS, THE ABOVE SCALES MAY BE USED.

J.U.L.I.E.  
JOINT UTILITY LOCATION INFORMATION FOR EXCAVATION  
1-800-892-0123  
OR 811

PROJECT ENGINEER: VINCE MADONIA 217-785-9046  
PROJECT MANAGER: JON KELLEY 217-785-2739

CONTRACT NO. 72G75



GROSS LENGTH = x.xx FT. = x.xxx MILE  
NET LENGTH = x.xx FT. = x.xxx MILE

STATE OF ILLINOIS  
DEPARTMENT OF TRANSPORTATION  
DIVISION OF HIGHWAYS

SUBMITTED January 20, 2015  
Jason Z. Smith  
DEPUTY DIRECTOR OF HIGHWAYS, REGION ENGINEER

May 20, 2015  
John D. Baranzelli, P.E.  
ENGINEER OF DESIGN AND ENVIRONMENT

May 20, 2015  
Omer Osman, P.E.  
DIRECTOR OF HIGHWAYS, CHIEF ENGINEER

PRINTED BY THE AUTHORITY  
OF THE STATE OF ILLINOIS

GENERAL NOTES

- ① WHERE SECTION OR SUBSECTION MONUMENTS ARE ENCOUNTERED, THE ENGINEER SHALL BE NOTIFIED BEFORE SUCH MONUMENTS ARE REMOVED. THE CONTRACTOR SHALL PROTECT AND CAREFULLY PRESERVE ALL PROPERTY MARKS, MONUMENTS, AND PERMANENT SURVEY MARKERS UNTIL THE OWNER, AND AUTHORIZED SURVEYOR OR AGENT HAS WITNESSES OR OTHERWISE REFERENCED THEIR LOCATION.
- ② IN ADDITION TO FIELD SURVEYS AND AERIAL SURVEYS, PLAN DIMENSIONS AND DETAILS RELATIVE TO THE EXISTING FACILITIES HAVE BEEN TAKEN FROM EXISTING PLANS AND ARE SUBJECT TO CONSTRUCTION VARIATIONS. IT SHALL BE THE CONTRACTORS RESPONSIBILITY TO VERIFY SUCH DIMENSIONS AND DETAILS IN THE FIELD. SUCH VARIATIONS SHALL NOT BE A CAUSE FOR ADDITIONAL COMPENSATIONS DUE TO A CHANGE IN THE SCOPE OF THE WORK, HOWEVER, THE CONTRACTOR WILL BE PAID FOR THE QUANTITY ACTUALLY FURNISHED AT THE UNIT PRICE BID FOR THE WORK.
- ③ ANY REFERENCE TO A STANDARD IN THE PLANS SHALL BE INTERPRETED TO MEAN THE EDITION, AS INDICATED BY THE SUB-NUMBER LISTED IN THE INDEX OF SHEETS, OR THE COPY OF THE STANDARD INCLUDED IN THE PLANS.
- ④ UNLESS NOTED OTHERWISE, STATIONS AND OFFSETS REFER TO CENTERLINE OF PROJECT.
- ⑤ THE CONTRACTOR SHALL BE RESPONSIBLE FOR PROTECTING UTILITY PROPERTY FROM CONSTRUCTION OPERATIONS AS OUTLINED IN ARTICLE 107.31 OF THE STANDARD SPECIFICATIONS. THE J.U.L.I.E. NUMBER IS 1-800-892-0123. A MINIMUM OF 48 HOURS ADVANCE NOTICE IS REQUIRED.
- ⑥ ANY GROUND AREA DISTURBED BY CONSTRUCTION ACTIVITIES SHALL BE SEEDED AND FERTILIZED. THE COST OF SEEDING AND FERTILIZING SHALL NOT BE PAID SEPARATELY BUT INCLUDED IN THE COST OF THE ASSOCIATED PAY ITEMS.
- ⑦ ACCESS MUST BE MAINTAINED TO ALL EXISTING PROPERTIES DURING CONSTRUCTION PER ARTICLE 107.09 UNLESS ARRANGEMENTS ARE MADE IN WRITING BY THE CONTRACTOR WITH THE PROPERTY OWNERS WITH A COPY TO THE ENGINEER FOR SHORT-TERM CLOSURES.

COMMITMENTS

THE RESIDENT ENGINEER SHALL CONTACT STUDIES AND PLANS ON ANY MAJOR PLAN CHANGES MADE DURING CONSTRUCTION.

DISTRICT SIX	
EXAMINED	<u>JANUARY 20<sup>th</sup></u> 20 <u>15</u>
	<i>Mike C. Nguyen</i>
	OPERATIONS ENGINEER
EXAMINED	<u>January 20</u> 20 <u>15</u>
	<i>Ron Dechambran</i>
	PROJECT IMPLEMENTATION ENGINEER
EXAMINED	<u>January 21</u> 20 <u>15</u>
	<i>Jeffrey P. Myer</i>
	PROGRAM DEVELOPMENT ENGINEER

FILE NAME *	USER NAME * kelleyjb	DESIGNED -	REVISED -	<b>STATE OF ILLINOIS DEPARTMENT OF TRANSPORTATION</b>	<b>GENERAL NOTES</b>	F.A. RTE.	SECTION	COUNTY	TOTAL SHEETS	SHEET NO.
es:\pw_work\pmdat\kelleyjb\0372477\0872075-ah\gennese.dgn		DRAWN -	REVISED -			*VAR	***	**	13	2
Default		CHECKED -	REVISED -			CONTRACT NO. 72075				
	PLOT SCALE * 100.0000 / / in.	DATE -	REVISED -	SCALE:	SHEET	OF	SHEETS	STA.	TO STA.	ILLINOIS FED. AID PROJECT
	PLOT DATE * Jan-29-2015 00:29:01AM									*** 06 TREE REMOVAL 2014 ** VARIOUS

2-15-15

PPS #	
6-00363-0100	6-00363-0000
CONSTRUCTION CODE	
90% FEDERAL 10% STATE ROADWAY	90% FEDERAL 10% STATE ROADWAY
0031 URBAN	0031 RURAL

CODE NO.	ITEM	UNIT	TOTAL QUANTITY	CONSTRUCTION CODE	
				0031 URBAN	0031 RURAL
20100110	TREE REMOVAL (6 TO 15 UNITS DIAMETER)	UNIT	287	123	164
20100210	TREE REMOVAL (OVER 15 UNITS DIAMETER)	UNIT	1524	137	1387
20100500	TREE REMOVAL, ACRES	ACRE	0.65	0.65	0
67100100	MOBILIZATION	L SUM	1	0.5	0.5
70100825	TRAFFIC CONTROL AND PROTECTION, STANDARD 701456	L SUM	1	1	

5

**TREE REMOVAL SCHEDULE – OUTSIDE MPO**

LOCATION	COUNTY	ROUTE	STATION	OFFSET	TREE REMOVAL			
					6 TO 15 UNITS DIAMETER	OVER 15 UNITS DIAMETER	ACRES	
					20100110	20100210	20100500	
054-01	LOGAN	IL 121	241+70	30' RT		46		
054-02	LOGAN	IL 121	293+00	31' RT		41		
059-01	MACOUPIN	IL 16	637+40	27' LT	13			
			638+16	25' LT		29		
059-02	MACOUPIN	IL 16	675+27	23' LT		51		
			213+20	27' LT		48		
			213+65	23' LT		19		
059-03	MACOUPIN	IL 108	214+40	17' LT		28		
			216+50	20' RT		31		
			217+70	19' RT		28		
			264+42	27' RT		29		
			265+64	31' RT		28		
059-04	MACOUPIN	IL 108	265+81	34' RT		20		
			266+06	31' RT		34		
			266+26	34' RT		24		
059-05	MACOUPIN	IL 108	619+70	29' RT		32		
059-06	MACOUPIN	IL 138	15+640	28' RT		33		
063-01	MASON	IL 78	767+00	36' RT		36		
063-02	MASON	IL 97	239+60	29' LT		34		
063-03	MASON	IL 97	479+25	36' LT		44		
065-01	MENARD	IL 29	369+73	38' RT		32		
			31+33	30' RT		24		
065-02	MENARD	IL 97	31+90	29' RT	6			
065-03	MENARD	IL 97	69+55	35' LT		29		
065-04	MENARD	IL 97	117+15	38' LT		32		
065-05	MENARD	IL 97	182+10	26' RT		34		
068-01	MONTGOMERY	IL 16	25+060	22' LT		48		
			N/A	27' LT		29		
068-02	MONTGOMERY	IL 127	N/A	28' LT		28		
			502+61	29' RT		36		
			502+87	30' RT		32		
			503+88	18' RT		36		
			504+42	30' RT		22		
			504+93	30' RT		32		
			505+64	30' RT		25		
			505+99	28' RT		29		
			507+85	25' RT		22		
			508+31	27' RT		27		
			508+55	26' RT	7			
			508+70	29' RT		16		
			509+03	26' RT	13			
			509+20	26' RT	10			
			509+37	25' RT	10			
OUTSIDE MPO SUBTOTALS						59	1,168	0.00

**TREE REMOVAL SCHEDULE – OUTSIDE MPO (CONT.)**

LOCATION	COUNTY	ROUTE	STATION	OFFSET	TREE REMOVAL		
					6 TO 15 UNITS DIAMETER	OVER 15 UNITS DIAMETER	ACRES
					20100110	20100210	20100500
084-01	SANGAMON	IL 97	19+634	35' LT		42	
			19+661	42' LT		40	
084-02	SANGAMON	IL 97	22+100	34' RT		30	
			606+33	26' RT	9		
			606+42	26' RT	9		
			606+57	23' RT	6		
			606+84	26' RT	11		
			606+88	24' RT	6		
084-03	SANGAMON	IL 123	606+88	25' RT	11		
			607+03	26' RT	11		
			607+42	22' RT	7		
			607+50	19' RT	12		
			607+51	19' RT	10		
			607+63	17' RT	13		
084-04	SANGAMON	IL 123	702+52	24' LT		30	
084-05	SANGAMON	IL 125	109+04	15' LT		27	
			117+53	15' RT		27	
084-06	SANGAMON	IL 125	212+85	17' RT		23	
OUTSIDE MPO SUBTOTALS					105	219	0.00
OUTSIDE MPO TOTALS					164	1,387	0.00

**TREE REMOVAL SCHEDULE – INSIDE MPO**

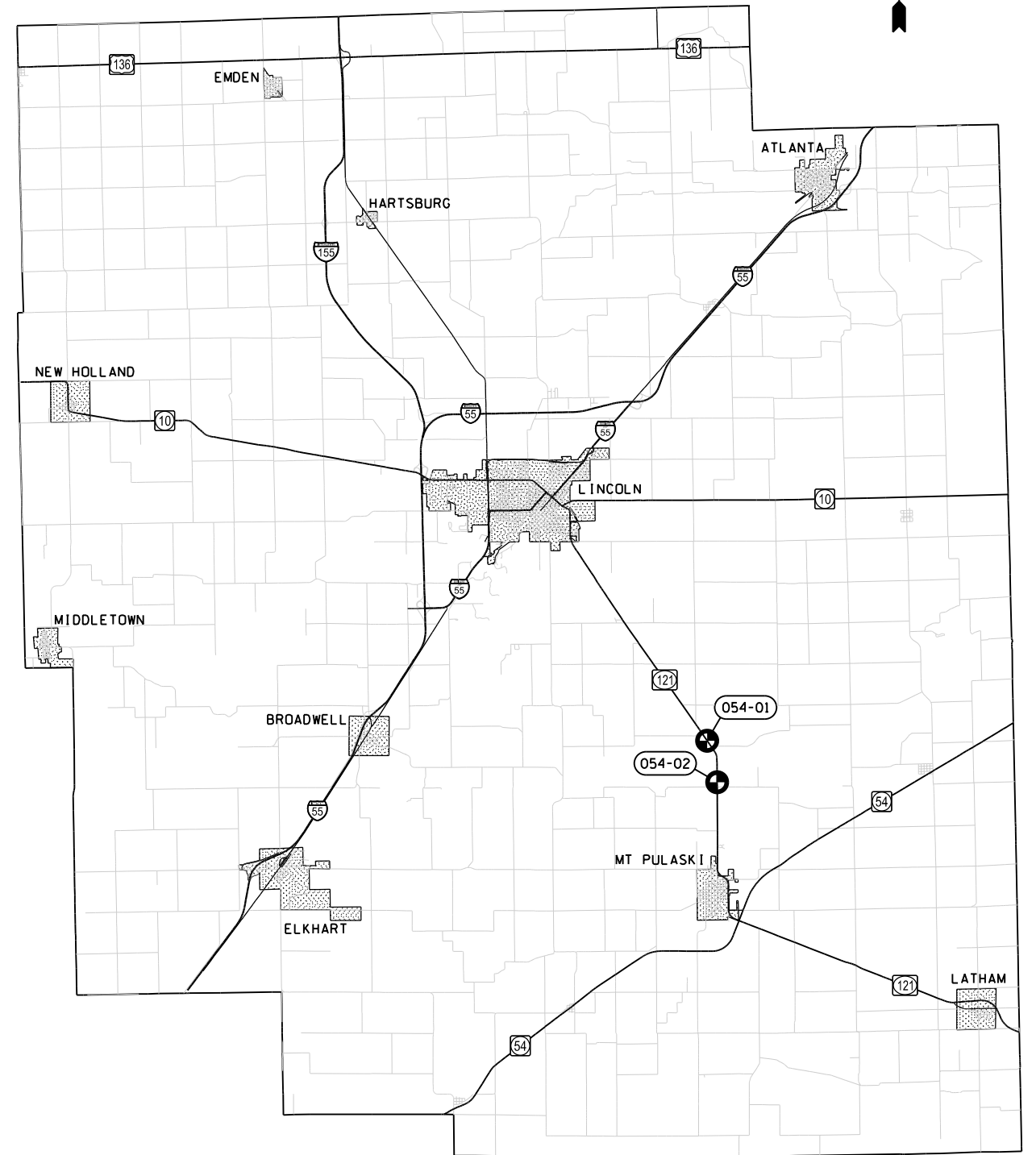
LOCATION	COUNTY	ROUTE	STATION	OFFSET	TREE REMOVAL		
					6 TO 15 UNITS DIAMETER	OVER 15 UNITS DIAMETER	ACRES
					20100110	20100210	20100500
			114+30	85' LT		17	
			114+36	84' LT	12		
			114+36	86' LT	9		
			114+43	84' LT	8		
			114+43	86' LT	9		
			114+43	88' LT	9		
084-07	SANGAMON	IL 29	114+50	85' LT	12		
			114+57	85' LT		17	
			114+64	85' LT	12		
			114+64	87' LT	9		
			114+71	85' LT	10		
			114+78	84' LT	12		
			114+78	86' LT		17	
084-08	SANGAMON	IL 29	136+07	91' LT		24	
			136+45	88' LT	9		
			136+45	88' LT	12		
			214+70	57' LT		24	
084-09	SANGAMON	BL I-55	225+35	55' LT		19	
			225+35	55' LT		19	
084-10	SANGAMON	I-55	267+69.51 TO 269+51.21	98' LT			0.15
084-11	SANGAMON	I-55	313+82.22 TO 316+86.53	95' LT			0.50
INSIDE MPO TOTALS					123	137	0.65

**TREE REMOVAL SCHEDULE – PROJECT TOTALS**

LOCATION	COUNTY	ROUTE	STATION	OFFSET	TREE REMOVAL		
					6 TO 15 UNITS DIAMETER	OVER 15 UNITS DIAMETER	ACRES
					20100110	20100210	20100500
OUTSIDE MPO TOTALS					164	1,387	0.00
INSIDE MPO TOTALS					123	137	0.65
PROJECT TOTALS					287	1,524	0.65

**TREE REMOVAL LOCATIONS**

LOCATION	ROUTE	STATION	OFFSET	TREE REMOVAL			LOCATION DESCRIPTION
				6 TO 15 UNITS DIAMETER	OVER 15 UNITS DIAMETER	ACRES	
054-01	IL 121	241+70	30' RT		46		295 FT N OF 1000TH ST
054-02	IL 121	293+00	31' RT		41		660 FT N OF 900TH ST



**LOGAN COUNTY**

FILE NAME =	USER NAME = sparksgw	DESIGNED -	REVISED -
c:\pwork\work\pwork\sparksgw\10372477\0672675-sht-Location Maps.dgn		DRAWN -	REVISED -
Default	PLOT SCALE = 100.0000' / in.	CHECKED -	REVISED -
	PLOT DATE = Jan-30-2015 11:16:52AM	DATE -	REVISED -

**STATE OF ILLINOIS  
DEPARTMENT OF TRANSPORTATION**

**TREE REMOVAL LOCATION MAP  
LOGAN COUNTY**

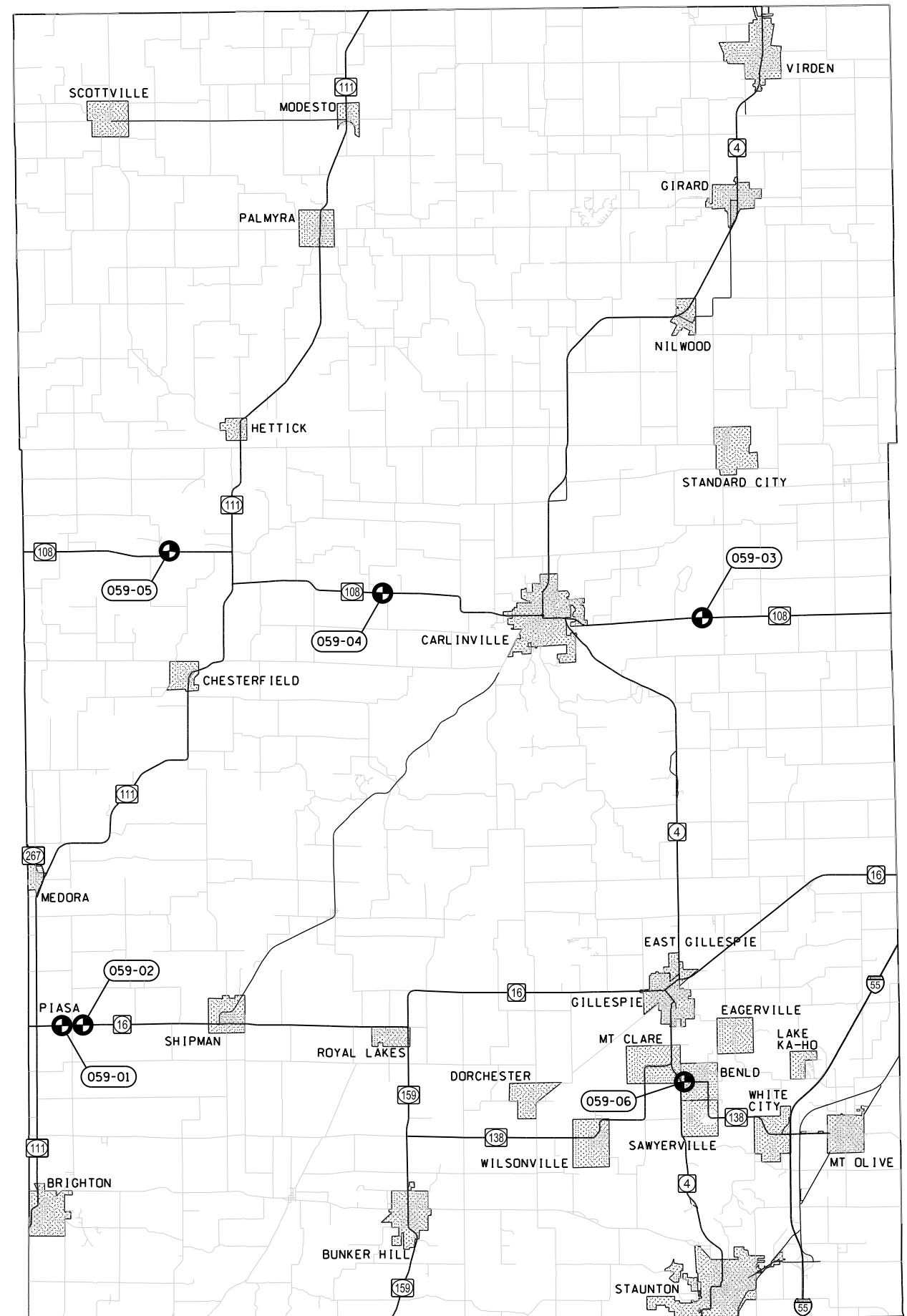
SCALE: SHEET OF SHEETS STA. TO STA.

F.A. RTE.	SECTION	COUNTY	TOTAL SHEETS	SHEET NO.
•VAR	•••	••	13	5
			CONTRACT NO. 72G75	

**TREE REMOVAL LOCATIONS**

LOCATION	ROUTE	STATION	OFFSET	TREE REMOVAL			LOCATION DESCRIPTION
				6 TO 15 UNITS DIAMETER	OVER 15 UNITS DIAMETER	ACRES	
059-01	IL 16	637+40	27' LT	13			0.3 MI W OF PIASA RD
		638+16	25' LT		29		0.3 MI W OF PIASA RD
059-02	IL 16	675+27	23' LT		51		0.5 MI E OF PIASA RD
		213+20	27' LT		48		270 FT W OF RR VIADUCT
059-03	IL 108	213+65	23' LT		19		205 FT W OF RR VIADUCT
		214+40	17' LT		28		120 FT W OF RR VIADUCT
		216+50	20' RT		31		95 FT E OF RR VIADUCT
		217+70	19' RT		28		210 FT E OF RR VIADUCT
		264+42	27' RT		29		0.2 MI E OF COMER RD
059-04	IL 108	265+64	31' RT		28		0.2 MI E OF COMER RD
		265+81	34' RT		20		0.2 MI E OF COMER RD
		266+06	31' RT		34		0.2 MI E OF COMER RD
		266+26	34' RT		24		0.2 MI E OF COMER RD
059-05	IL 108	619+70	29' RT		32		1.8 MI W OF IL 111 JCT
059-06	IL 138	15+640	28' RT		33		0.1 MI W OF IL 138 JCT

\*NO PAVEMENT STAMP IS PRESENT NEAR THESE LOCATIONS. IL 16 AT PIASA RD. = STA. 651+58.72



**MACOUPIN COUNTY**

FILE NAME =	USER NAME = sparksgw	DESIGNED -	REVISED -
ct:\pw\work\p\d0372477\0672675-sht-Location Maps.dgn		DRAWN -	REVISED -
Default	PLOT SCALE = 100.0000' / in.	CHECKED -	REVISED -
	PLOT DATE = Jan-30-2015 11:16:52AM	DATE -	REVISED -

**STATE OF ILLINOIS  
DEPARTMENT OF TRANSPORTATION**

**TREE REMOVAL LOCATION MAP  
MACOUPIN COUNTY**

SCALE: SHEET OF SHEETS STA. TO STA.

F.A. RTE.	SECTION	COUNTY	TOTAL SHEETS	SHEET NO.
*VAR	***	**	13	6
CONTRACT NO. 72G75			ILLINOIS FED. AID PROJECT	

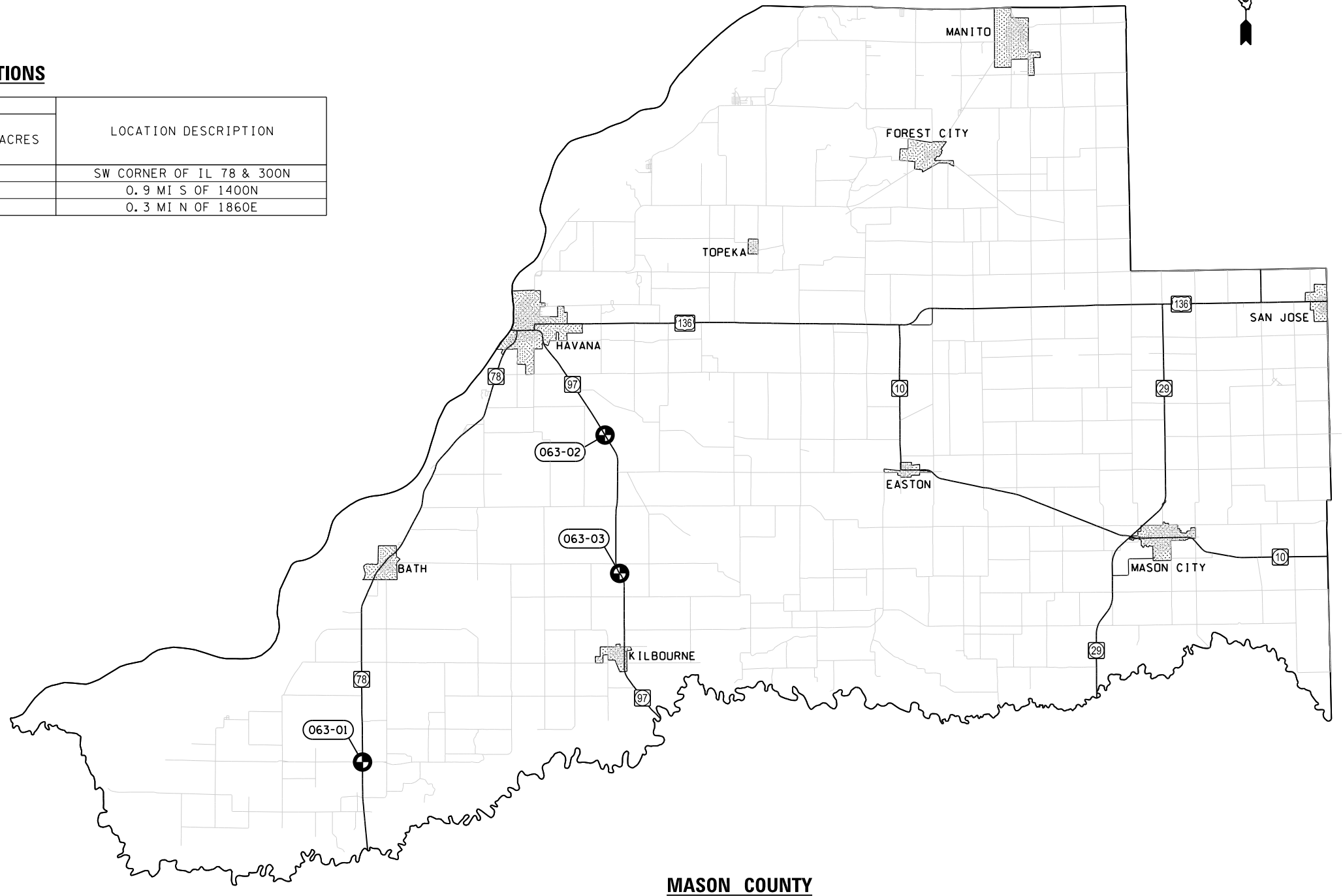
\*\*\* D6 TREE REMOVAL 2014

\*\* VARIOUS



**TREE REMOVAL LOCATIONS**

LOCATION	ROUTE	STATION	OFFSET	TREE REMOVAL			LOCATION DESCRIPTION
				6 TO 15 UNITS DIAMETER	OVER 15 UNITS DIAMETER	ACRES	
063-01	IL 78	767+00	36' RT		36		SW CORNER OF IL 78 & 300N
063-02	IL 97	239+60	29' LT		34		0.9 MI S OF 1400N
063-03	IL 97	479+25	36' LT		44		0.3 MI N OF 1860E



**MASON COUNTY**



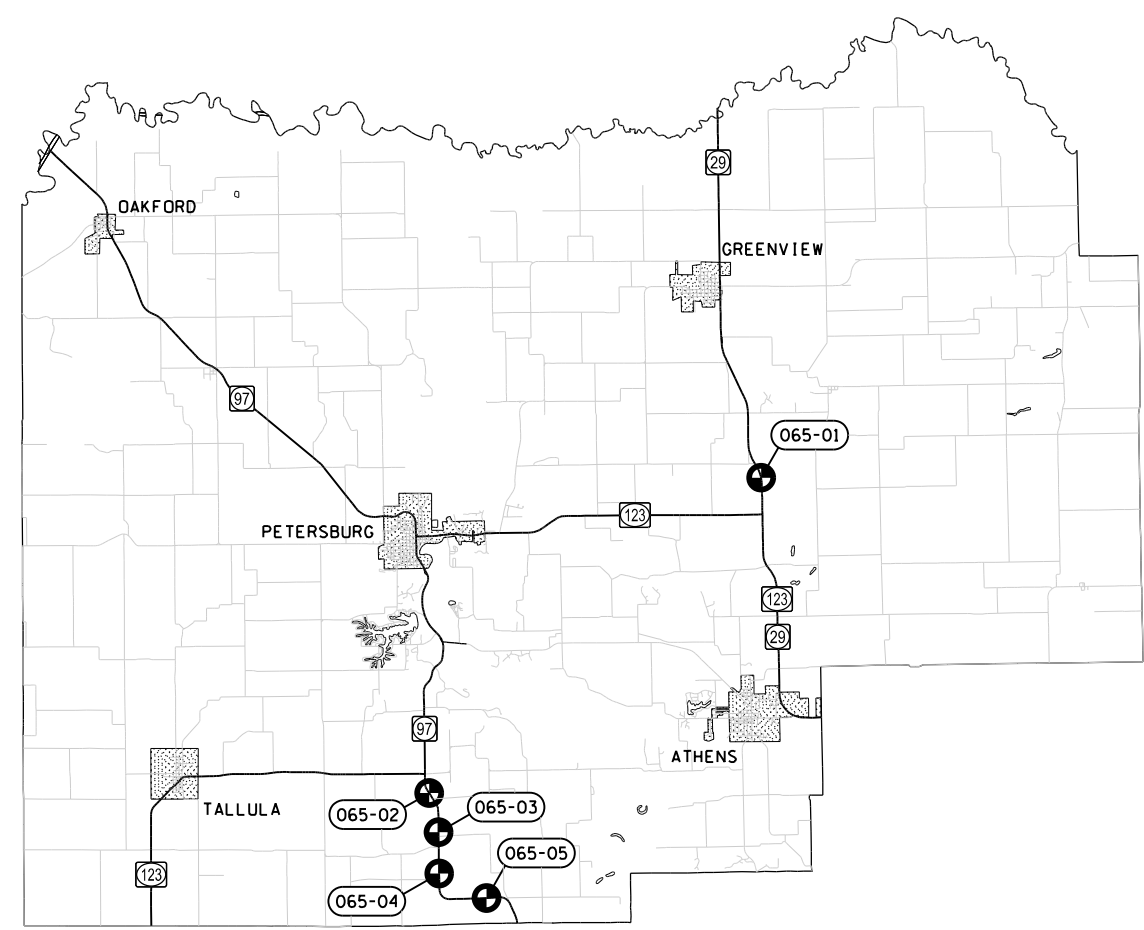
**TREE REMOVAL LOCATIONS**

LOCATION	ROUTE	STATION	OFFSET	TREE REMOVAL			LOCATION DESCRIPTION
				6 TO 15 UNITS DIAMETER	OVER 15 UNITS DIAMETER	ACRES	
065-01	IL 29	369+73	38' RT		32		0.8 MI N OF IL 123
065-02	IL 97	31+33	30' RT		24		0.5 MI S OF IL 123
		31+90	29' RT	6			0.5 MI S OF IL 123
065-03	IL 97	69+55	35' LT		29		580 FT N OF HUNT RD
065-04	IL 97	117+15	38' LT		32		320 FT N OF HURIE AVE
065-05	IL 97	182+10	26' RT		34		0.5 MI W OF KNOLES RD

**TREES TO BE RETAINED**

ROUTE	STATION	OFFSET	UNITS	LOCATION DESCRIPTION
IL 97	155+60	25' LT	22	1.0 MI W OF KNOLES RD.
IL 97	155+80	20' RT	23	1.0 MI W OF KNOLES RD.
IL 97	118+80	15' RT	47	145 FT N OF HURIE AVE
IL 97	117+80	15' RT	57	255 FT N OF HURIE AVE

COMMITMENT HAS BEEN MADE TO RETAIN THE TREES LISTED ABOVE.



**MENARD COUNTY**

FILE NAME =	USER NAME = sparksgw	DESIGNED -	REVISED -
ct:\pw\work\p\dot\sparksgw\10372477\0672075-sht-Location Maps.dgn		DRAWN -	REVISED -
Default	PLOT SCALE = 100.0000' / in.	CHECKED -	REVISED -
	PLOT DATE = Jan-30-2015 11:16:54AM	DATE -	REVISED -

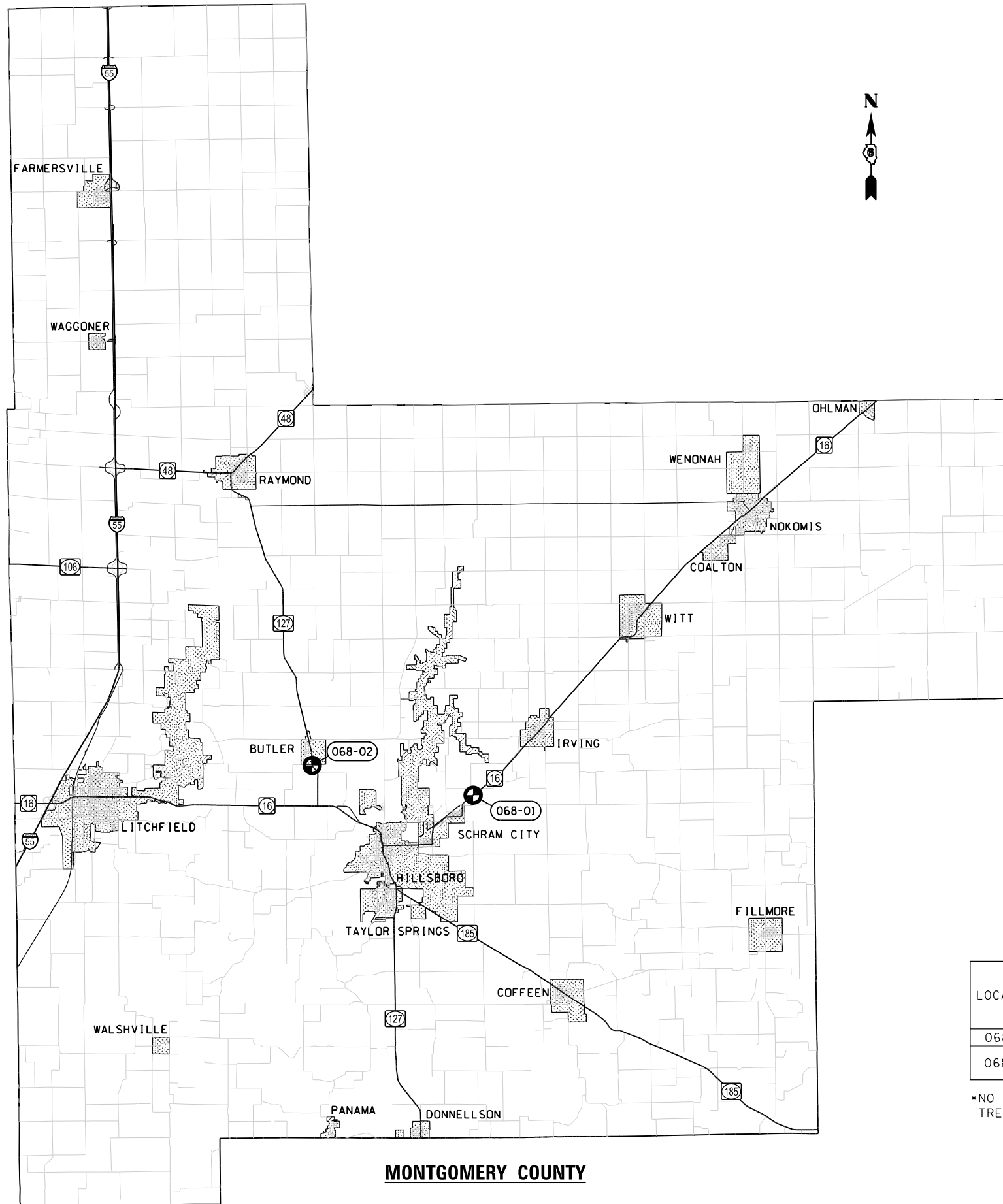
**STATE OF ILLINOIS  
DEPARTMENT OF TRANSPORTATION**

**TREE REMOVAL LOCATION MAP  
MENARD COUNTY**

SCALE: SHEET OF SHEETS STA. TO STA.

F.A. RTE.	SECTION	COUNTY	TOTAL SHEETS	SHEET NO.
•VAR	•••	••	13	8
			CONTRACT NO. 72G75	
ILLINOIS FED. AID PROJECT				





**TREE REMOVAL LOCATIONS**

LOCATION	ROUTE	STATION	OFFSET	TREE REMOVAL			LOCATION DESCRIPTION
				6 TO 15 UNITS DIAMETER	OVER 15 UNITS DIAMETER	ACRES	
068-01	IL 16	25+060	22' LT		48		0.3 MI S OF GRAND POINT AVE
068-02	IL 127	N/A	27' LT		29		0.4 MI S OF UNION ST IN BUTLER
		N/A	28' LT		28		0.4 MI S OF UNION ST IN BUTLER

\*NO STATIONING WAS AVAILABLE AT THESE LOCATIONS.  
TREES ARE LOCATED WEST OF IL 127 IN FIRST CURVE SOUTH OF BUTLER.

**MONTGOMERY COUNTY**

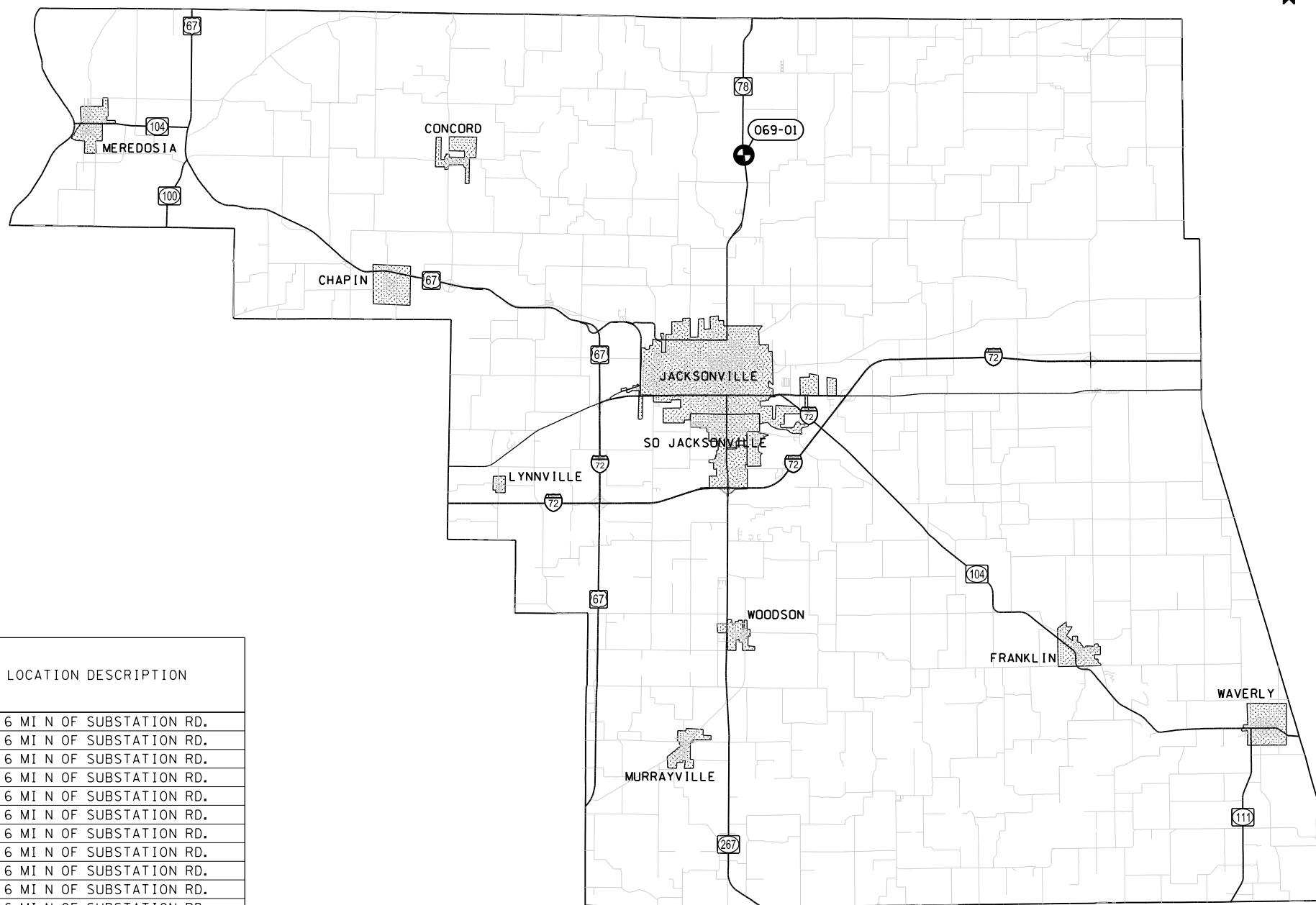
FILE NAME =	USER NAME = sparksgw	DESIGNED -	REVISED -
c:\pw\work\p\dot\sparksgw\10372477\0675-sht-Location Maps.dgn		DRAWN -	REVISED -
Default	PLOT SCALE = 100.0000' / in.	CHECKED -	REVISED -
	PLOT DATE = Jan-30-2015 11:16:54AM	DATE -	REVISED -

**STATE OF ILLINOIS  
DEPARTMENT OF TRANSPORTATION**

**TREE REMOVAL LOCATION MAP  
MONTGOMERY COUNTY**

SCALE:	SHEET	OF	SHEETS	STA.	TO	STA.
--------	-------	----	--------	------	----	------

F.A. RTE.	SECTION	COUNTY	TOTAL SHEETS	SHEET NO.
	***	**	13	9
ILLINOIS FED. AID PROJECT			CONTRACT NO. 72G75	



**TREE REMOVAL LOCATIONS**

LOCATION	ROUTE	STATION	OFFSET	TREE REMOVAL			LOCATION DESCRIPTION
				6 TO 15 UNITS DIAMETER	OVER 15 UNITS DIAMETER	ACRES	
069-01	IL 78	502+61	29' RT		36		0.6 MI N OF SUBSTATION RD.
		502+87	30' RT		32		0.6 MI N OF SUBSTATION RD.
		503+88	18' RT		36		0.6 MI N OF SUBSTATION RD.
		504+42	30' RT		22		0.6 MI N OF SUBSTATION RD.
		504+93	30' RT		32		0.6 MI N OF SUBSTATION RD.
		505+64	30' RT		25		0.6 MI N OF SUBSTATION RD.
		505+99	28' RT		29		0.6 MI N OF SUBSTATION RD.
		507+85	25' RT		22		0.6 MI N OF SUBSTATION RD.
		508+31	27' RT		27		0.6 MI N OF SUBSTATION RD.
		508+55	26' RT	7			0.6 MI N OF SUBSTATION RD.
		508+70	29' RT		16		0.6 MI N OF SUBSTATION RD.
		509+03	26' RT	13			0.6 MI N OF SUBSTATION RD.
		509+20	26' RT	10			0.6 MI N OF SUBSTATION RD.
		509+37	25' RT	10			0.6 MI N OF SUBSTATION RD.

REMOVE ONLY THE TREES LISTED ABOVE. TREES NORTH OF STA. 501+75.00 ARE TO BE REMOVED WITH BRIDGE REPLACEMENT PROJECT 72A97.

**MORGAN COUNTY**

**TREES TO BE RETAINED**

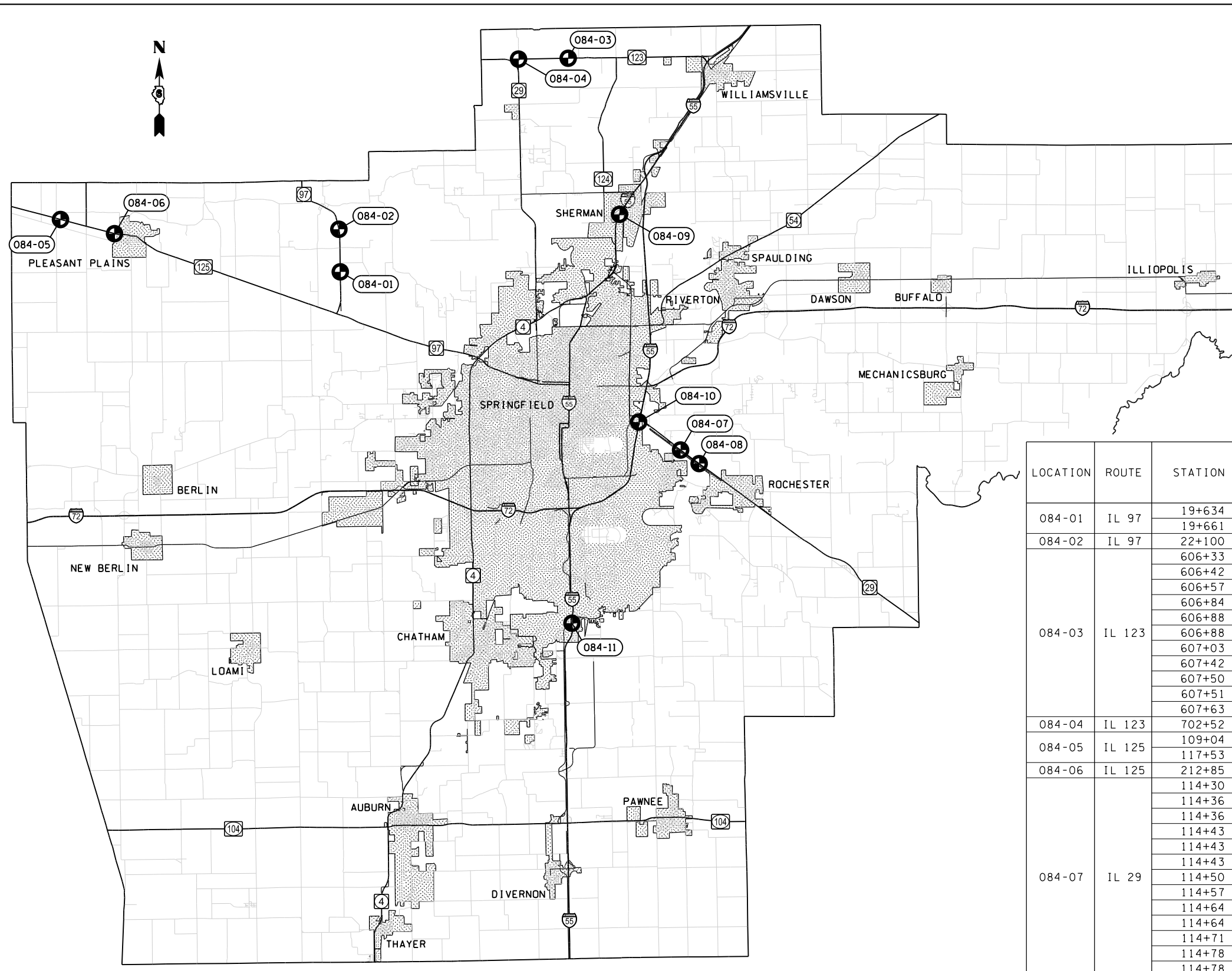
ROUTE	STATION	OFFSET	UNITS	LOCATION DESCRIPTION
IL 97	19+005	24' RT	16	1.0 MI N OF IL 125 JCT
IL 97	19+006	27' RT	23	1.0 MI N OF IL 125 JCT
IL 97	19+100	20' RT	52	1.1 MI N OF IL 125 JCT
IL 97	20+437	20' LT	23	1.9 MI N OF IL 125 JCT
IL 97	20+832	20' LT	36	2.2 MI N OF IL 125 JCT
IL 97	20+850	25' RT	48	2.2 MI N OF IL 125 JCT
IL 97	24+275	25' RT	37	0.1 MI S OF SALISBURY RD
IL 97	24+325	25' RT	39	0.1 MI S OF SALISBURY RD
IL 125	102+40	17' RT	21	455 FT W OF ROBINSON RD
IL 125	102+50	17' LT	29	445 FT W OF ROBINSON RD
IL 125	103+00	17' LT	35	395 FT W OF ROBINSON RD
IL 125	117+30	15' LT	35	0.2 MI E OF ROBINSON RD
IL 125	133+90	17' LT	55	0.5 MI W OF IL 123 JCT
IL 125	140+00	15' RT	18	0.4 MI W OF IL 123 JCT
IL 125	148+60	15' RT	30	0.2 MI W OF IL 123 JCT
IL 125	148+90	17' LT	28	0.2 MI W OF IL 123 JCT
IL 125	175+10	17' RT	23	0.3 MI E OF IL 123 JCT
IL 125	177+00	18' RT	31	0.3 MI E OF IL 123 JCT

COMMITMENT HAS BEEN MADE TO RETAIN THE TREES LISTED ABOVE.

**TREE REMOVAL LOCATIONS**

LOCATION	ROUTE	STATION	OFFSET	TREE REMOVAL			LOCATION DESCRIPTION
				6 TO 15 UNITS DIAMETER	OVER 15 UNITS DIAMETER	ACRES	
084-01	IL 97	19+634	35' LT		42		1.4 MI N OF IL 125 JCT
		19+661	42' LT		40		1.4 MI N OF IL 125 JCT
084-02	IL 97	22+100	34' RT		30		0.7 MI N OF TOLAN RD
		606+33	26' RT	9			2.1 MI E OF IL 29 JCT
084-03	IL 123	606+42	26' RT	9			2.1 MI E OF IL 29 JCT
		606+57	23' RT	6			2.1 MI E OF IL 29 JCT
		606+84	26' RT	11			2.1 MI E OF IL 29 JCT
		606+88	24' RT	6			2.1 MI E OF IL 29 JCT
		606+88	25' RT	11			2.1 MI E OF IL 29 JCT
		607+03	26' RT	11			2.1 MI E OF IL 29 JCT
		607+42	22' RT	7			2.1 MI E OF IL 29 JCT
		607+50	19' RT	12			2.1 MI E OF IL 29 JCT
		607+51	19' RT	10			2.1 MI E OF IL 29 JCT
		607+63	17' RT	13			2.1 MI E OF IL 29 JCT
		084-04	IL 123	702+52	24' LT		30
084-05	IL 125	109+04	15' LT		27		210 FT E OF ROBINSON RD
		117+53	15' RT		27		0.2 MI E OF ROBINSON RD
084-06	IL 125	212+85	17' RT		23		1.0 MI E OF IL 123 JCT
		114+30	85' LT		17		0.4 MI S OF HILLTOP RD
084-07	IL 29	114+36	84' LT	12			0.4 MI S OF HILLTOP RD
		114+36	86' LT	9			0.4 MI S OF HILLTOP RD
		114+43	84' LT	8			0.4 MI S OF HILLTOP RD
		114+43	86' LT	9			0.4 MI S OF HILLTOP RD
		114+43	88' LT	9			0.4 MI S OF HILLTOP RD
		114+50	85' LT	12			0.4 MI S OF HILLTOP RD
		114+57	85' LT		17		0.4 MI S OF HILLTOP RD
		114+64	85' LT	12			0.4 MI S OF HILLTOP RD
		114+64	87' LT	9			0.4 MI S OF HILLTOP RD
		114+71	85' LT	10			0.4 MI S OF HILLTOP RD
		114+78	84' LT	12			0.4 MI S OF HILLTOP RD
084-08	IL 29	136+07	91' LT		24		0.8 MI S OF HILLTOP RD
		136+45	88' LT	9			0.8 MI S OF HILLTOP RD
084-09	BL I-55	214+70	57' LT		24		800 FT N OF OLD TIPTON SCHOOL RD
		225+35	55' LT		19		150 FT N OF GEORGETOWN RD
		225+35	55' LT		19		150 FT N OF GEORGETOWN RD
084-10	I-55	267+69.51 TO 269+51.21	98' LT			0.15	INFIELD AREA BETWEEN SB I-55 & EB IL 29 RAMP
084-11	I-55	313+82.22 TO 316+86.53	95' LT			0.50	INFIELD AREA BETWEEN NB I-55 & EAST LAKESHORE DR. ENT RAMP

\*SEE SHEETS 12 & 13 FOR PLAN VIEW.



**SANGAMON COUNTY**

**STATE OF ILLINOIS  
DEPARTMENT OF TRANSPORTATION**

FILE NAME =		USER NAME = sparksgw		DESIGNED -		REVISED -		F.A. RTE.		SECTION		COUNT		TOTAL SHEETS		SHEET NO.	
c:\pwork\pwork\sparksgw\10372477\0672675-sht-Location Maps.dgn				DRAWN -		REVISED -		***		***		**		13		11	
PLOT SCALE = 100.0000' / in.		CHECKED -		REVISED -		REVISED -		CONTRACT NO.		72G75							
Default		PLOT DATE = Jan-30-2015 11:16:56AM		DATE -		REVISED -		SCALE:		SHEET OF SHEETS		STA. TO STA.		ILLINOIS FED. AID PROJECT		*** D6 TREE REMOVAL 2014 ** VARIOUS	



 TREE REMOVAL, ACRES

FILE NAME =	USER NAME = sparksgw	DESIGNED -	REVISED -
c:\pwork\work\pwork\sparksgw\10372477\10672675-sht-plan.dgn		DRAWN -	REVISED -
Default	PLOT SCALE = 100.0000' / in.	CHECKED -	REVISED -
	PLOT DATE = Jan-30-2015 11:17:05AM	DATE -	REVISED -

**STATE OF ILLINOIS  
DEPARTMENT OF TRANSPORTATION**

**PLAN SHEET  
I-55 AT IL 29 INTERCHANGE (084-10)**

SCALE: SHEET OF SHEETS STA. TO STA.

F.A. RTE.	SECTION	COUNTY	TOTAL SHEETS	SHEET NO.
•VAR	•••	••	13	12
CONTRACT NO. 72G75			ILLINOIS FED. AID PROJECT	



 TREE REMOVAL, ACRES

FILE NAME =	USER NAME = sparksgw	DESIGNED -	REVISED -
c:\pwwork\pwwork\sparksgw\10372477\0672675-sht-plan.dgn		DRAWN -	REVISED -
Default	PLOT SCALE = 100.0000' / 1".	CHECKED -	REVISED -
	PLOT DATE = Jan-30-2015 11:17:14AM	DATE -	REVISED -

**STATE OF ILLINOIS  
DEPARTMENT OF TRANSPORTATION**

**PLAN SHEET  
I-55 AT EAST LAKESHORE DR. INTERCHANGE (084-11)**

F.A. RTE.	SECTION	COUNTY	TOTAL SHEETS	SHEET NO.
+VAR	***	**	13	13
			CONTRACT NO. 72G75	
ILLINOIS FED. AID PROJECT				

SCALE: SHEET OF SHEETS STA. TO STA.