

STATE OF ILLINOIS
DEPARTMENT OF TRANSPORTATION
DIVISION OF HIGHWAYS

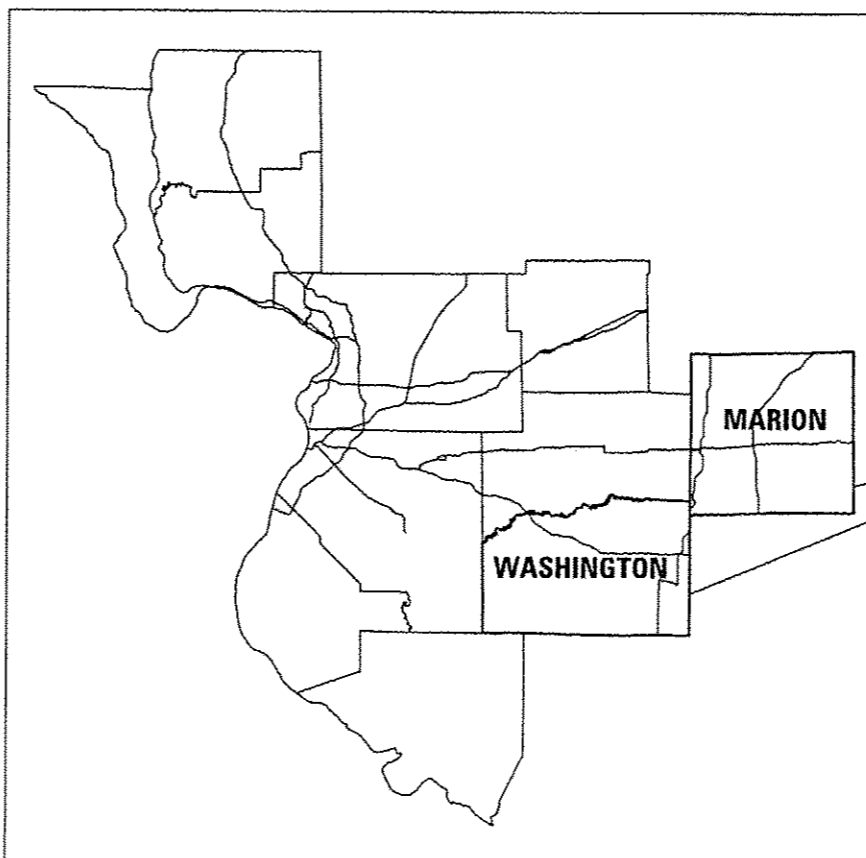
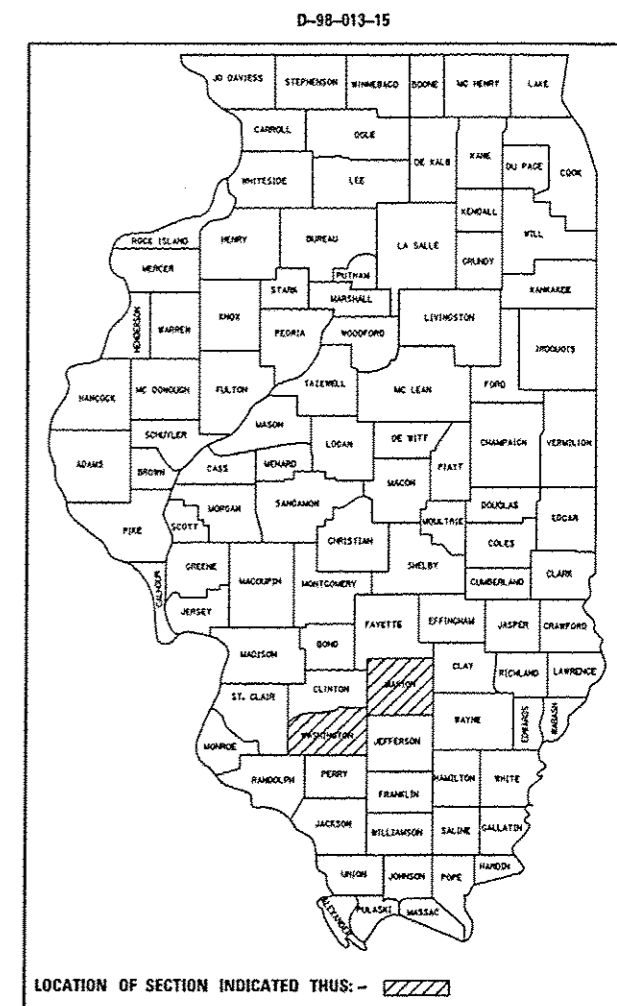
**PROPOSED
HIGHWAY PLANS**

ROUTE VARIOUS
SECTION DIST 8 BRIDGE DECK 2015-2
BRIDGE DECK SEALING
MARION AND WASHINGTON COUNTY

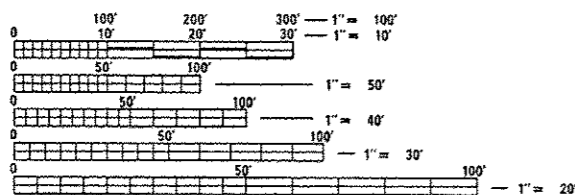
C-98-010-15

F.A. RTE.	SECTION	COUNTY	TOTAL SHEETS	SHEET NO.
VAR	DIST 8 BRIDGE DECK 2015-2	SEE #	9	1
MARION AND WASHINGTON		ILLINOIS	CONTRACT NO. 76H57	

FOR INDEX OF SHEETS, SEE SHEET 2.



PROJECT LOCATION:
MARION COUNTY
WASHINGTON COUNTY



FULL SIZE PLANS HAVE BEEN PREPARED USING STANDARD ENGINEERING SCALES. REDUCED SIZED PLANS WILL NOT CONFORM TO STANDARD SCALES. IN MAKING MEASUREMENTS ON REDUCED PLANS, THE ABOVE SCALES MAY BE USED.

J.U.L.I.E.
JOINT UTILITY LOCATION INFORMATION FOR EXCAVATION
1-800-892-0123
OR 811

PROJECT ENGINEER: TIM PADGETT (618) 346-3325
PROJECT MANAGER: LIZ BURNSIDE (618) 346-3196

CONTRACT NO. 76H57

NOT TO SCALE

SEE SHEETS 8 AND 9 FOR DETAILED LOCATION MAPS

GROSS LENGTH = 16,505 FT. = 3.13 MILE
NET LENGTH = 16,505 FT. = 3.13 MILE

STATE OF ILLINOIS
DEPARTMENT OF TRANSPORTATION
DIVISION OF HIGHWAYS

SUBMITTED *Feb 2, 2015*

Jeffrey Z. Ka...
DEPUTY DIRECTOR OF HIGHWAYS, REGION 5 ENGINEER

Mar 20 2015
Don P. Baranzola, PE, LE
ENGINEER OF DESIGN AND ENVIRONMENT

Mar 20 2015
Omur Osman, PE, LE
DIRECTOR OF HIGHWAYS, CHIEF ENGINEER

PRINTED BY THE AUTHORITY
OF THE STATE OF ILLINOIS

INDEX OF SHEETS

1	COVER SHEET
2	INDEX OF SHEETS, GENERAL NOTES, STANDARDS & COMMITMENTS
3	SUMMARY OF QUANTITIES
4-5	SCHEDULES
6-7	BRIDGE INFORMATION
8-9	LOCATION MAP

BRIDGE STRUCTURE NUMBERS

061-0001	061-0078	095-0049
061-0010	061-0079	095-0050
061-0018	061-0081	095-0051
061-0037	061-0082	095-0052
061-0038	061-0083	095-0053
061-0039	061-0084	095-0054
061-0047	061-0086	095-0055
061-0048	061-0087	095-0056
061-0049	061-0088	095-0057
061-0050	061-0089	095-0058
061-0051	061-0090	095-0061
061-0052	061-0091	095-0062
061-0053	061-0094	095-0063
061-0054	095-0002	095-0064
061-0055	095-0022	095-0065
061-0056	095-0023	095-0066
061-0059	095-0026	095-0068
061-0060	095-0032	095-0069
061-0062	095-0033	095-0070
061-0063	095-0039	095-0071
061-0070	095-0040	095-0072
061-0071	095-0041	095-0073
061-0072	095-0042	095-0074
061-0073	095-0043	095-0075
061-0074	095-0044	095-0076
061-0075	095-0046	095-0077
061-0076	095-0047	
061-0077	095-0048	

GENERAL NOTES

- ① THE CONTRACTOR SHALL VERIFY ALL DIMENSIONS AND CONDITIONS IN THE FIELD PRIOR TO CONSTRUCTION AND ORDERING OF MATERIALS.
- ② EXISTING PAVEMENT MARKINGS AND RAISED PAVEMENT MARKERS SHALL BE TEMPORARILY COVERED PRIOR TO APPLICATION OF THE DECK SURFACE TREATMENT, TO PREVENT THE MATERIAL FROM BEING APPLIED OVER THE MARKINGS. THE TEMPORARY COVERING SHALL BE REMOVED AFTER THE APPLICATION OF THE DECK SURFACE TREATMENT AND PRIOR TO OPENING TO TRAFFIC. COST IS INCLUDED WITH THE BRIDGE DECK CONCRETE SEALER.
- ③ NO OVERNIGHT LANE CLOSURES SHALL BE ALLOWED.
- ④ FLAGMEN SHALL BE PRESENT DURING ALL CLOSURE HOURS, INCLUDING LUNCH HOUR, AND NO ADDITIONAL COMPENSATION SHALL BE APPLIED.
- ⑤ ILLINOIS STATE LAW REQUIRES A 48-HOUR NOTICE TO BE GIVEN TO UTILITIES BEFORE DIGGING. FIELD MARKING OF FACILITIES MAY BE OBTAINED BY CONTACTING J.U.L.I.E. (1-800-892-0123 OR 811) OR FOR NON-MEMBERS THE UTILITY COMPANY DIRECTLY.
- ⑥ ALL TURF AREAS DISTURBED BY THE CONTRACTOR SHALL BE SEEDED WITH THE APPROPRIATE EROSION CONTROL AS DIRECTED BY THE ENGINEER AT THE EXPENSE OF THE CONTRACTOR.

COMMITMENTS

NONE

HIGHWAY STANDARDS

000001-06	701501-06
701201-04	701601-09
701400-08	701701-09
701406-09	701901-04
701411-09	
701421-07	
701428	

FILE NAME =	USER NAME = burnsideem	DESIGNED -	REVISED -	STATE OF ILLINOIS DEPARTMENT OF TRANSPORTATION	INDEX OF SHEETS, GENERAL NOTES, STANDARDS & COMMITMENTS				F.A. RTE.	SECTION	COUNTY	TOTAL SHEETS	SHEET NO.
et:\p\work\p\ridot\burnsideem\d0418925\0876g57-ah-plot.dgn	DRAWN -	REVISED -			VAR DIST 8 BRIDGE DECK 2015-2	*	B	2					
PLOT SCALE = 100.0000 1/16"	CHECKED -	REVISED -			* MARION AND WASHINGTON			CONTRACT NO. 76H57					
PLOT DATE = 2/2/2015	DATE -	REVISED -			ILLINOIS FED. AID PROJECT								
					SCALE:	SHEET NO.	OF	SHEETS	STA.	TO STA.			

SUMMARY OF QUANTITIES

CODE NO.	ITEM	UNIT	TOTAL QUANTITY	CONSTRUCTION CODE			
				100% STATE	100% STATE	100% STATE	100% STATE
				MARION		WASHINGTON	
				0014 RURAL	0014 URBAN	0014 RURAL	0014 URBAN
67100100	MOBILIZATION	L SUM	1	0.25	0.25	0.25	0.25
X5870015	BRIDGE DECK CONCRETE SEALER	SO FT	788991	187375	213391	370659	17566
X7010218	TRAFFIC CONTROL AND PROTECTION, (SPECIAL)	EACH	82	24	17	40	1
X7010410	SPEED DISPLAY TRAILER	CAL MO	3	0.75	0.75	0.75	0.75

4

FILE NAME =	USER NAME = burnsideam	DESIGNED -	REVISED -	STATE OF ILLINOIS DEPARTMENT OF TRANSPORTATION	SUMMARY OF QUANTITIES	F.A. RTE.	SECTION	COUNTY	TOTAL SHEETS	SHEET NO.
o:\p\work\p\dot\burnsideam\0810935\0876957-plt-plan1.dgn	DRAWN -	REVISED -	VAR DIST 8 BRIDGE DECK 2012-				9	3		
PLOT SCALE = 100,0000' / 1" =	CHECKED -	REVISED -	* MARION AND WASHINGTON			CONTRACT NO. 76H57				
PLOT DATE = 2/2/2015	DATE -	REVISED -	FED. ROAD DIST. NO.			ILLINOIS	FED. AID PROJECT			
					SCALE:	SHEET NO. OF SHEETS		STA. TO STA.		

MARION COUNTY - CONCRETE SEALER		
SN	BRIDGE DECK CONCRETE SEALER (RURAL)	BRIDGE DECK CONCRETE SEALER (URBAN)
	SQFT	SQFT
061-0001	6938	
061-0010	16607	
061-0018	8948	
061-0037		5061
061-0038	5499	
061-0039	6732	
061-0047	9518	
061-0048	9518	
061-0049		7700
061-0050		7700
061-0051		6405
061-0052		6405
061-0053		8113
061-0054		8113
061-0055	10308	
061-0056	10308	
061-0059	7292	
061-0060	7292	
061-0062	8205	
061-0063	8205	
061-0070	7306	
061-0071	8795	
061-0072		11540
061-0073		12991
061-0074	5549	
061-0075		15121
061-0076		15121
061-0077		10889
061-0078	7462	
061-0079		53401
061-0081		6515
061-0082		15935
061-0083		11190
061-0084		11190
061-0086	2561	
061-0087	2678	
061-0088	2144	
061-0089	7146	
061-0090	7573	
061-0091	9772	
061-0094	11018	
SUBTOTAL:	187375	213391
TOTAL:	400766	

MARION COUNTY - TRAFFIC CONTROL AND PROTECTION												
SN	URBAN							(SPECIAL)	RURAL			
	(SPECIAL) EACH	701201	701400 & 701406 & 701428	701411	701421	701501	701601		701701	701201	701400 & 701406 & 701428	701501
061-0001								1	X			
061-0010								1	X			
061-0018								1	X			
061-0037	1	X										
061-0038								1	X			
061-0039								1	X			
061-0047								1		X		
061-0048								1		X		
061-0049	1			X								
061-0050	1			X								
061-0051	1			X								
061-0052	1			X								
061-0053	1			X		X						
061-0054	1			X		X						
061-0055								1		X		
061-0056								1		X		
061-0059								1		X		
061-0060								1		X		
061-0062								1		X		
061-0063								1		X		
061-0070								1	X			
061-0071								1	X			
061-0072	1	X										
061-0073	1	X										
061-0074								1	X			
061-0075	1				X							
061-0076	1				X							
061-0077	1	X										
061-0078								1	X			
061-0079	1						X	X				
061-0081	1	X										
061-0082	1					X						
061-0083	1				X							
061-0084	1				X							
061-0086								1				X
061-0087								1	X			
061-0088								1	X			
061-0089								1	X			
061-0090								1	X			
061-0091								1	X			
061-0094								1				X
SUBTOTAL:	17							24				
TOTAL:												41

FILE NAME =	USER NAME = burnsideem	DESIGNED -	REVISED -
et:\pw\work\p\dot\burnsideem\d0418935\d876g57-sht-plan1.dgn		DRAWN -	REVISED -
	PLOT SCALE = 100.0000' / 1in.	CHECKED -	REVISED -
	PLOT DATE = 2/2/2015	DATE -	REVISED -

**STATE OF ILLINOIS
DEPARTMENT OF TRANSPORTATION**

MARION COUNTY SCHEDULES

SCALE: SHEET NO. OF SHEETS STA. TO STA.

F.A. RTE.	SECTION	COUNTY	TOTAL SHEETS	SHEET NO.
VAR DIST 8 BRIDGE DECK 2015-2		*	9	4
MARION AND WASHINGTON		CONTRACT NO. 76H57		
ILLINOIS FED. AID PROJECT				

WASHINGTON COUNTY - CONCRETE SEALER		
SN	BRIDGE DECK CONCRETE SEALER (RURAL) SQFT	BRIDGE DECK CONCRETE SEALER (URBAN) SQFT
095-0002	1572	
095-0022	7559	
095-0023	36688	
095-0026	11341	
095-0032	6732	
095-0033	4515	
095-0039	13918	
095-0040	13918	
095-0041	16167	
095-0042	16167	
095-0043	7615	
095-0044	7640	
095-0046	5047	
095-0047	5047	
095-0048	9800	
095-0049	9800	
095-0050	5747	
095-0051	5747	
095-0052	13553	
095-0053	10247	
095-0054	10247	
095-0055	6840	
095-0056	6840	
095-0057	4237	
095-0058	4237	
095-0061	7778	
095-0062	7778	
095-0063	5761	
095-0064	5761	
095-0065	11675	
095-0066	8271	
095-0068		17566
095-0069	3596	
095-0070	8350	
095-0071	6388	
095-0072	7957	
095-0073	23616	
095-0074	21710	
095-0075	4262	
095-0076	3921	
095-0077	2615	
SUBTOTAL:	370659	17566
TOTAL:	388225	

WASHINGTON COUNTY - TRAFFIC CONTROL AND PROTECTION					
SN	URBAN		RURAL		
	(SPECIAL) EACH	701201	(SPECIAL) EACH	701201	701400 & 701406 & 701428 701411
095-0002			1	X	
095-0022			1	X	
095-0023			1	X	
095-0026			1	X	
095-0032			1	X	
095-0033			1	X	
095-0039			1		X
095-0040			1		X
095-0041			1		X
095-0042			1		X
095-0043			1		X
095-0044			1		X
095-0046			1		X
095-0047			1		X
095-0048			1		X
095-0049			1		X
095-0050			1		X
095-0051			1		X
095-0052			1	X	
095-0053			1		X
095-0054			1		X
095-0055			1		X
095-0056			1		X
095-0057			1		X
095-0058			1		X
095-0061			1		X
095-0062			1		X
095-0063			1		X
095-0064			1		X
095-0065			1	X	
095-0066			1	X	
095-0068	1	x			
095-0069			1	X	
095-0070			1	X	
095-0071			1	X	
095-0072			1	X	
095-0073			1	X	
095-0074			1	X	
095-0075			1	X	
095-0076			1	X	
095-0077			1	X	
SUBTOTAL:	1		40		
TOTAL:	41				

FILE NAME =	USER NAME = burnsideem	DESIGNED -	REVISED -
ct:\pw\work\p\dot\burnsideem\d0418935\d876g57-sht-plan1.dgn		DRAWN -	REVISED -
	PLOT SCALE = 100.0000' / 1in.	CHECKED -	REVISED -
	PLOT DATE = 2/2/2015	DATE -	REVISED -

**STATE OF ILLINOIS
DEPARTMENT OF TRANSPORTATION**

WASHINGTON COUNTY SCHEDULES

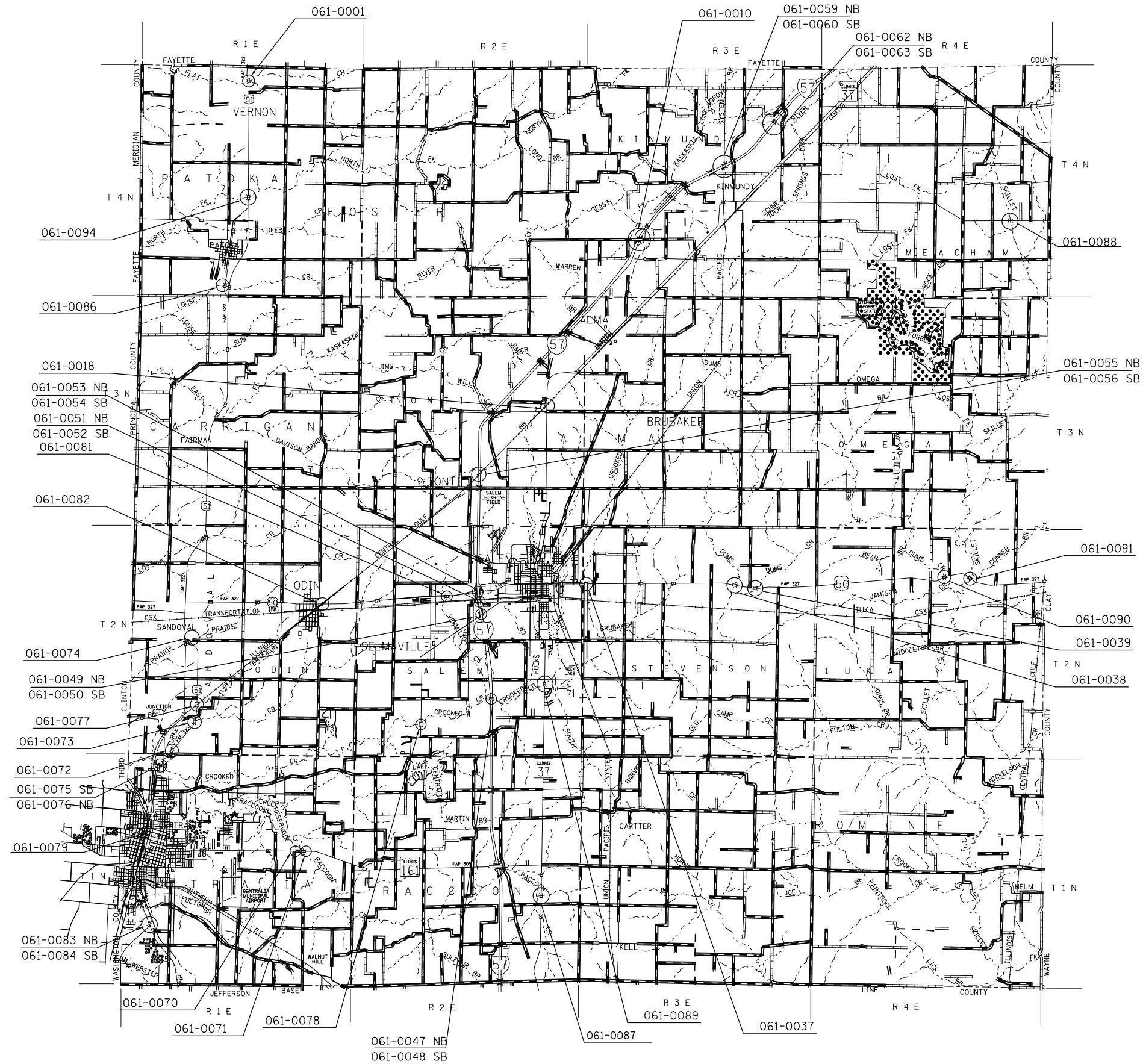
SCALE: SHEET NO. OF SHEETS STA. TO STA.

F.A. RTE.	SECTION	COUNTY	TOTAL SHEETS	SHEET NO.
	VAR DIST 8 BRIDGE DECK 2015-2	*	9	5
* MARION AND WASHINGTON			CONTRACT NO. 76H57	
ILLINOIS FED. AID PROJECT				

MARION COUNTY							
SN	FACILITY CARRIED	FEATURE CROSSED	LOCATION	CURRENT ADT	ADT YEAR	SU%	MU%
061-0001	US 51	FLAT CREEK	0.4 MI S FAYETTE CO LINE	2900	2013	4.48	11.21
061-0010	KINOKA RD	I-57	KINMUNDY INT	1050	2012	9.52	4.76
061-0018	IL 37	IC RR	5.25 MI N SALEM	3100	2013	3.87	1.61
061-0037	US 50	CROOKED CREEK	0.25 MI E SALEM	5950	2013	3.36	7.14
061-0038	US 50	DUMS CREEK WEST	4 MI E SALEM	4700	2013	4.15	9.57
061-0039	US 50	DUMS CREEK EAST	4.5 MI E SALEM	3550	2013	4.15	9.57
061-0047	I-57 NB	CROOKED CREEK	3 MI S SALEM INT	8450	2013	2.96	33.73
061-0048	I-57 SB	CROOKED CREEK	3 MI S SALEM INT	8450	2013	2.96	33.73
061-0049	I-57 NB	ABANDONED RR	0.75 MI S SALEM INT	8450	2013	2.96	33.73
061-0050	I-57 SB	ABANDONED RR	0.75 MI S SALEM INT	8450	2013	2.96	33.73
061-0051	I-57 NB	CSXT RR	0.25 MI S SALEM INT	8450	2013	2.96	33.73
061-0052	I-57 SB	CSXT RR	0.25 MI S SALEM INT	8450	2013	2.96	33.73
061-0053	I-57 NB	US 50 SALEM	SALEM INT	8450	2013	2.96	33.73
061-0054	I-57 SB	US 50 SALEM	SALEM INT	17700	2013	2.96	33.73
061-0055	I-57 NB	IC RR	3 MI N SALEM INT	6600	2013	2.65	43.18
061-0056	I-57 SB	IC RR	3 MI N SALEM INT	6600	2013	2.65	43.18
061-0059	I-57 NB	UNION PACIFIC RR	3.5 MI S FAYETTE CO LINE	6600	2013	2.65	43.18
061-0060	I-57 SB	UNION PACIFIC RR	3.5 MI S FAYETTE CO LINE	6600	2013	2.65	43.18
061-0062	I-57 NB	E FORK KASKASKIA RV	2 MI S FAYETTE CO LINE	6600	2013	2.65	43.18
061-0063	I-57 SB	E FORK KASKASKIA RV	2 MI S FAYETTE CO LINE	6600	2013	2.65	43.18
061-0070	IL 161	RACCOON CREEK OVER	2.75 MI E CENTRALIA	6150	2013	2.28	3.09
061-0071	IL 161	RACCOON CREEK	3 MI E CENTRALIA	6150	2013	2.28	3.09
061-0072	US 51	SOUTH TURKEY CREEK	N CENTRAL CITY	4700	2013	2.13	4.26
061-0073	US 51	SOUTH TURKEY CREEK	E OF JUNCTION CITY	4700	2013	2.13	4.26
061-0074	US 51	PRAIRIE CREEK	S EDGE SANDOVAL	4400	2013	4.55	2.27
061-0075	US 51 SB	PRAIRIE CREEK	N CENTRAL CITY	2350	2013	2.13	4.26
061-0076	US 51 NB	CROOKED CREEK	N CENTRAL CITY	2350	2013	2.13	4.26
061-0077	US 51	IC RR	E JUNCTION CITY	4700	2013	2.13	4.26
061-0078	SELMVILLE RD	CROOKED CREEK	3.5 MI S US 50	2750	2012	3.27	0.55
061-0079	IL 161	ICG/BN RR & ST 6800	MCCORD ST CENTRALIA	8300	2013	2.11	1.51
061-0081	US 50	VERMILLION CREEK	0.25 MI E SELMAVILLE RD	11200	2013	2.9	7.14
061-0082	US 50	IC RR	ODIN	7450	2013	2.68	8.05
061-0083	US 51 NB	BN RR	1 MI S CENTRALIA	3175	2013	3.15	4.72
061-0084	US 51 SB	BN RR	1 MI S CENTRALIA	3175	2013	3.15	4.72
061-0086	US 51	LOUSE CREEK	0.5 MI S PATOKA	400	2012	17.5	2.5
061-0087	IL 37	RACCOON CREEK MIDDLE	1 MI S OF IL 161	2900	2013	3.1	0.66
061-0088	KIN LOU RD	SKILLET FORK	1 MI W CLAY CO LN	650	2012	10.77	1.54
061-0089	IL 37	CROOKED CREEK	1.5 MI S SALEM	4350	2013	2.99	2.07
061-0090	US 50	DUMS CREEK	3 MI W CLAY CO LINE	2800	2013	4.64	15.18
061-0091	US 50	Skillet Fork CREEK	2 MI E CLAY CO LINE	2800	2013	4.64	15.18
061-0094	US 51	N FORK KASKASKIA RV	1.5 MI S VERNON	2800	2013	3.57	9.82

WASHINGTON COUNTY

SN	FACILITY CARRIED	FEATURE CROSSED	LOCATION	CURRENT ADT	ADT YEAR	SU%	MU%
095-0002	IL 15/US 51	LITTLE MUDDY RIVER	0.6 MI W S L ASHLEY	2250	2013	4.89	4.44
095-0022	IL 127	CROOKED CREEK	1 MI S JCT 161	2550	2013	7.06	10.78
095-0023	IL 127	OVERFLOW CROOKED CREEK	5 MI N JCT 177	2550	2013	7.06	10.78
095-0026	IL 127	MIDDLE CREEK	2.9 MI N NASHVILLE	9500	2013	7.11	7.11
095-0032	IL 153	MUD CREEK	2 MI N COUNTY LINE	1200	2013	8.33	5.83
095-0033	IL 153	ARCHIE CREEK	3.5 MI N COUNTY LINE	1200	2013	8.33	5.83
095-0039	I-64 EB	KASKASKIA RIVER	CLINTON COUNTY LINE	12000	2013	2.81	24.58
095-0040	I-64 WB	KASKASKIA RIVER	CLINTON COUNTY LINE	12000	2013	2.81	24.58
095-0041	I-64 EB	KASKASKIA RIVER OVERFLOW	0.2 MI E OF COUNTY LINE	12000	2013	2.81	24.58
095-0042	I-64 WB	KASKASKIA RIVER OVERFLOW	0.2 MI E OF COUNTY LINE	12000	2013	2.81	24.58
095-0043	I-64 WB	PLUM CREEK	1.25 MI NW OKAWVILLE	12000	2013	2.81	24.58
095-0044	I-64 EB	PLUM CREEK	1.25 MI NW OKAWVILLE	12000	2013	2.81	24.58
095-0046	I-64 EB	BEAVER POND CREEK	4 MI W IL 127	11400	2013	2.96	25.44
095-0047	I-64 WB	BEAVER POND CREEK	4 MI W IL 127	11400	2013	2.96	25.44
095-0048	I-64 EB	LITTLE CROOKED CREEK	3 MI NW IL 127	11400	2013	2.96	25.44
095-0049	I-64 WB	LITTLE CROOKED CREEK	3 MI NW IL 127	11400	2013	2.96	25.44
095-0050	I-64 EB	NORTH CREEK	1.38 MI W OF IL 127	11400	2013	2.96	25.44
095-0051	I-64 WB	NORTH CREEK	1.38 MI W OF IL 127	11400	2013	2.96	25.44
095-0052	IL 127	I-64	2.5 MI N NASHVILLE	9500	2013	3	26
095-0053	I-64 EB	ALABAMA RD & UP RR	1.92 MI E OF IL 127	10800	2013	3.01	27.31
095-0054	I-64 WB	ALABAMA RD & UP RR	1.92 MI E OF IL 127	10800	2013	3.01	27.31
095-0055	I-64 EB	MIDDLE CREEK	2.5 MI E OF IL 127	10800	2013	3.01	27.31
095-0056	I-64 WB	MIDDLE CREEK	2.5 MI E OF IL 127	10800	2013	3.01	27.31
095-0057	I-64 EB	MIDDLE CREEK	3.5 MI E OF IL 127	10800	2013	3.01	27.31
095-0058	I-64 WB	MIDDLE CREEK	3.5 MI E OF IL 127	10800	2013	3.01	27.31
095-0061	I-64 EB	CNIC RR	0.38 MI W OF US 51	10800	2013	3.01	27.31
095-0062	I-64 WB	CNIC RR	0.38 MI W OF US 51	10800	2013	3.01	27.31
095-0063	I-64 EB	US 51	1.39 MI W COUNTY LINE	10800	2013	3.01	27.31
095-0064	I-64 WB	US 51	1.39 MI W COUNTY LINE	10800	2013	3.01	27.31
095-0065	IL 127	LOCUST CREEK	5.5 MI S NASHVILLE	4250	2013	5.88	6.47
095-0066	IL 177	LITTLE CROOKED CREEK	2.5 MI W OF IL 127	1200	2013	7.5	7.5
095-0068	IL 177	US 51	0.5 MI E IRVINGTON	1900	2013	4.03	4.84
095-0069	IL 153	S FORK MUD CREEK	1 MI NORTH COUNTY LINE	1200	2013	5.38	7.69
095-0070	IL 4/13	ILL CENTRAL RR	2.9 MI S OF JCT IL 4	4850	2013	4.74	6.7
095-0071	DUBOIS-OAKDALE RD	BEAUCOUP CREEK	3.7 MI E JCT 127	1000	2014	4.5	0
095-0072	DUBOIS-OAKDALE RD	LOCUST CREEK	1.7 MI E JCT 127	1000	2014	4.09	0
095-0073	IL 177/160	KASKASKIA RIVER	4.1 MI W OF OKAWVILLE	2300	2013	6.96	2.61
095-0074	IL 177/160	KASKASKIA OVERFLOW	3.7 MI W OF OKAWVILLE	2300	2013	6.96	2.61
095-0075	IL 127	OVER NORTH CREEK	4.0 MI N NASHVILLE	3050	2013	7.05	8.36
095-0076	IL 127	TRIB CROOKED CREEK	3.2 MI N JCT IL 177	2550	2013	7.06	10.78
095-0077	IL 160	PLUM CREEK	2.7 MI W ADDIEVILLE	950	2013	6.32	6.32



FILE NAME =	USER NAME = burnsideem	DESIGNED - ACM	REVISED -
et:\pw\work\p\dot\burnsideem\d0418935\d876g57-sht-plan1.dgn		DRAWN - ACM	REVISED -
		CHECKED -	REVISED -
		DATE -	REVISED -

**STATE OF ILLINOIS
DEPARTMENT OF TRANSPORTATION**

MARION COUNTY LOCATION MAP

SCALE: NONE SHEET 1 OF 1 SHEETS STA. TO STA.

F.A. RTE.	SECTION	COUNTY	TOTAL SHEETS	SHEET NO.
	DIST 8 BRIDGE DECK 2015-2		9	8
MARION AND WASHINGTON		CONTRACT NO. 76H57		

