

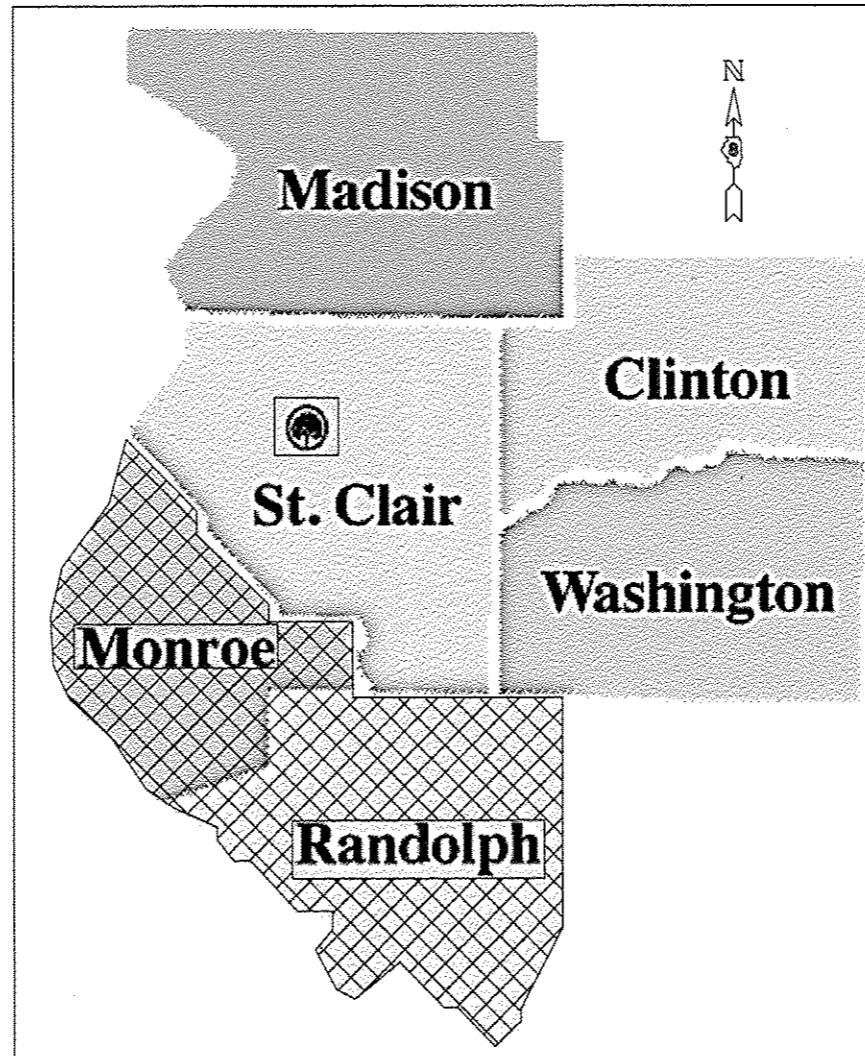
STATE OF ILLINOIS
DEPARTMENT OF TRANSPORTATION
DIVISION OF HIGHWAYS

**PROPOSED
HIGHWAY PLANS**

VARIOUS ROUTES
SECTION DIST 8 BRIDGE DECK 2015-3

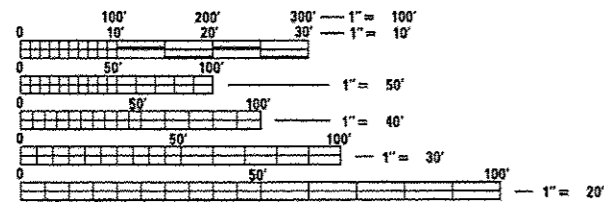
BRIDGE DECK SEALING
MONROE & RANDOLPH COUNTIES

C-98-011-15



NOT TO SCALE

FOR INDEX OF SHEETS, SEE SHEET NO. 2



FULL SIZE PLANS HAVE BEEN PREPARED USING STANDARD ENGINEERING SCALES. REDUCED SIZED PLANS WILL NOT CONFORM TO STANDARD SCALES. IN MAKING MEASUREMENTS ON REDUCED PLANS, THE ABOVE SCALES MAY BE USED.

J.U.L.I.E.
JOINT UTILITY LOCATION INFORMATION FOR EXCAVATION
1-800-892-0123
OR 811

PROJECT ENGINEER PATTI LeBEAU (618) 346-3179
PROJECT DESIGNER BILLIE OWEN (618) 346-3209

CONTRACT NO. 76H58

F.A. RTE.	SECTION	COUNTY	TOTAL SHEETS	SHEET NO.
•	DIST 8 BIDGE DECK 2015-3	•••	12	1
		ILLINOIS	CONTRACT NO. 76H58	

- VARIOUS ROUTES
- MONROE, RANDOLPH

D-98-014-15



STATE OF ILLINOIS
DEPARTMENT OF TRANSPORTATION
DIVISION OF HIGHWAYS

SUBMITTED *Feb 4 20 15*

Jeffrey T. Kemp
DEPUTY DIRECTOR OF HIGHWAYS, REGION ENGINEER

Mar 20 20 15
John D. Baranzelli, P.E.
ENGINEER OF DESIGN AND ENVIRONMENT

Mar 20 20 15
Omer Osman, P.E.
DIRECTOR OF HIGHWAYS, CHIEF ENGINEER

PRINTED BY THE AUTHORITY
OF THE STATE OF ILLINOIS

INDEX OF SHEETS

- 1 COVER SHEET
- 2 INDEX OF SHEETS, STANDARDS, COMMITMENTS, ADT & GENERAL NOTES
- 3 SUMMARY OF QUANTITIES
- 4-5 LOCATION MAPS
- 6-10 BRIDGE TYPICAL SECTIONS
- 11 SCHEDULE OF QUANTITIES
- 12 CHANGEABLE MESSAGE BOARD PLAN SN 067-0035 & 0036

HIGHWAY STANDARDS

701201-04	701421-07	701451-03
701400-08	701428	701601-09
701406-09	701446-06	701901-04

COMMITMENTS

NONE

GENERAL NOTES

1. ILLINOIS STATE LAW REQUIRES A 48-HOUR NOTICE TO BE GIVEN TO UTILITIES BEFORE DIGGING. FIELD MARKING OF FACILITIES MAY BE OBTAINED BY CONTACTING J.U.L.I.E. (1-800-892-0123 OR 811) OR FOR NON-MEMBERS THE UTILITY COMPANY DIRECTLY.
2. THE CONTRACTOR AND THE ENGINEER SHALL BE AWARE THAT NO SURVEY WAS PERFORMED FOR THIS PROJECT. THE STATIONING, TOPOGRAPHY, AND QUANTITIES SHOWN IN THE PLANS WERE CREATED USING MICROFILM AND FIELD MEASUREMENTS. ALL SHALL BE ASSUMED TO BE APPROXIMATE. THE CONTRACTOR SHALL VERIFY DIMENSIONS AND CONDITIONS IN THE FIELD PRIOR TO CONSTRUCTION AND ORDERING OF MATERIALS.
3. THE DEPARTMENT STRONGLY ENCOURAGES THE PRIME CONTRACTOR AND THEIR APPROVED SUB-CONTRACTORS TO HIRE MINORITY, WOMEN AND DISADVANTAGED INDIVIDUALS FROM ITS FEDERALLY FUNDED HIGHWAY CONSTRUCTION CAREERS TRAINING PROGRAM (HCCTP) TO HELP MEET WORKFORCE AND TRAINEE GOALS. THIS PROGRAM IS TRAINING MINORITIES, WOMEN AND DISADVANTAGED INDIVIDUALS IN HIGHWAY CONSTRUCTION-RELATED SKILLS, E. G., MATH FOR THE TRADES, JOB READINESS, TECHNICAL SKILLS COURSEWORK (CARPENTRY, CONCRETE FLATWORK, BLUEPRINT READING, SITE PLANS, SITE WORK, TOOLS USE, ETC.) AND OSHA 10 HOUR CERTIFICATION, TO PREPARE THEM FOR A CAREER IN THE HIGHWAY CONSTRUCTION TRADES. GRADUATES ARE WELL-TRAINED AND READY TO BECOME PRODUCTIVE ENTRY-LEVEL CONSTRUCTION WORKERS. CONTACT THE DISTRICT 8 EEO OFFICE AT 618-346-3360 AND/OR THE HCCTP COORDINATOR AT 618-874-6528 TO LEARN MORE ABOUT THE PROGRAM AND FOR ASSISTANCE IN MEETING WORKFORCE AND TRAINEE GOALS.
4. MICROFILM IS AVAILABLE IN THE DISTRICT 8 OFFICE FOR REVIEW.

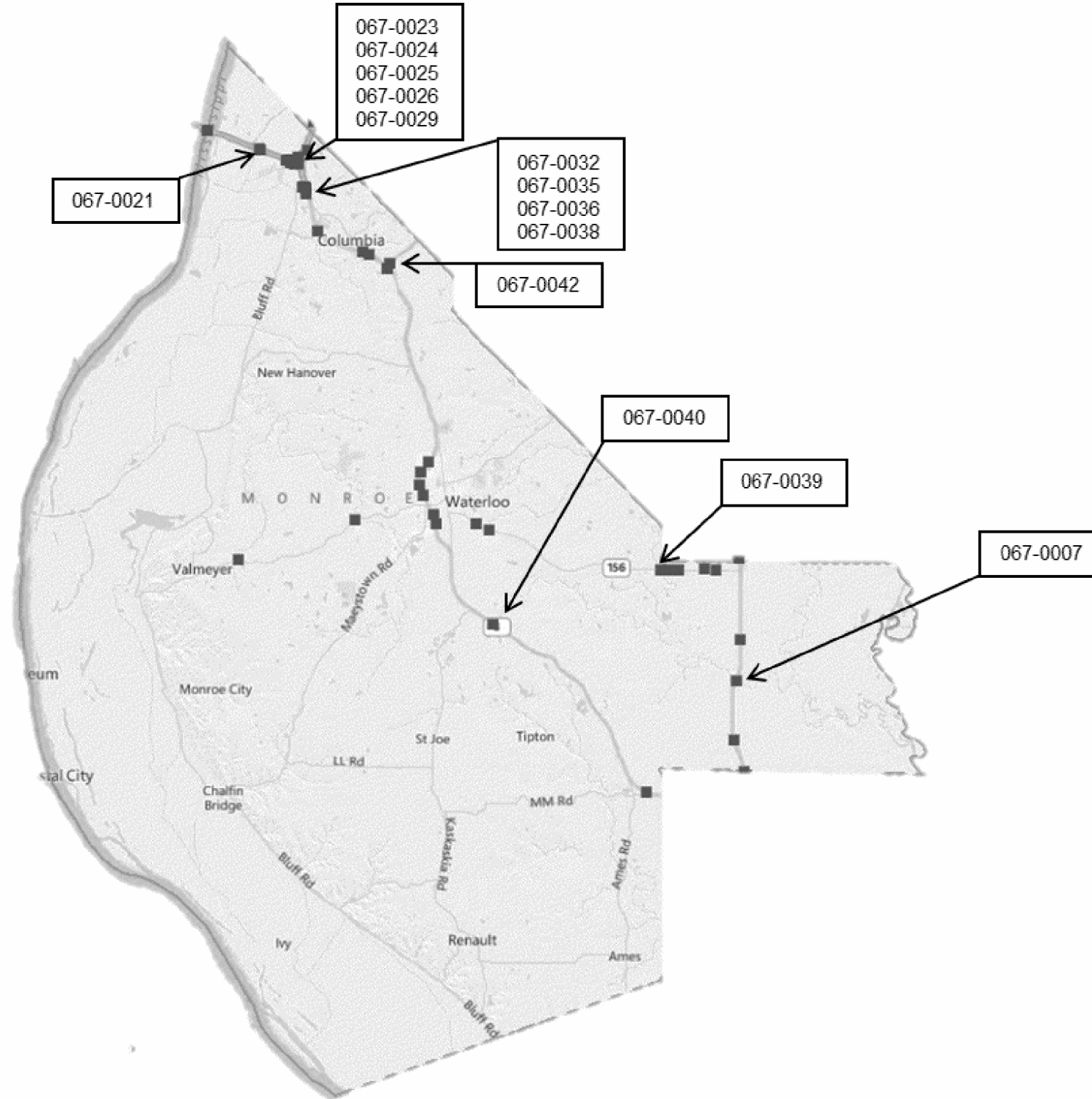
ADI

MONROE COUNTY STRUCTURE NO.	FACILITY CARRIED	FEATURE CROSSED	ADT	YEAR	2015 ADT	SU%	MU%
067-0007	IL 159	PRAIRIE DU LONG CR	4250	2013	4300	5.1%	2.8%
067-0021	LEVEE RD	I-255	225	2014	225	1.2%	0.5%
067-0023	I-255 WB	RR	27100	2013	27600	1.5%	7.6%
067-0024	I-255 EB	RR	27800	2013	28300	1.6%	8.6%
067-0025	RAMP E	I-255 RAMP D	11000	2008	11600	2.7%	5.9%
067-0026	I-255 NB	IL 3	22000	2013	22400	1.8%	10.4%
067-0029	RAMP E	IL 3	11000	2008	11600	2.7%	5.9%
067-0032	IL 3 NB	PALMER CR	17100	2013	17400	2.9%	8.5%
067-0035	IL 3 RAMP 4	PALMER CR	1300	2008	1325	3.1%	3.1%
067-0036	IL 3 RAMP 3	PALMER CR	1200	2008	1225	7.1%	3.3%
067-0038	IL 3 SB	PALMER CR	18100	2013	18400	3.3%	5.8%
067-0039	IL 156	PRAIRIE DU LONG CR	1650	2013	1700	4.2%	1.8%
067-0040	IL 3	ROCK HOUSE CR	7850	2013	8000	5.1%	7.6%
067-0042	IL 158	IL 3	9150	2013	9300	3.3%	2.5%

RANDOLPH COUNTY STRUCTURE NO.	FACILITY CARRIED	FEATURE CROSSED	ADT	YEAR	2015 ADT	SU%	MU%
079-0013	IL 154	KASKASKIA R	3850	2013	3900	4.9%	7.1%
079-0036	IL 3	KASKASKIA R	3500	2013	3600	4.6%	6.8%
079-0037	IL 3	UP RR	3100	2013	3200	3.2%	8.8%
079-0040	IL 155	PRAIRIE DU ROCHER CR	200	2013	225	8.0%	3.0%
079-0041	IL 154	MARY'S R	2250	2013	2300	2.2%	8.0%
079-0042	IL 154	RR	2700	2013	2750	3.3%	7.4%
079-0043	IL 3	BLACK CR	9350	2013	9500	4.3%	3.7%
079-0044	IL 155	ONE MILE RACE CR	200	2013	225	8.0%	3.0%
079-0045	IL 150	LITTLE MARY'S RIVER	5400	2013	5500	8.3%	29.6%
079-0046	IL 154	W TRIB TO PLUM CR	2700	2013	2750	3.3%	7.4%
079-0047	IL 154	MAXWELL CR	5050	2013	5150	3.6%	5.4%
079-0048	IL 3	HORSE CR	5500	2013	5600	4.3%	5.0%
079-0050	IL 4	PLUM CR	4800	2013	4900	2.7%	3.8%

* VARIOUS ROUTES
 *** MONROE, RANDOLPH

FILE NAME =	USER NAME = challandeeke	DESIGNED -	REVISED -	STATE OF ILLINOIS DEPARTMENT OF TRANSPORTATION	INDEX OF SHEETS, HIGHWAY STANDARDS, ADT, GENERAL NOTES, AND COMMITMENTS	F.A. RTE.	SECTION	COUNTY	TOTAL SHEETS	SHEET NO.	
c:\pvc\work\pvd\dot\challandeeke\08487359	0875H5B-ahs-gamnote.dgn	DRAWN -	REVISED -			*	DIST 8 BIDGE DECK 2015-3	***	12	2	
#MODELNAME#	PLOT SCALE = 100.0000' / 1" =	CHECKED -	REVISED -			CONTRACT NO. 76H58					
	PLOT DATE = 2/4/2015	DATE -	REVISED -			SCALE: NONE	SHEET 1	OF 1	SHEETS	STA.	TO STA.



FILE NAME =	USER NAME = chollandeske	DESIGNED -	REVISED -
c:\pwwork\pwwork\chollandeske\d0407359	D0876H58-sht-typicalplan.dgn	DRAWN -	REVISED -
	PLOT SCALE = 100.0000' / 1in.	CHECKED -	REVISED -
MODELNAME	PLOT DATE = 2/4/2015	DATE -	REVISED -

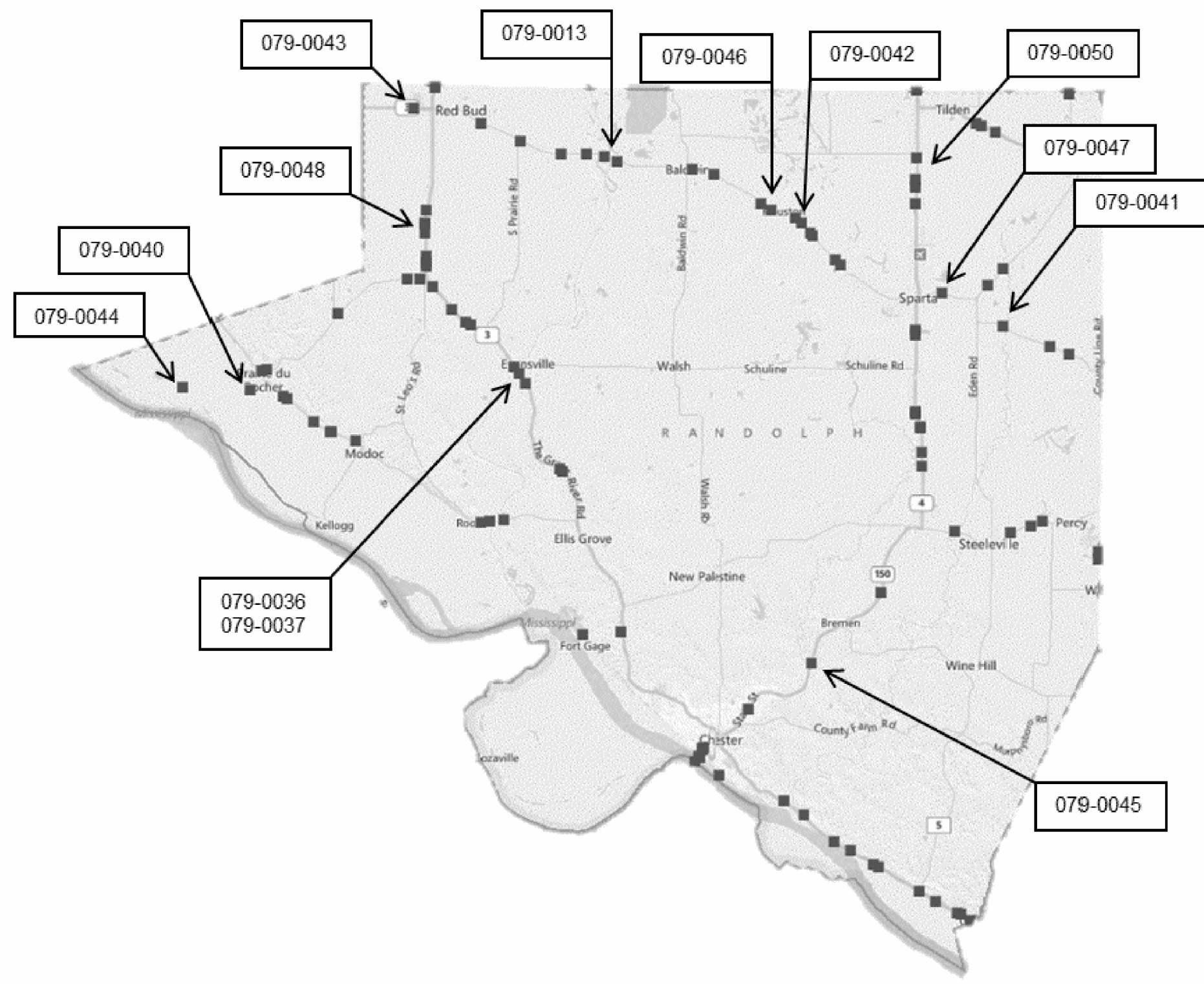
**STATE OF ILLINOIS
DEPARTMENT OF TRANSPORTATION**

LOCATION MAP - MONROE COUNTY

SCALE: NONE SHEET 1 OF 2 SHEETS STA. TO STA.

F.A. RTE.	SECTION	COUNTY	TOTAL SHEETS	SHEET NO.
•	DIST 8 BDGE DECK 2015-3	•••	12	4
			CONTRACT NO. 76H58	
ILLINOIS FED. AID PROJECT				

• VARIOUS ROUTES
••• MONROE, RANDOLPH



• VARIOUS ROUTES
 ... MONROE, RANDOLPH

FILE NAME =	USER NAME = chollandeske	DESIGNED -	REVISED -
c:\pwwork\pwwork\chollandeske\d0407359	D876H58-sht-typicalplan.dgn	DRAWN -	REVISED -
	PLOT SCALE = 100.0000' / 1" =	CHECKED -	REVISED -
#MODELNAME#	PLOT DATE = 2/4/2015	DATE -	REVISED -

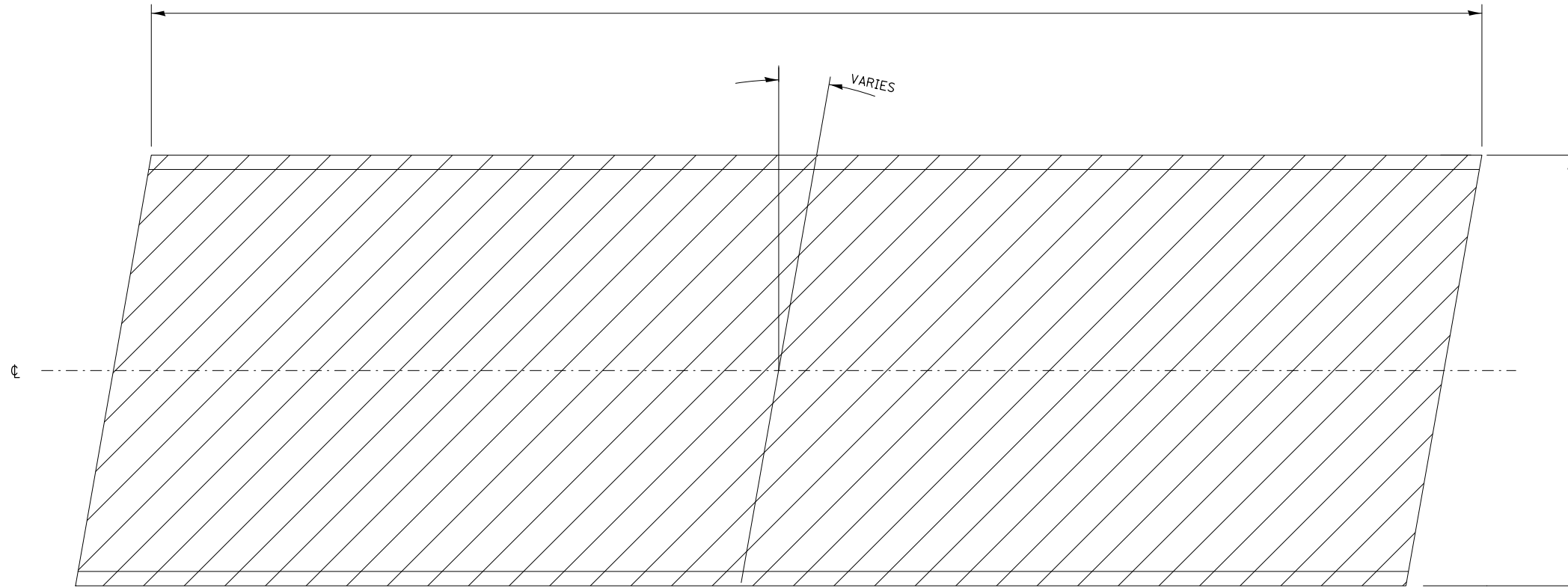
**STATE OF ILLINOIS
 DEPARTMENT OF TRANSPORTATION**

LOCATION MAP - RANDOLPH COUNTY

SCALE: NONE SHEET 2 OF 2 SHEETS STA. TO STA.

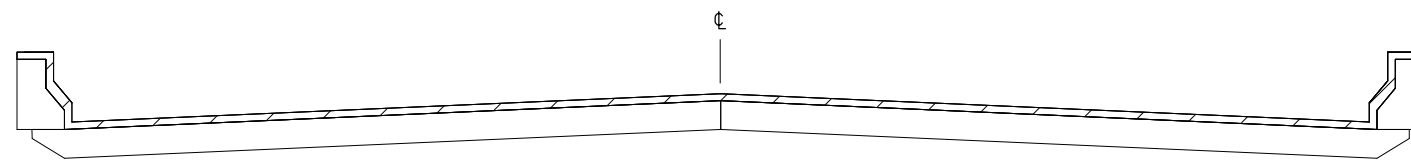
F.A. RTE.	SECTION	COUNTY	TOTAL SHEETS	SHEET NO.
•	DIST 8 BDGE DECK 2015-3	...	12	5
CONTRACT NO. 76H58				
ILLINOIS FED. AID PROJECT				

LIMITS OF BRIDGE DECK CONCRETE SEALING
BACK TO BACK OF ABUTMENTS

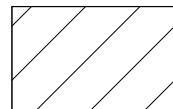


LIMITS OF BRIDGE
DECK CONCRETE
SEALING

PLAN VIEW



CROSS SECTION
WITH PARAPET



AREA TO BE SEALED

STRUCTURE NO.	SKEW ANGLE	LENGTH (FOOT)	DECK WIDTH (FOOT)	CONCRETE SEALER TOTAL (SQ. FT.)
067-0025	40 L	144.3	40	6830
067-0026	53 L	152.75	56	9676
067-0032	35 L	384.7	40	18215
067-0035	25 L	131.5	VARIES	6316
067-0036	19 L	74.6	26	2488
067-0038	22 L	391.5	40	18536
079-0040	40 L	222	30	8291
079-0048	45 L	185	40	8795

• VARIOUS ROUTES
••• MONROE, RANDOLPH

FILE NAME = c:\pwork\pwork\challandeske\d0407359	USER NAME = challandeske	DESIGNED -	REVISED -
	D876H58-sht-typicalplan.dgn	DRAWN -	REVISED -
	PLOT SCALE = 100.0000' / 1in.	CHECKED -	REVISED -
#MODELNAME#	PLOT DATE = 2/4/2015	DATE -	REVISED -

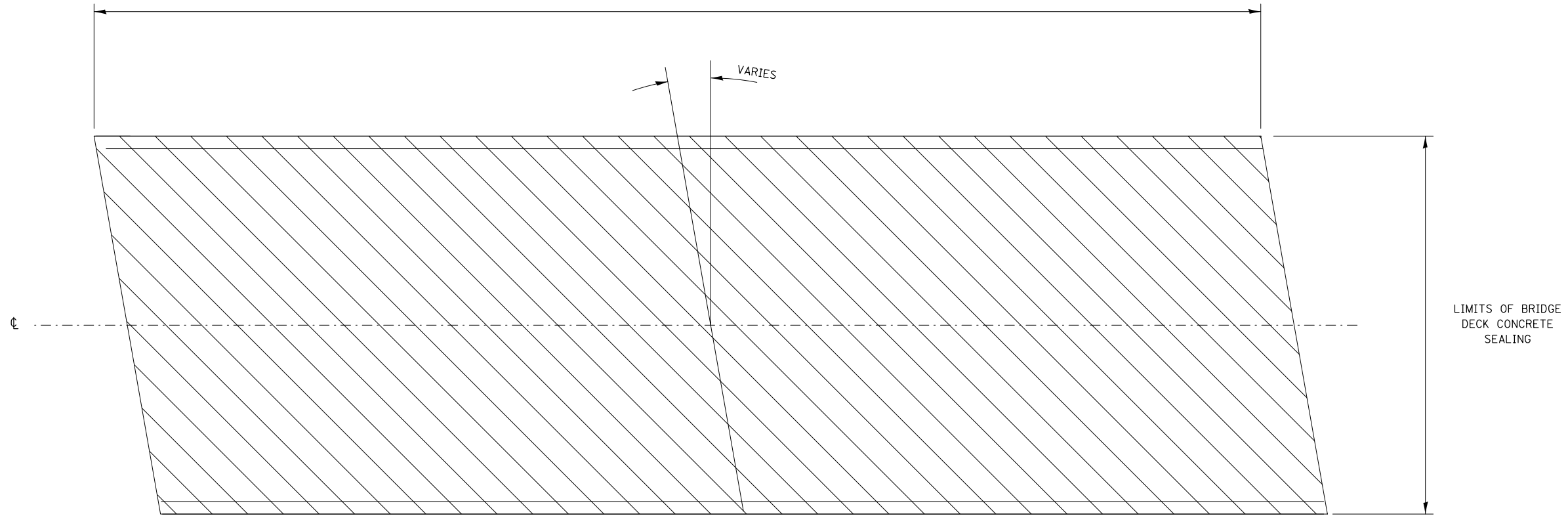
STATE OF ILLINOIS
DEPARTMENT OF TRANSPORTATION

TYPICAL BRIDGE DECK SECTION

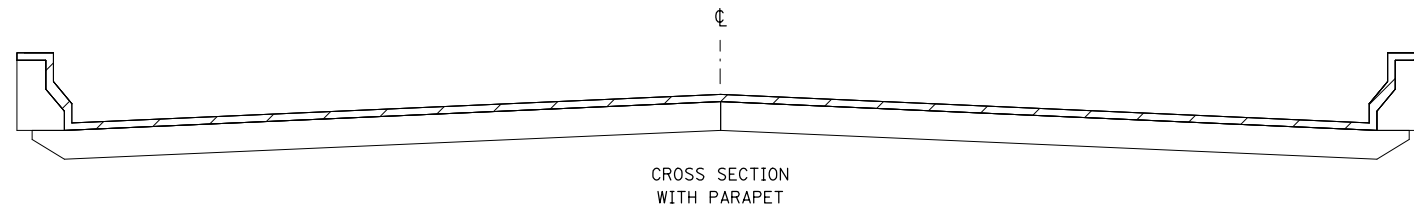
SCALE: NONE SHEET 1 OF 5 SHEETS STA. TO STA.

F.A. RTE.	SECTION	COUNTY	TOTAL SHEETS	SHEET NO.
•	DIST 8 BDGE DECK 2015-3	•••	12	6
				CONTRACT NO. 76H58
ILLINOIS FED. AID PROJECT				

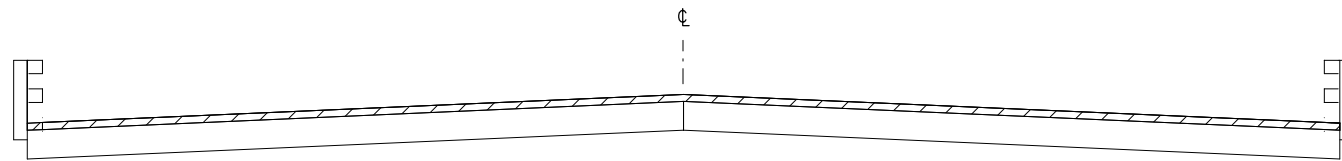
LIMITS OF BRIDGE DECK CONCRETE SEALING
BACK TO BACK OF ABUTMENTS



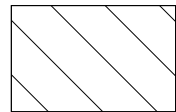
PLAN VIEW



CROSS SECTION
WITH PARAPET



CROSS SECTION
WITH STEEL BRIDGE RAIL
ONLY SN 079-0044



AREA TO BE SEALED

STRUCTURE NO.	SKEW ANGLE	LENGTH (FOOT)	DECK WIDTH (FOOT)	CONCRETE SEALER TOTAL (SQ. FT.)
067-0029	50 R	152.7	40	7227
067-0039	20 R	340.5	32	13397
067-0042	11° 12' 25" R	190.2	55.5	11989
079-0013	19° 30' R	855	32.5	33451
079-0036	5 R	969.9	42.5	45784
079-0037	20° 45' R	153.8	42.5	7553
079-0042	35° 34' R	168	32	6610
079-0044	30 R	105	33	3463
079-0046	25 R	79.3	35.4	3394

• VARIOUS ROUTES
••• MONROE, RANDOLPH

FILE NAME =	USER NAME = chollandeske	DESIGNED -	REVISED -
et:\pwork\pwork\chollandeske\d0407359	D876H58-sht-typicalplan.dgn	DRAWN -	REVISED -
	PLOT SCALE = 100.0000' / 1in.	CHECKED -	REVISED -
#MODELNAME#	PLOT DATE = 2/4/2015	DATE -	REVISED -


STATE OF ILLINOIS
DEPARTMENT OF TRANSPORTATION

TYPICAL BRIDGE DECK SECTION

SCALE: NONE SHEET 2 OF 5 SHEETS STA. TO STA.

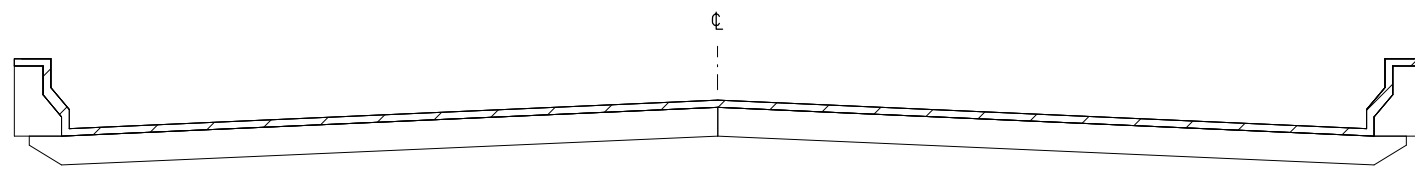
F.A. RTE.	SECTION	COUNTY	TOTAL SHEETS	SHEET NO.
•	DIST 8 BDGE DECK 2015-3	•••	12	7
				CONTRACT NO. 76H58
ILLINOIS FED. AID PROJECT				

LIMITS OF BRIDGE DECK CONCRETE SEALING
BACK TO BACK OF ABUTMENTS

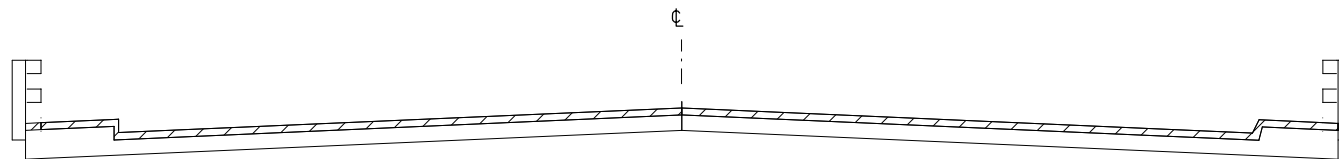


LIMITS OF BRIDGE
DECK CONCRETE
SEALING

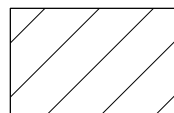
PLAN VIEW



CROSS SECTION
WITH PARAPET



CROSS SECTION
WITH 2' SIDEWALKS
ONLY SN 067-0007



AREA TO BE SEALED

STRUCTURE NO.	ANGLE	LENGTH (FOOT)	DECK WIDTH (FOOT)	CONCRETE SEALER TOTAL (SQ. FT.)
067-0007	90	103.3	28	3907
067-0021	90	241.5	28	8537
067-0040	90	66	40	3125
079-0041	90	124	32	4879
079-0043	90	62.2	32	2446
079-0045	90	216.8	39.4	10126
079-0047	90	59.1	39.4	2759
079-0050	90	96	40	4564

• VARIOUS ROUTES
••• MONROE, RANDOLPH

FILE NAME =	USER NAME = challandeske	DESIGNED -	REVISED -
et:\pw\work\p\dot\challandeske\d0407359	D876H58-sht-typicalplan.dgn	DRAWN -	REVISED -
	PLOT SCALE = 100.0000' / 1in.	CHECKED -	REVISED -
#MODELNAME#	PLOT DATE = 2/4/2015	DATE -	REVISED -

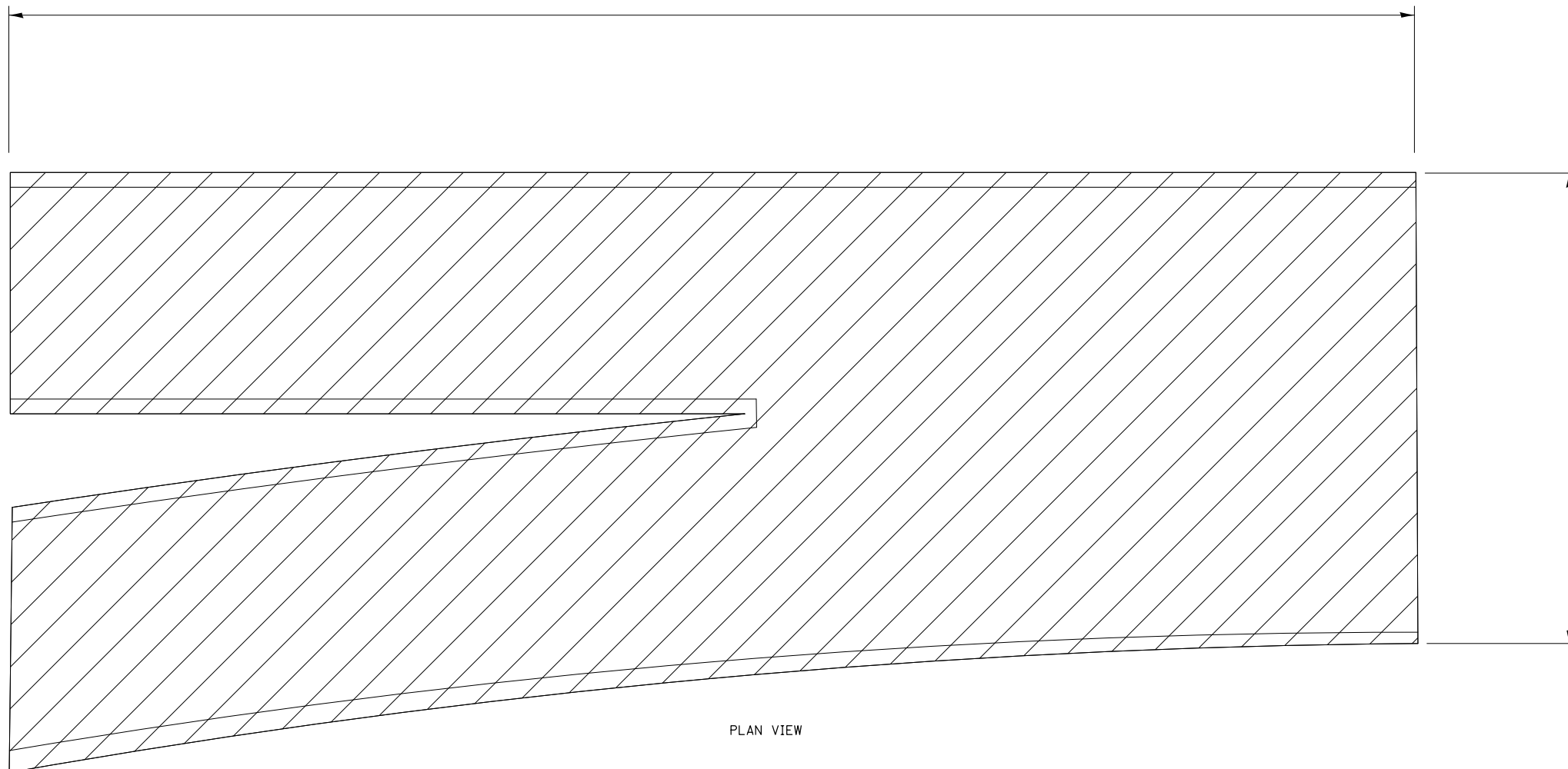
STATE OF ILLINOIS
DEPARTMENT OF TRANSPORTATION

TYPICAL BRIDGE DECK SECTION

SCALE: NONE SHEET 3 OF 5 SHEETS STA. TO STA.

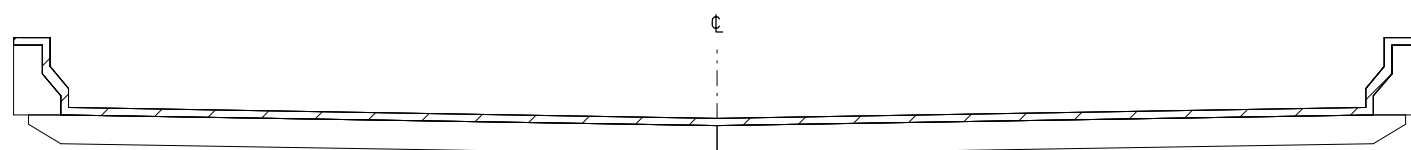
F.A. RTE.	SECTION	COUNTY	TOTAL SHEETS	SHEET NO.
•	DIST 8 BDGE DECK 2015-3	•••	12	8
			CONTRACT NO. 76H58	
ILLINOIS FED. AID PROJECT				

LIMITS OF BRIDGE DECK CONCRETE SEALING
BACK TO BACK OF ABUTMENTS

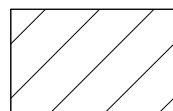


LIMITS OF BRIDGE
DECK CONCRETE
SEALING

PLAN VIEW



CROSS SECTION
WITH PARAPET
ONLY SN 067-0023



AREA TO BE SEALED

STRUCTURE NO.	SKEW ANGLE	LENGTH (FOOT)	DECK WIDTH (FOOT)	CONCRETE SEALER TOTAL (SQ. FT.)
067-0023	90	658	VARIES	69161

• VARIOUS ROUTES
••• MONROE, RANDOLPH

FILE NAME =	USER NAME = challandeske	DESIGNED -	REVISED -
et:\pw\work\p\dot\challandeske\d0407359	D876H58-sht-typicalplan.dgn	DRAWN -	REVISED -
#MODELNAME#	PLOT SCALE = 100.0000' / 1in.	CHECKED -	REVISED -
	PLOT DATE = 2/4/2015	DATE -	REVISED -

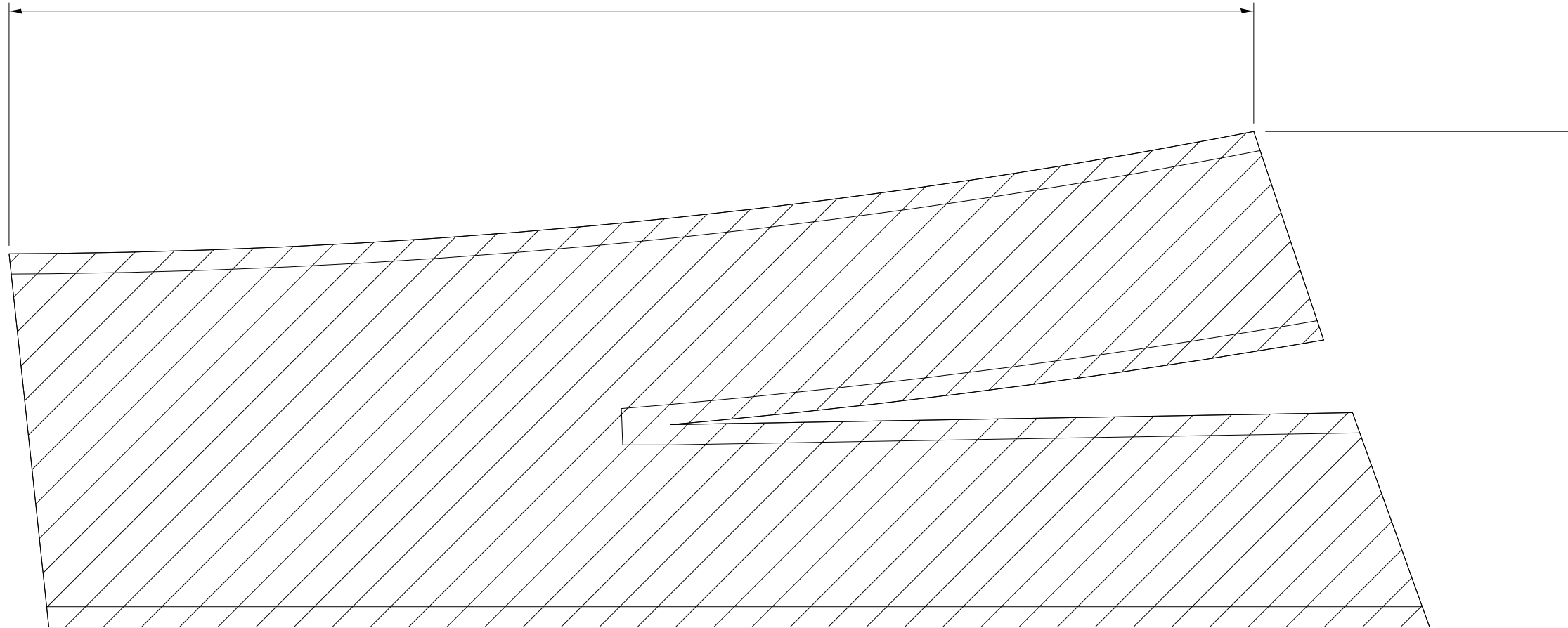
STATE OF ILLINOIS
DEPARTMENT OF TRANSPORTATION

TYPICAL BRIDGE DECK SECTION

SCALE: NONE SHEET 4 OF 5 SHEETS STA. TO STA.

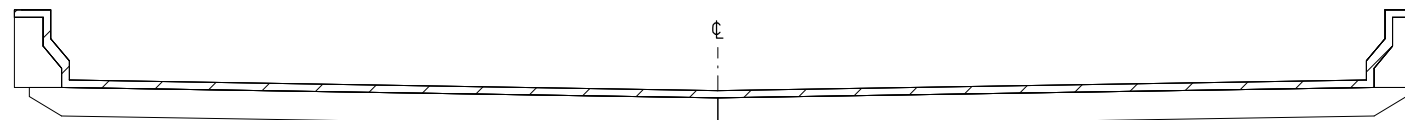
F.A. RTE.	SECTION	COUNTY	TOTAL SHEETS	SHEET NO.
•	DIST 8 BDGE DECK 2015-3	•••	12	9
				CONTRACT NO. 76H58
ILLINOIS FED. AID PROJECT				

LIMITS OF BRIDGE DECK CONCRETE SEALING
BACK TO BACK OF ABUTMENTS

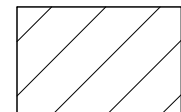


LIMITS OF BRIDGE
DECK CONCRETE
SEALING

PLAN VIEW



CROSS SECTION
WITH PARAPET
ONLY SN 067-0024



AREA TO BE SEALED

STRUCTURE NO.	SKEW ANGLE	LENGTH (FOOT)	DECK WIDTH (FOOT)	CONCRETE SEALER TOTAL (SQ. FT.)
067-0024	21 L	325	VARIES	34887

- VARIOUS ROUTES
- MONROE, RANDOLPH

FILE NAME =	USER NAME = challandeske	DESIGNED -	REVISED -
et:\pwork\work\pwork\challandeske\d0407359	D876H58-shr-typicalplan.dgn	DRAWN -	REVISED -
#MODELNAME#	PLOT SCALE = 100.0000' / 1in.	CHECKED -	REVISED -
	PLOT DATE = 2/4/2015	DATE -	REVISED -

**STATE OF ILLINOIS
DEPARTMENT OF TRANSPORTATION**

TYPICAL BRIDGE DECK SECTION

SCALE: NONE SHEET 5 OF 5 SHEETS STA. TO STA.

F.A. RTE.	SECTION	COUNTY	TOTAL SHEETS	SHEET NO.
•	DIST 8 BDGE DECK 2015-3	•••	12	10
				CONTRACT NO. 76H58
ILLINOIS FED. AID PROJECT				

MONROE COUNTY STRUCTURE NO.	FACILITY CARRIED	LOCATION	FEATURE CROSSED	SIDEWALK, PARAPET OR BRIDGE RAIL	DECK LENGTH FOOT	DECK WIDTH FOOT	DECK AREA SQ FT	SIDEWALK/ PARAPET AREA SQ FT	TOTAL AREA SQ FT
067-0007	IL 159	3 MI S HECKER	PRAIRIE DU LONG CR	SIDEWALK & PARAPET	103.3	28	2893	1014	3,907
067-0021	LEVEE ROAD OVER I-255	1 MI E OF JB BRIDGE	I-255	PARAPET	241.5	28	6763	1774	8,537
067-0023	I-255 SB/WB	2 MI E OF JB BRIDGE	RR	PARAPET	658.0	VARIES	62660	6501	69,161
067-0024	I-255 NB/EB	2 MI E OF JB BRIDGE	RR	PARAPET	325.0	VARIES	32500	2387	34,887
067-0025	IL 3 NB TO 255 WB-RAMP E	NORTH OF COLUMBIA	I-255 RAMP D	PARAPET	144.3	40	5770	1060	6,830
067-0026	I-255 NB	NORTH OF COLUMBIA	IL 3	PARAPET	152.8	56	8554	1122	9,676
067-0029	IL 3 NB TO I-255 WB-RAMP E	NORTH OF COLUMBIA	IL 3	PARAPET	152.7	40	6107	1120	7,227
067-0032	IL 3 NB	0.8 MI S OF I-255	PALMER RD AND PALMER CR	PARAPET	384.7	40	15389	2826	18,215
067-0035	RAMP FROM IL 3 NB	0.8 MI S OF I-255	PALMER CR	PARAPET	131.5	VARIES	5350	966	6,316
067-0036	RAMP TO IL 3 SB	0.8 MI S OF I-255	PALMER CR	PARAPET	74.6	26	1940	548	2,488
067-0038	IL 3 SB	0.8 MI S OF I-255	PALMER RD AND PALMER CR	PARAPET	391.5	40	15660	2876	18,536
067-0039	IL 156	2 MI W OF HECKER	PRAIRIE DU LONG CR	PARAPET	340.5	32	10896	2501	13,397
067-0040	IL 3	4 MI SE WATERLOO	ROCKHOUSE CR	PARAPET	66.0	40	2640	485	3,125
067-0042	IL 158	1 MI S COLUMBIA	IL 3	PARAPET	190.2	55.5	10555	1434	11,989
MONROE CO. SUBTOTAL									214,292
RANDOLPH COUNTY STRUCTURE NO.									
079-0013	IL 154	2 MI W OF BALDWIN	KASKASKIA R	PARAPET	855.0	32.5	27788	5664	33,451
079-0036	IL 3	IN EVANSVILLE	KASKASKIA R	PARAPET	969.9	42.5	41221	4563	45,784
079-0037	IL 3	0.29 MI S OF KASKASKIA RIVER IN EVANSVILLE	RR	PARAPET	153.8	42.5	6534	1019	7,553
079-0040	IL 155	NEAR WCL PRAIRIE DU ROCHER	PRAIRIE DU ROUCHER CR	PARAPET	222.0	30	6660	1631	8,291
079-0041	IL 154	2.8 MI EAST OF SPARTA	MARY'S R	PARAPET	124.0	32	3968	911	4,879
079-0042	IL 154	2.7 MI E OF BALDWIN	RR	PARAPET	168.0	32	5376	1234	6,610
079-0043	IL 3	0.2 MI EAST OF BURNS AVE IN RED BUD	BLACK CR	PARAPET	62.2	32	1989	457	2,446
079-0044	IL 155	2.5 MI W PRAIRIE DU ROCHER	ONE MILE RACE CR	BRIDGE RAIL	105.0	33.0	3463	0	3,463
079-0045	IL 150	1.8 MI N OF CHESTER	LITTLE MARY'S RIVER	PARAPET	216.8	39.4	8534	1592	10,126
079-0046	IL 154	2.3 MI EAST OF BALDWIN	W TRIB TO PLUM CR	PARAPET	79.3	35.4	2811	583	3,394
079-0047	IL 154	0.2 MI EAST OF BURNS AVE IN SPARTA	MAXWELL CR	PARAPET	59.1	39.4	2325	434	2,759
079-0048	IL 3	1.5 MI N OF RUMA AT HORSE CREEK RD	HORSE CR	PARAPET	185.0	40	7400	1395	8,795
079-0050	IL 4	1.7 MI S OF IL 13	PLUM CR	PARAPET	96.0	40	3840	724	4,564
RANDOLPH CO. SUBTOTAL									142,115
GRAND TOTAL									356,407

MONROE COUNTY STRUCTURE NO.	TC & P SPECIAL EACH		HIGHWAY STANDARDS							
	RURAL	URBAN	701201	701400	701406	701421	701428	701446	701451	701601
067-0007	1		X							
067-0021		1	X							
067-0023		1		X	X		X	X		
067-0024		1		X	X		X	X		
067-0025		1				X				
067-0026		1		X			X	X		
067-0029		1				X				
067-0032		1				X				
067-0035		1							X	
067-0036		1							X	
067-0038		1				X				
067-0039	1		X							
067-0040	1		X							
067-0042		1								X
MONROE CO. SUBTOTAL	3	11								

RANDOLPH COUNTY STRUCTURE NO.	TC & P SPECIAL EACH		HIGHWAY STANDARD
	RURAL	URBAN	701201
079-0013	1		X
079-0036	1		X
079-0037	1		X
079-0040	1		X
079-0041	1		X
079-0042	1		X
079-0043	1		X
079-0044	1		X
079-0045	1		X
079-0046	1		X
079-0047	1		X
079-0048	1		X
079-0050	1		X
RANDOLPH CO. SUBTOTAL	13		
MONROE CO. SUBTOTAL	3	11	
GRAND TOTAL	27		

• VARIOUS ROUTES
••• MONROE, RANDOLPH

FILE NAME =	USER NAME = challandeske	DESIGNED -	REVISED -
ct:\pw\work\p\midot\challandeske\d0407359	D076H58-sht-Schedule of Quantities.dgn	DRAWN -	REVISED -
#MODELNAME#	PLOT SCALE = 100.0000' / 1in.	CHECKED -	REVISED -
	PLOT DATE = 2/4/2015	DATE -	REVISED -

**STATE OF ILLINOIS
DEPARTMENT OF TRANSPORTATION**

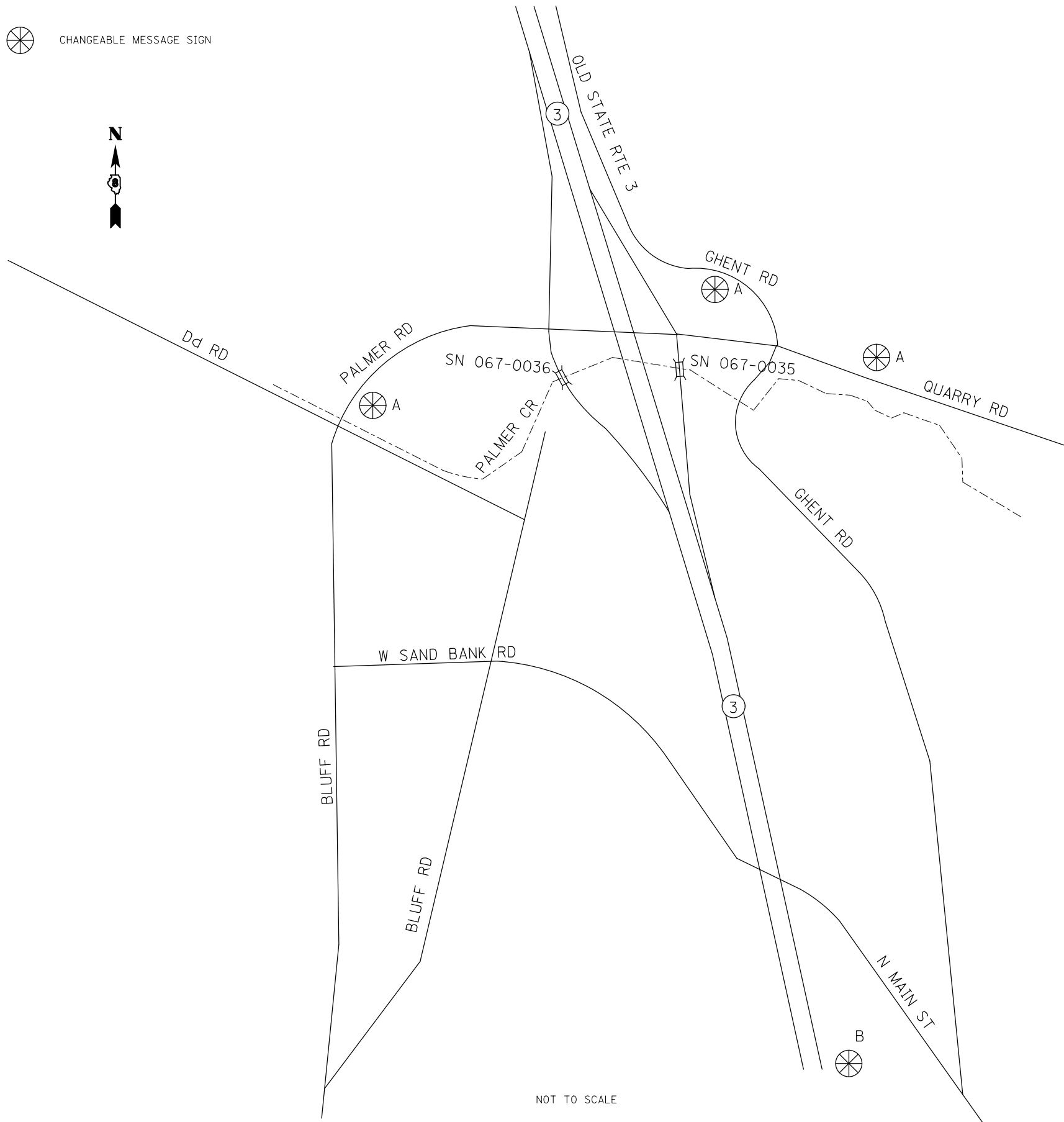
SCHEDULE OF QUANTITIES

SCALE: NONE SHEET 1 OF 1 SHEETS STA. TO STA.

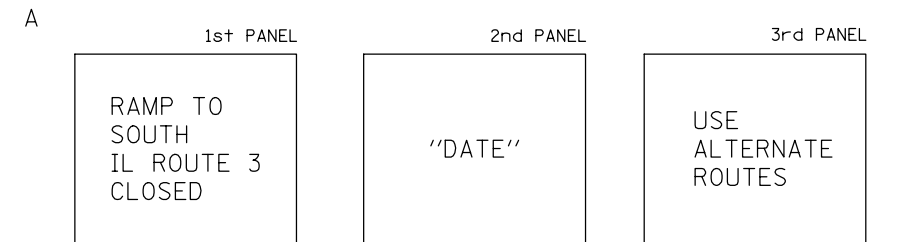
F.A. RTE.	SECTION	COUNTY	TOTAL SHEETS	SHEET NO.
•	DIST 8 BDGE DECK 2015-3	•••	12	11
CONTRACT NO. 76H58				
ILLINOIS FED. AID PROJECT				



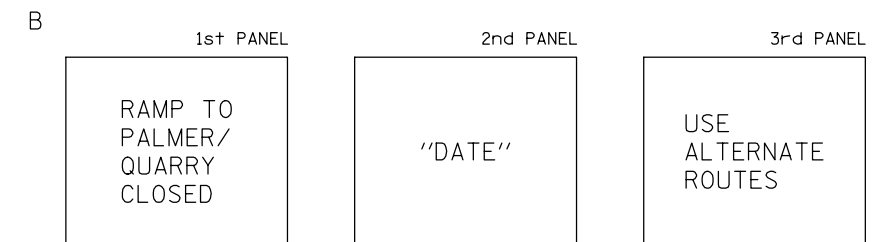
CHANGEABLE MESSAGE SIGN



NOT TO SCALE



NOTE: MESSAGE BOARDS "A" SHALL BE PLACED 1 WEEK PRIOR TO ANY LANE CLOSURES.



NOTE: MESSAGE BOARDS SHALL BE PLACED 1 WEEK PRIOR TO CLOSURES.

- VARIOUS ROUTES
- MONROE, RANDOLPH

FILE NAME =	USER NAME = challandeske	DESIGNED -	REVISED -
c:\pwork\pwork\challandeske\d0407359	D876H58-sht-details.dgn	DRAWN -	REVISED -
#MODELNAME#	PLOT SCALE = 100.0000' / in.	CHECKED -	REVISED -
	PLOT DATE = 2/4/2015	DATE -	REVISED -

**STATE OF ILLINOIS
DEPARTMENT OF TRANSPORTATION**

**CHANGEABLE MESSAGE BOARD PLAN
SN 067-0035 & 0036**

SCALE: NONE SHEET 1 OF 1 SHEETS STA. TO STA.

F.A. RTE.	SECTION	COUNTY	TOTAL SHEETS	SHEET NO.
•	DIST 8 BDGE DECK 2015-3	•••	12	12
				CONTRACT NO. 76H58
ILLINOIS FED. AID PROJECT				