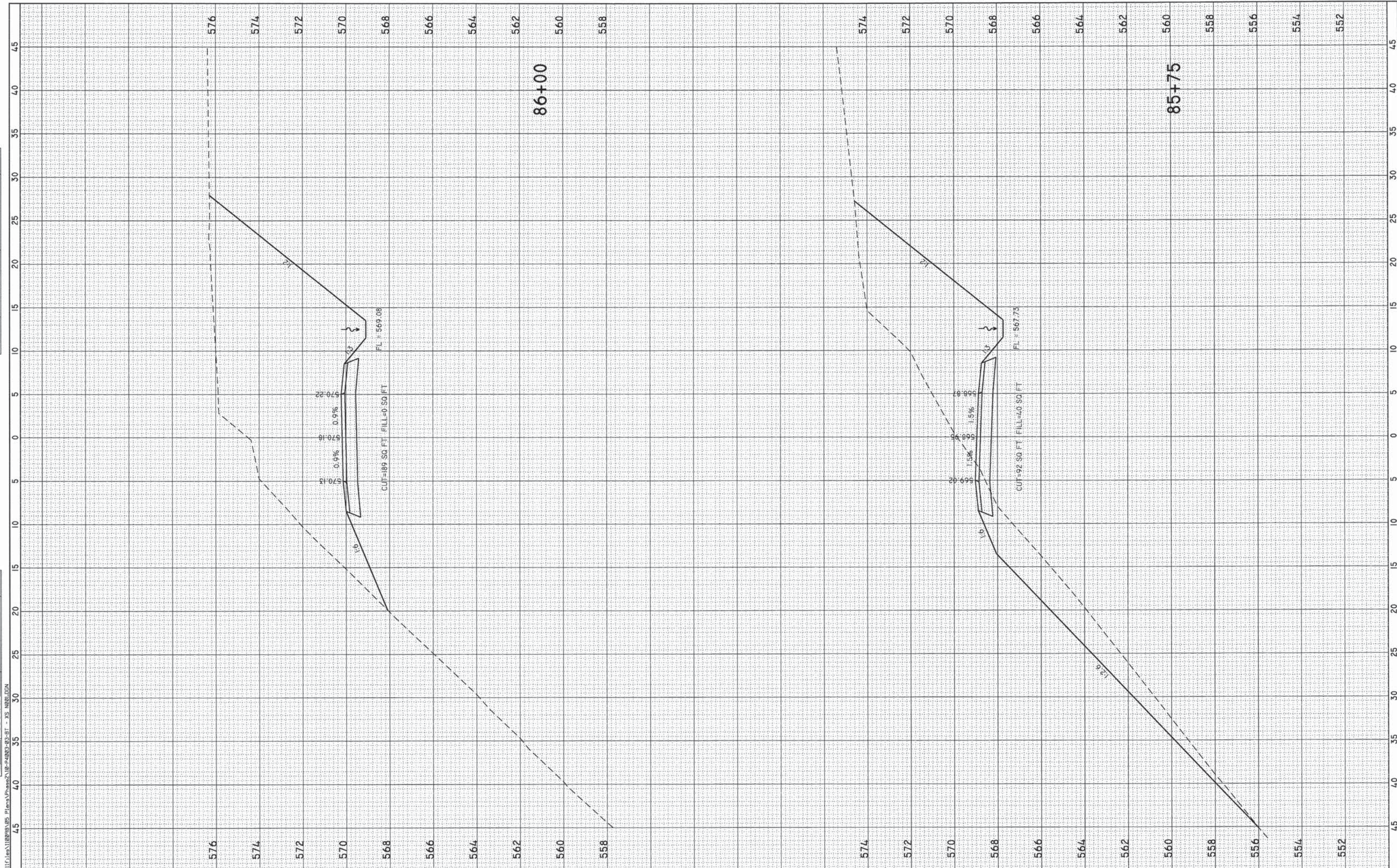


FINAL SURVEY NO.	SURVEYED	BY	DATE
	PLOTTED		
	TEMPLATE		
	AREAS CHECKED		

ORIGINAL SURVEY NO.	SURVEYED	BY	DATE
	PLOTTED		
	TEMPLATE		
	AREAS CHECKED		

FILE NAME: G:\117\res\118\98\985_P\Items\Phase2\18-P4003-03-BT - XS.MXD



KLINGNER ASSOCIATES, P.C.
Engineers • Architects • Surveyors

USER NAME = Rbg	DESIGNED -	REVISED -
PLOT SCALE = 10,0000' / in.	DRAWN -	REVISED -
PLOT DATE = 1/19/2015	CHECKED -	REVISED -
	DATE -	REVISED -

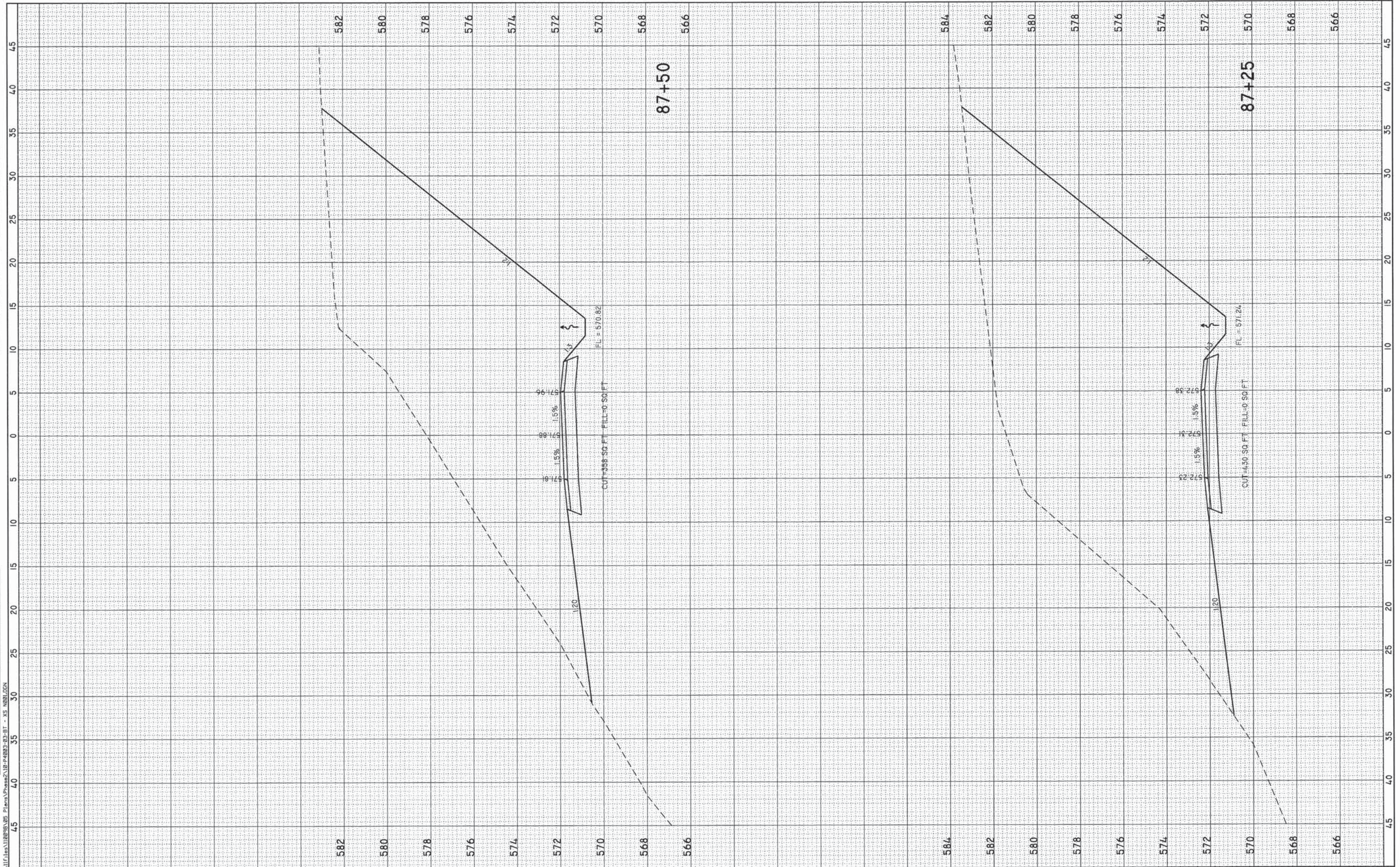
QUINCY PARK DISTRICT
BILL KLINGNER TRAIL - 5TH ST. TO 12TH ST.

CROSS SECTIONS			
BILL KLINGNER TRAIL			
SCALE:	SHEET 29	OF 53 SHEETS	STA. 85+75 TO STA. 86+00

SECTION	COUNTY	TOTAL SHEETS	SHEET NO.
10-P4003-03-BT	ADAMS	131	102
CONTRACT NO. 93630			
ILLINOIS FED. AID PROJECT			

FINAL SURVEY NO.	SURVEYED AREAS CHECKED	BY	DATE

ORIGINAL SURVEY NO.	SURVEYED AREAS CHECKED	BY	DATE



KLINGNER & ASSOCIATES, P.C.
Engineers • Architects • Surveyors

USER NAME = bgj	DESIGNED -	REVISED -
PLOT SCALE = 10,0000' / in.	DRAWN -	REVISED -
PLOT DATE = 1/19/2015	CHECKED -	REVISED -
	DATE -	REVISED -

**QUINCY PARK DISTRICT
BILL KLINGNER TRAIL - 5TH ST. TO 12TH ST.**

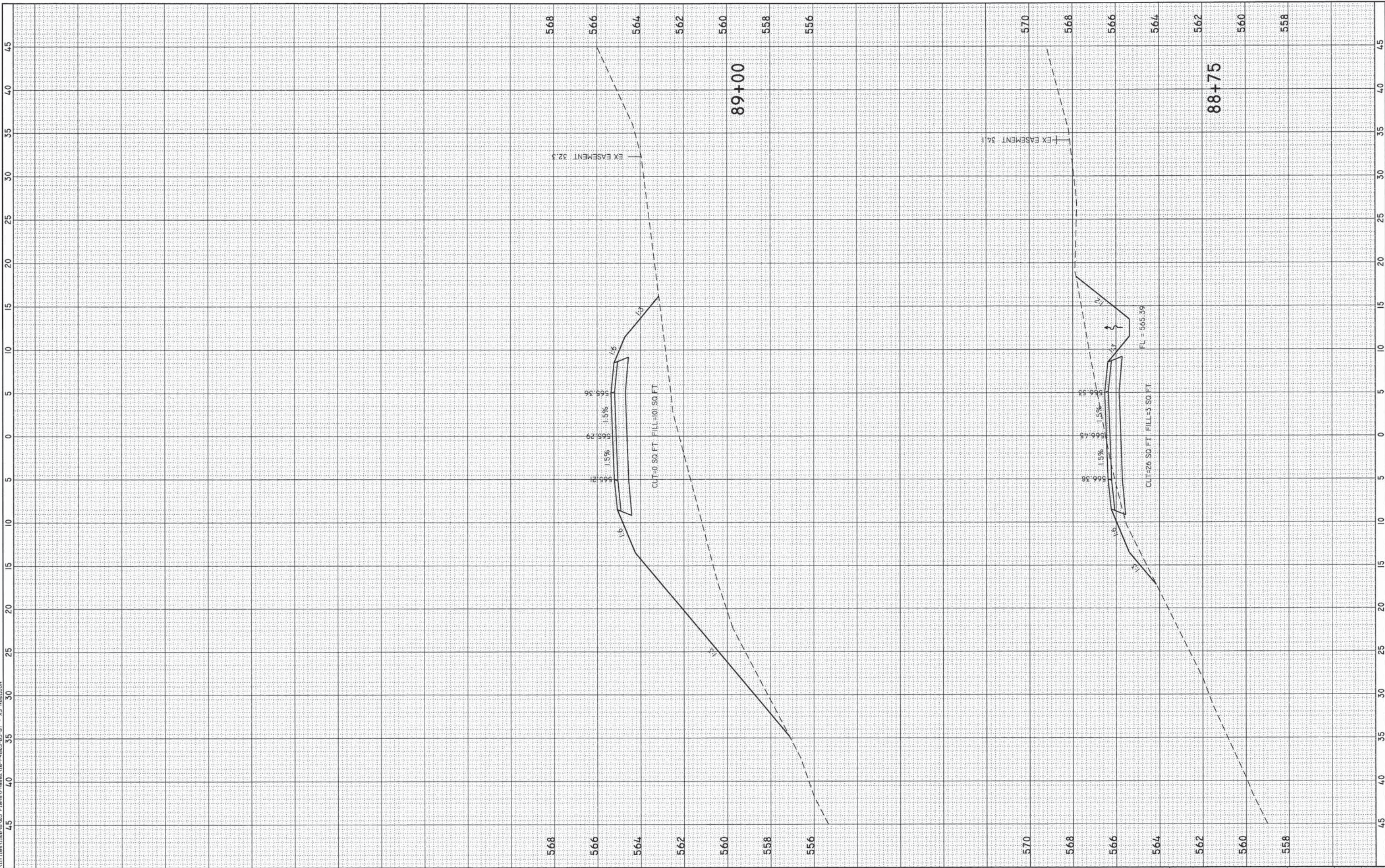
SCALE:	SHEET 32 OF 53 SHEETS	STA. 87+25 TO STA. 87+50
--------	-----------------------	--------------------------

SECTION	COUNTY	TOTAL SHEETS	SHEET NO.
10-P4003-03-BT	ADAMS	131	105
CONTRACT NO. 93630			
ILLINOIS FED. AID PROJECT			

FINAL SURVEY NO.	SURVEYED	BY	DATE
NOTE BOOK	PLOTTED		
AREAS CHECKED	TEMPLATE		
	AREAS CHECKED		

ORIGINAL SURVEY NO.	SURVEYED	BY	DATE
NOTE BOOK	PLOTTED		
AREAS CHECKED	TEMPLATE		
	AREAS CHECKED		

FILE NAME: G:\11\11\118\98\98_Plan\Phase2\18-P4003-03-BT - XS 108PLOT.DWG



USER NAME = bgj
 PLOT SCALE = 10,000' / 1" =
 PLOT DATE = 1/19/2015

DESIGNED -
 DRAWN -
 CHECKED -
 DATE -

REVISED -
 REVISED -
 REVISED -
 REVISED -

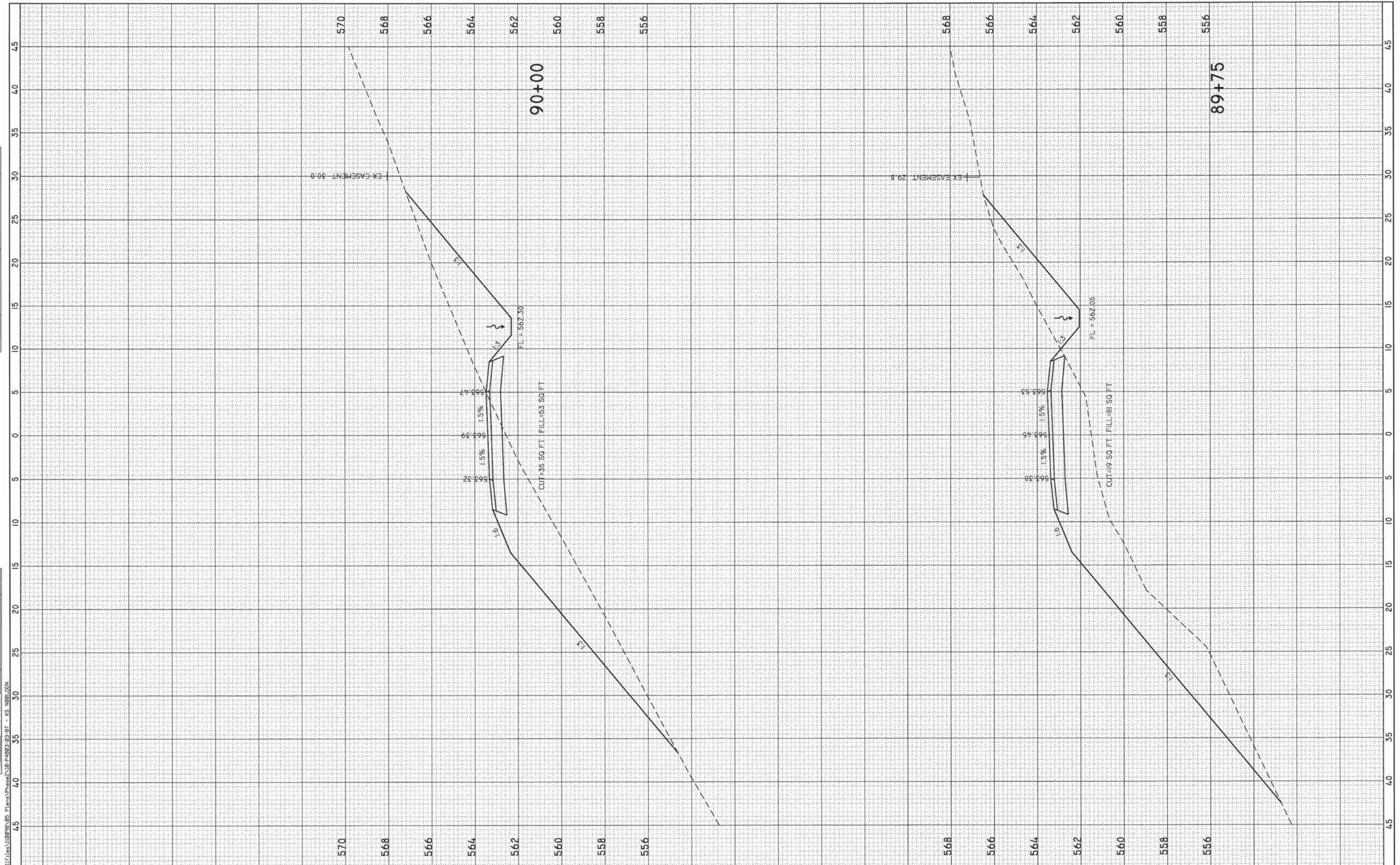
**QUINCY PARK DISTRICT
 BILL KLINGNER TRAIL - 5TH ST. TO 12TH ST.**

**CROSS SECTIONS
 BILL KLINGNER TRAIL**
 SCALE: SHEET 35 OF 53 SHEETS STA. 88+75 TO STA. 89+00

SECTION	COUNTY	TOTAL SHEETS	SHEET NO.
10-P4003-03-BT	ADAMS	131	108
CONTRACT NO. 93630		ILLINOIS FED. AID PROJECT	

FINAL SURVEY NO.	SURVEYED	BY	DATE
NOTE BOOK	PLOTTED		
AREAS CHECKED	TEMPLATE		
	AREAS		
	CHECKED		

ORIGINAL SURVEY NO.	SURVEYED	BY	DATE
NOTE BOOK	PLOTTED		
AREAS CHECKED	TEMPLATE		
	AREAS		
	CHECKED		



FILE NAME: G:\117\res\1128\98\05_P\Items\Phase2\10-P4003-03-BT - XS NBR1100N
KLINGNER & ASSOCIATES, P.C.
 Engineers • Architects • Surveyors

USER NAME = bg	DESIGNED -	REVISED -
PLOT SCALE = 10,000' / in.	DRAWN -	REVISED -
PLOT DATE = 1/19/2015	CHECKED -	REVISED -
	DATE -	REVISED -

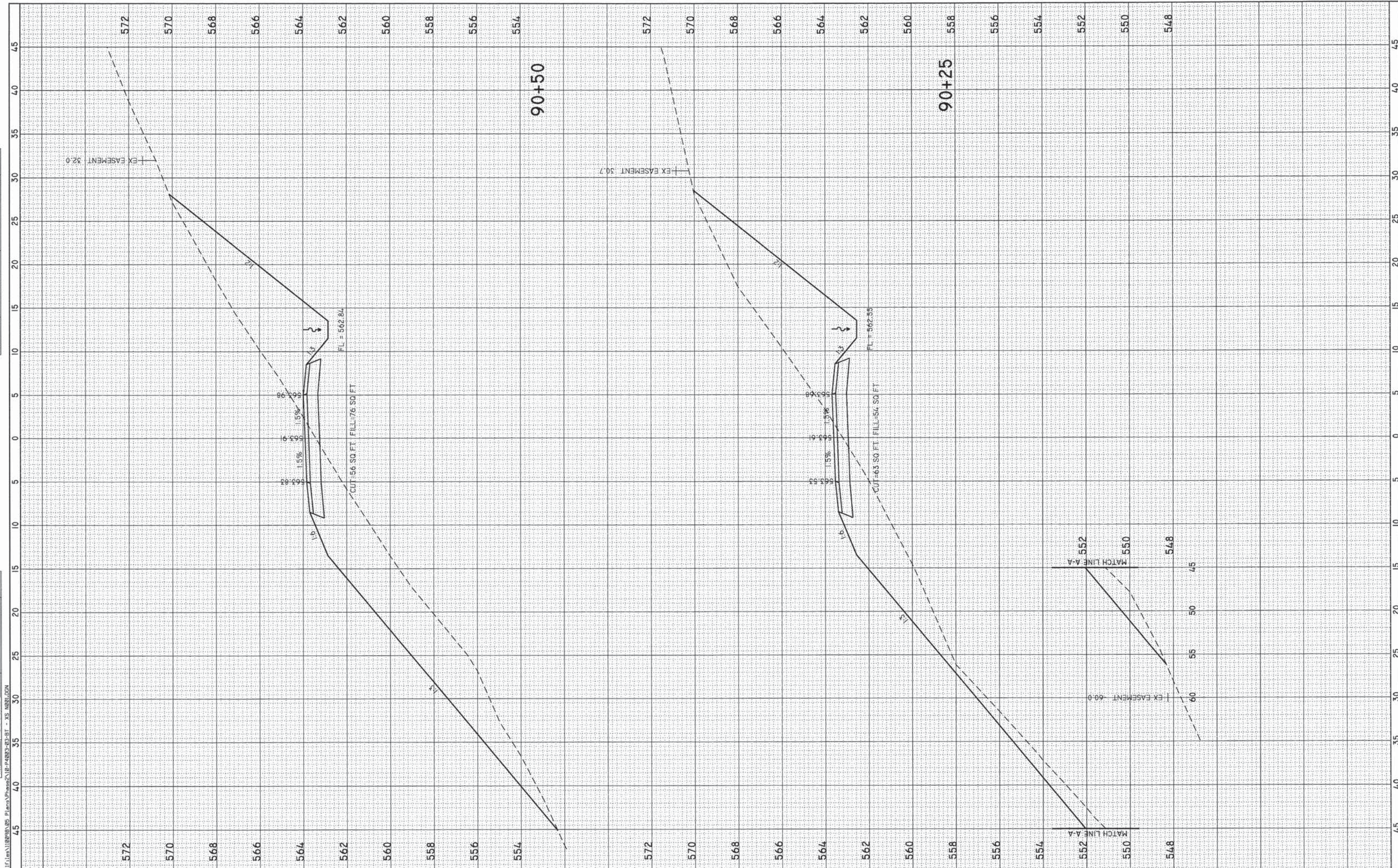
**QUINCY PARK DISTRICT
 BILL KLINGNER TRAIL - 5TH ST. TO 12TH ST.**

CROSS SECTIONS BILL KLINGNER TRAIL			
SCALE:	SHEET 37	OF 53 SHEETS	STA. 89+75 TO STA. 90+00

SECTION	COUNTY	TOTAL SHEETS	SHEET NO.
10-P4003-03-BT	ADAMS	131	110
CONTRACT NO. 93630			
ILLINOIS FED. AID PROJECT			

FINAL SURVEY NO.	BY	DATE
SURVEYED		
PLOTTED		
TEMPLATE		
NOTE BOOK		
AREAS CHECKED		

ORIGINAL SURVEY NO.	BY	DATE
SURVEYED		
PLOTTED		
TEMPLATE		
NOTE BOOK		
AREAS CHECKED		



FILE NAME: D:\11\10898\85 Plans\90+50-92-BT - AS HBR\LDON



USER NAME = bfg
 PLOT SCALE = 10.0000' / 1" =
 PLOT DATE = 1/19/2015

DESIGNED -
 DRAWN -
 CHECKED -
 DATE -

REVISED -
 REVISED -
 REVISED -
 REVISED -

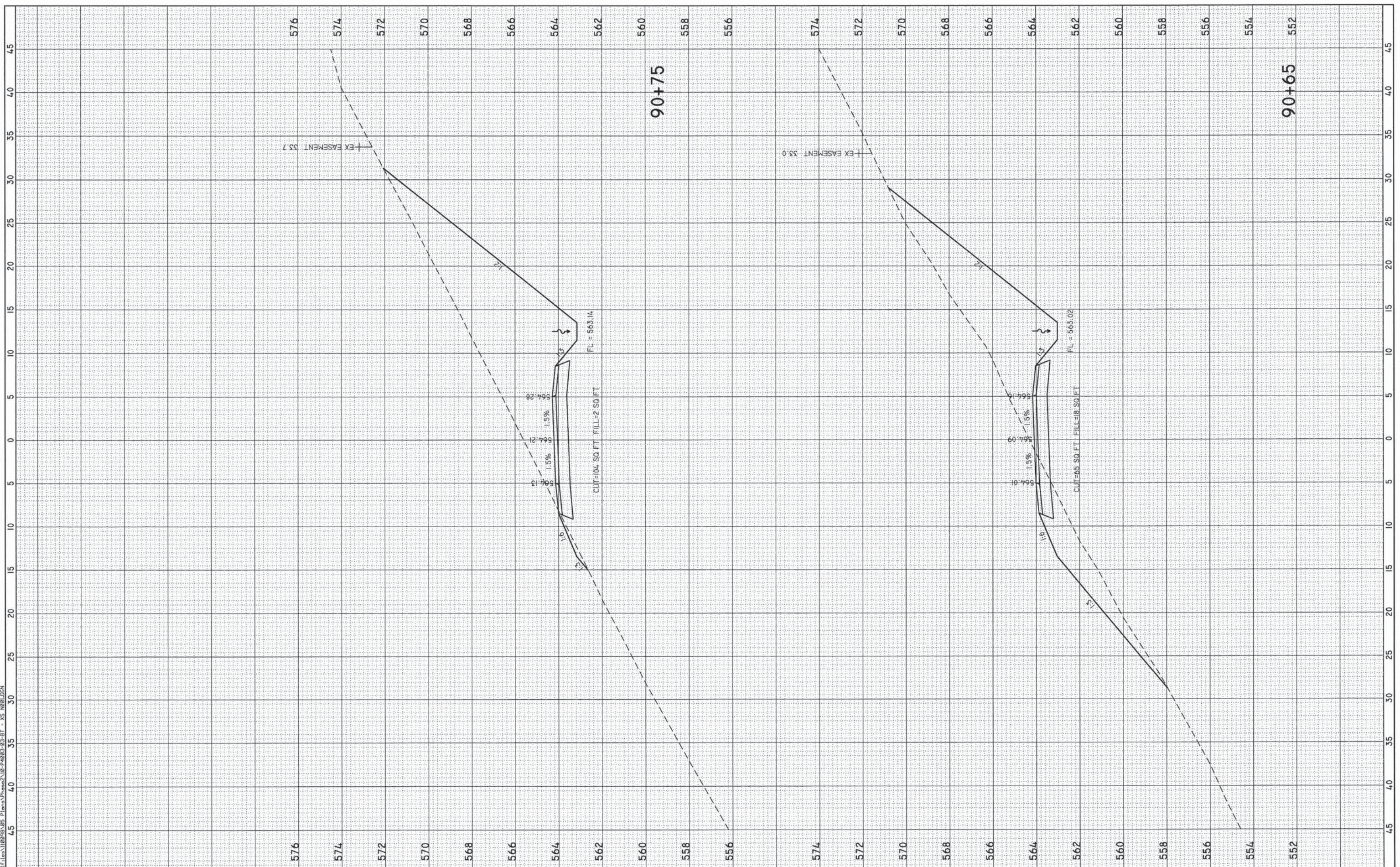
**QUINCY PARK DISTRICT
 BILL KLINGNER TRAIL - 5TH ST. TO 12TH ST.**

**CROSS SECTIONS
 BILL KLINGNER TRAIL**
 SCALE: SHEET 38 OF 53 SHEETS STA. 90+25 TO STA. 90+50

SECTION	COUNTY	TOTAL SHEETS	SHEET NO.
10-P4003-03-BT	ADAMS	131	111
CONTRACT NO. 93630			
ILLINOIS FED. AID PROJECT			

FINAL SURVEY NO.	
SURVEYED	
PLOTTED	
TEMPLATE	
NOTE BOOK	
AREAS CHECKED	
BY	
DATE	

ORIGINAL SURVEY NO.	
SURVEYED	
PLOTTED	
TEMPLATE	
NOTE BOOK	
AREAS CHECKED	
BY	
DATE	



KLINGNER & ASSOCIATES, P.C.
 Engineers • Architects • Surveyors

USER NAME = bgj
 PLOT SCALE = 10,000' / 1" =
 PLOT DATE = 1/19/2015

DESIGNED -	REVISED -
DRAWN -	REVISED -
CHECKED -	REVISED -
DATE -	REVISED -

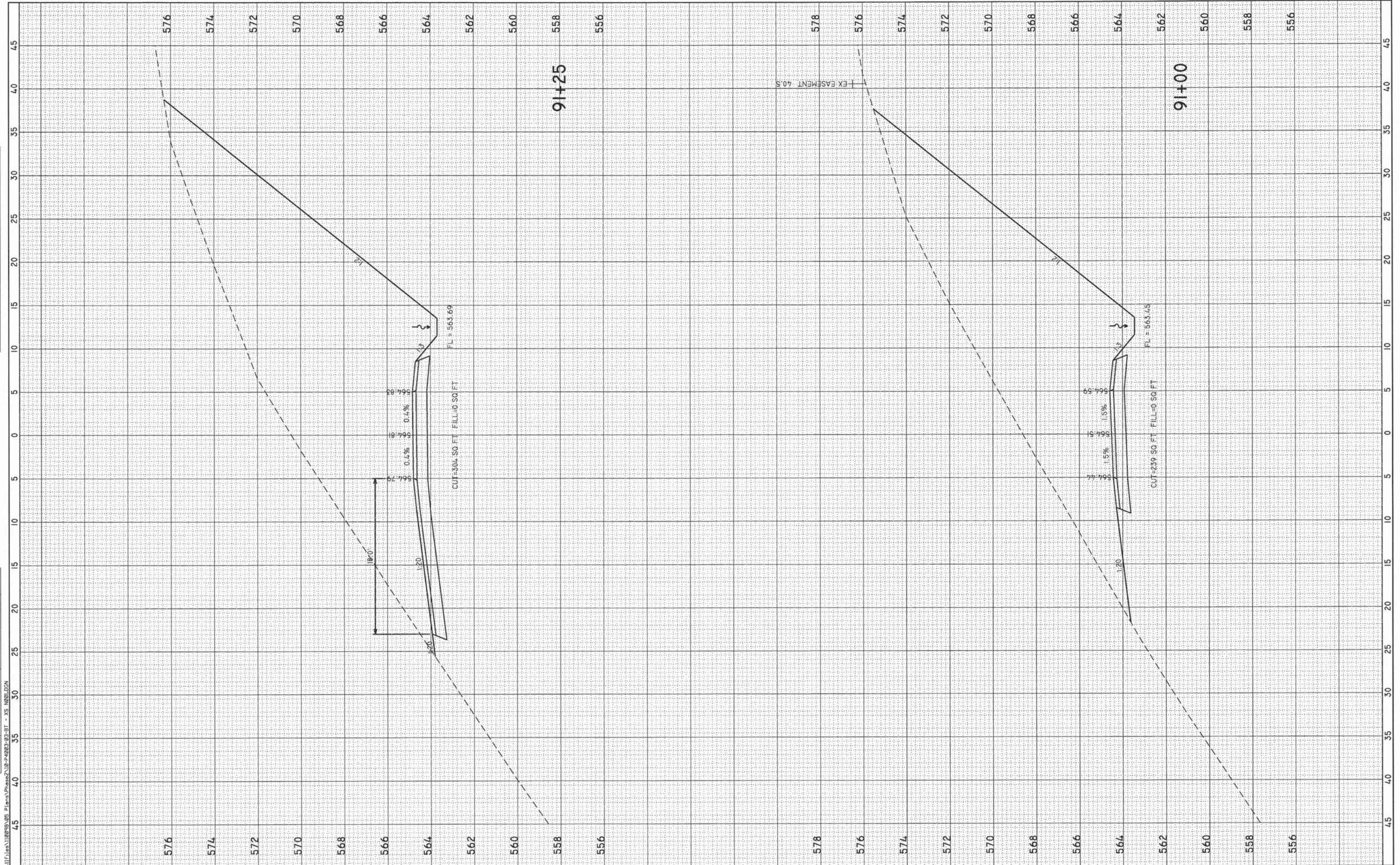
**QUINCY PARK DISTRICT
 BILL KLINGNER TRAIL - 5TH ST. TO 12TH ST.**

**CROSS SECTIONS
 BILL KLINGNER TRAIL**
 SCALE: SHEET 39 OF 53 SHEETS STA. 90+65 TO STA. 90+75

SECTION	COUNTY	TOTAL SHEETS	SHEET NO.
10-P4003-03-BT	ADAMS	131	112
CONTRACT NO. 93630			
ILLINOIS FED. AID PROJECT			

FINAL SURVEY	SURVEYED	BY	DATE
NOTE BOOK NO.	PLOTTED		
AREAS CHECKED	TEMPLATE		
	AREAS CHECKED		

ORIGINAL SURVEY	SURVEYED	BY	DATE
NOTE BOOK NO.	PLOTTED		
AREAS CHECKED	TEMPLATE		
	AREAS CHECKED		



KLINGNER & ASSOCIATES, P.C.
 Engineers • Architects • Surveyors

USER NAME = lbg	DESIGNED -	REVISED -
PLLOT SCALE = 10.0000' / in.	DRAWN -	REVISED -
PLLOT DATE = 1/19/2015	CHECKED -	REVISED -
	DATE -	REVISED -

**QUINCY PARK DISTRICT
 BILL KLINGNER TRAIL - 5TH ST. TO 12TH ST.**

CROSS SECTIONS			
BILL KLINGNER TRAIL			
SCALE:	SHEET 40	OF 53 SHEETS	STA. 91+00 TO STA. 91+25

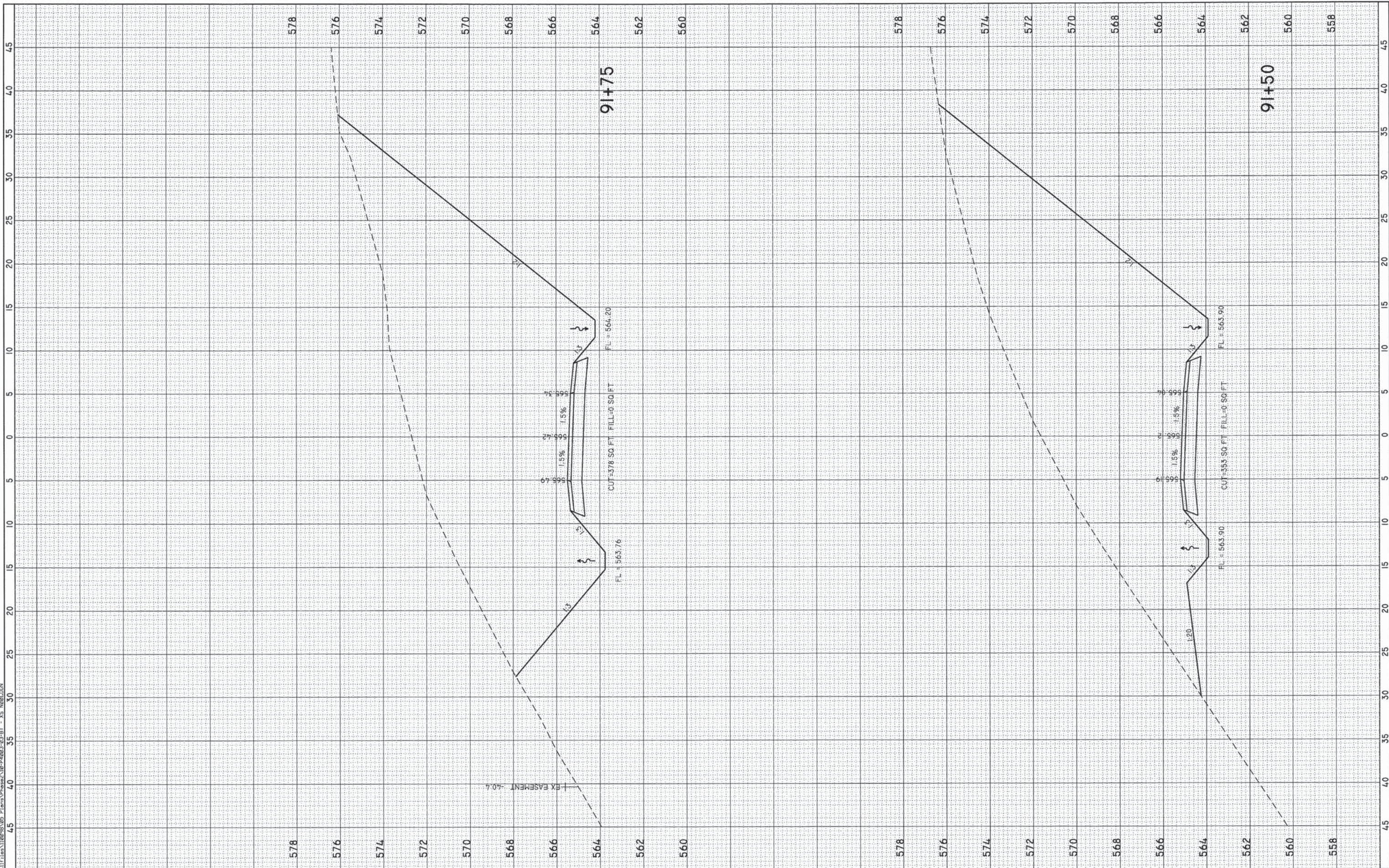
SECTION	COUNTY	TOTAL SHEETS	SHEET NO.
10-P4003-03-BT	ADAMS	131	113
CONTRACT NO. 93630			
ILLINOIS FED. AID PROJECT			

FILE NAME: G:\115\118989\08_P\10ma\Phase2\10-P-0203-03-BT - XS INBULL.DGN

FINAL SURVEY NO.	SURVEYED	BY	DATE
NOTE BOOK	PLOTTED		
AREAS CHECKED	TEMPLATE		
	AREAS		
	CHECKED		

ORIGINAL SURVEY NO.	SURVEYED	BY	DATE
NOTE BOOK	PLOTTED		
AREAS CHECKED	TEMPLATE		
	AREAS		
	CHECKED		

FILE NAME: G:\11\res\1180pgs\03_Plan\Phase2\10-P4003-03-BT - XS NBR11.DGN



KLINGNER & ASSOCIATES, P.C.
Engineers • Architects • Surveyors

USER NAME = [redacted]	DESIGNED -	REVISED -
PLOT SCALE = 10,0000' / 1"	DRAWN -	REVISED -
PLOT DATE = 1/19/2015	CHECKED -	REVISED -
	DATE -	REVISED -

**QUINCY PARK DISTRICT
BILL KLINGNER TRAIL - 5TH ST. TO 12TH ST.**

SCALE: 1"	SHEET 41	OF 53 SHEETS	STA. 91+50	TO STA. 91+75
-----------	----------	--------------	------------	---------------

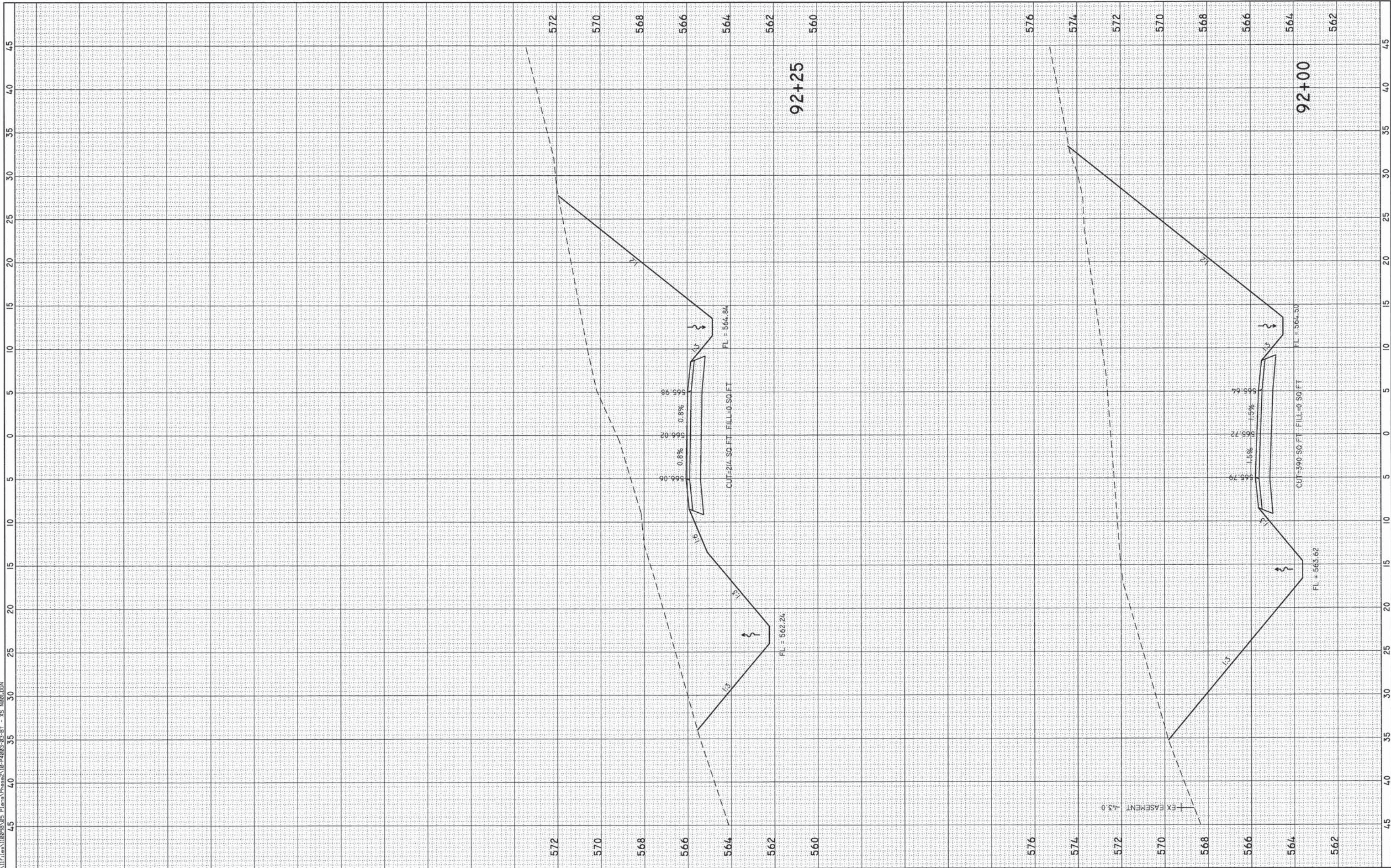
**CROSS SECTIONS
BILL KLINGNER TRAIL**

SECTION	COUNTY	TOTAL SHEETS	SHEET NO.
10-P4003-03-BT	ADAMS	131	114
CONTRACT NO. 93630			
ILLINOIS FED. AID PROJECT			

FINISH	DATE
SURVEY	
PLOTTED	
TEMPLATE	
AREAS CHECKED	

ORIGINAL	DATE
SURVEY	
PLOTTED	
TEMPLATE	
AREAS CHECKED	

FILE NAME: Q:\11\108098\05 Plans\Phase2\10-P4003-03-BT - XS NBR1.DGN



KLINGNER & ASSOCIATES, P.C.
Engineers • Architects • Surveyors

USER NAME = bgj
 PLOT SCALE = 10,0000' / in.
 PLOT DATE = 1/19/2015

DESIGNED -	REVISED -
DRAWN -	REVISED -
CHECKED -	REVISED -
DATE -	REVISED -

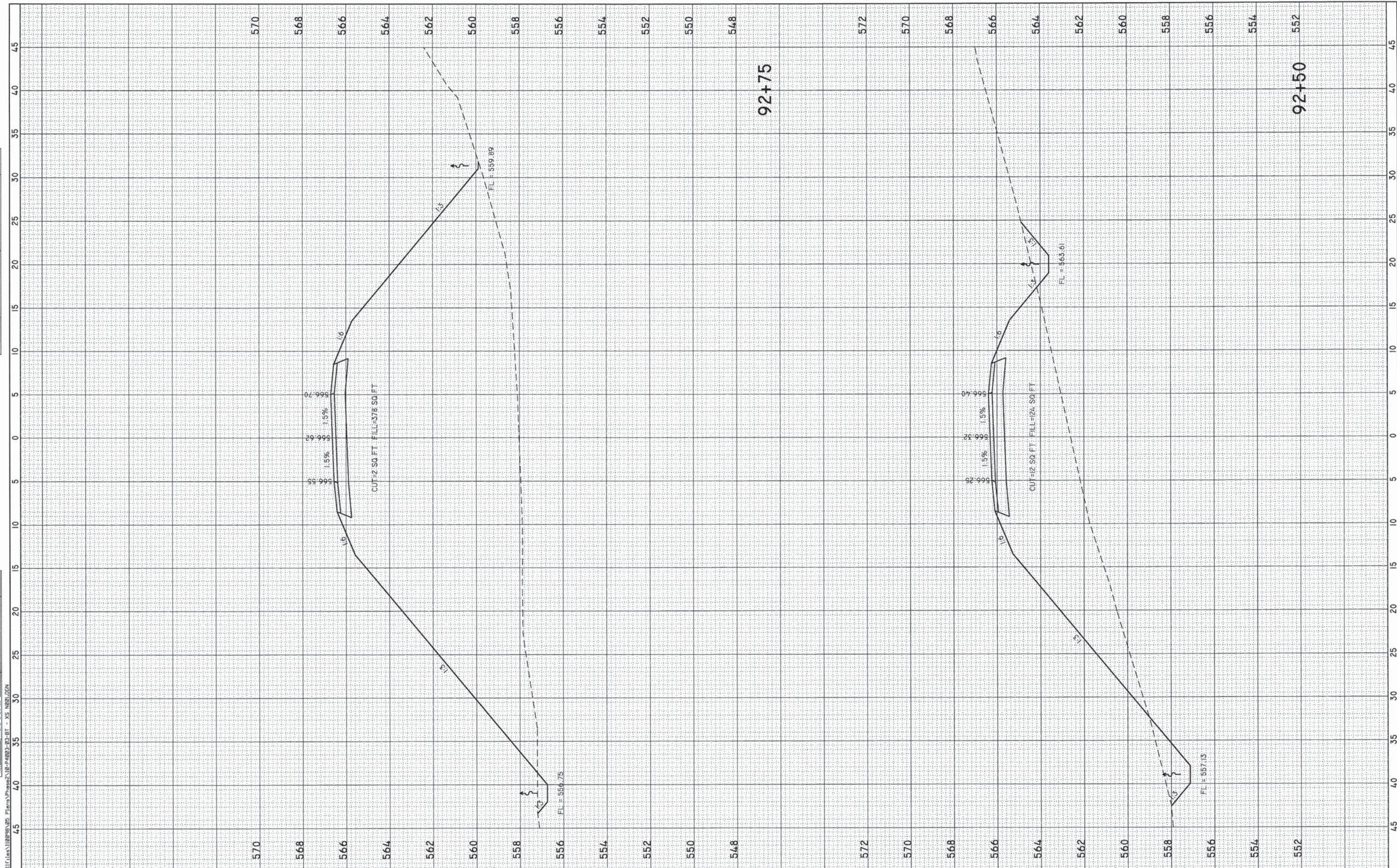
**QUINCY PARK DISTRICT
 BILL KLINGNER TRAIL - 5TH ST. TO 12TH ST.**

CROSS SECTIONS
BILL KLINGNER TRAIL
 SCALE: SHEET 42 OF 53 SHEETS STA. 92+00 TO STA. 92+25

SECTION	COUNTY	TOTAL SHEETS	SHEET NO.
10-P4003-03-BT	ADAMS	131	115
CONTRACT NO. 93630			
ILLINOIS FED. AID PROJECT			

FINAL SURVEY NO.	SURVEYED	BY	DATE
NOTE BOOK	PLOTTED		
AREAS CHECKED	TEMPLATE		
	AREAS		
	CHECKED		

ORIGINAL SURVEY NO.	SURVEYED	BY	DATE
NOTE BOOK	PLOTTED		
AREAS CHECKED	TEMPLATE		
	AREAS		
	CHECKED		



FILE NAME: G:\117\as\118\p03\ub5_P1ema\Phase2\18-P4003-03-BT - XS NDR1.DGN
KLINGNER & ASSOCIATES, P.C.
 Engineers • Architects • Surveyors

USER NAME = bgj	DESIGNED -	REVISED -
PLOT SCALE = 10,0000' / in.	DRAWN -	REVISED -
PLOT DATE = 1/19/2015	CHECKED -	REVISED -
	DATE -	REVISED -

**QUINCY PARK DISTRICT
 BILL KLINGNER TRAIL - 5TH ST. TO 12TH ST.**

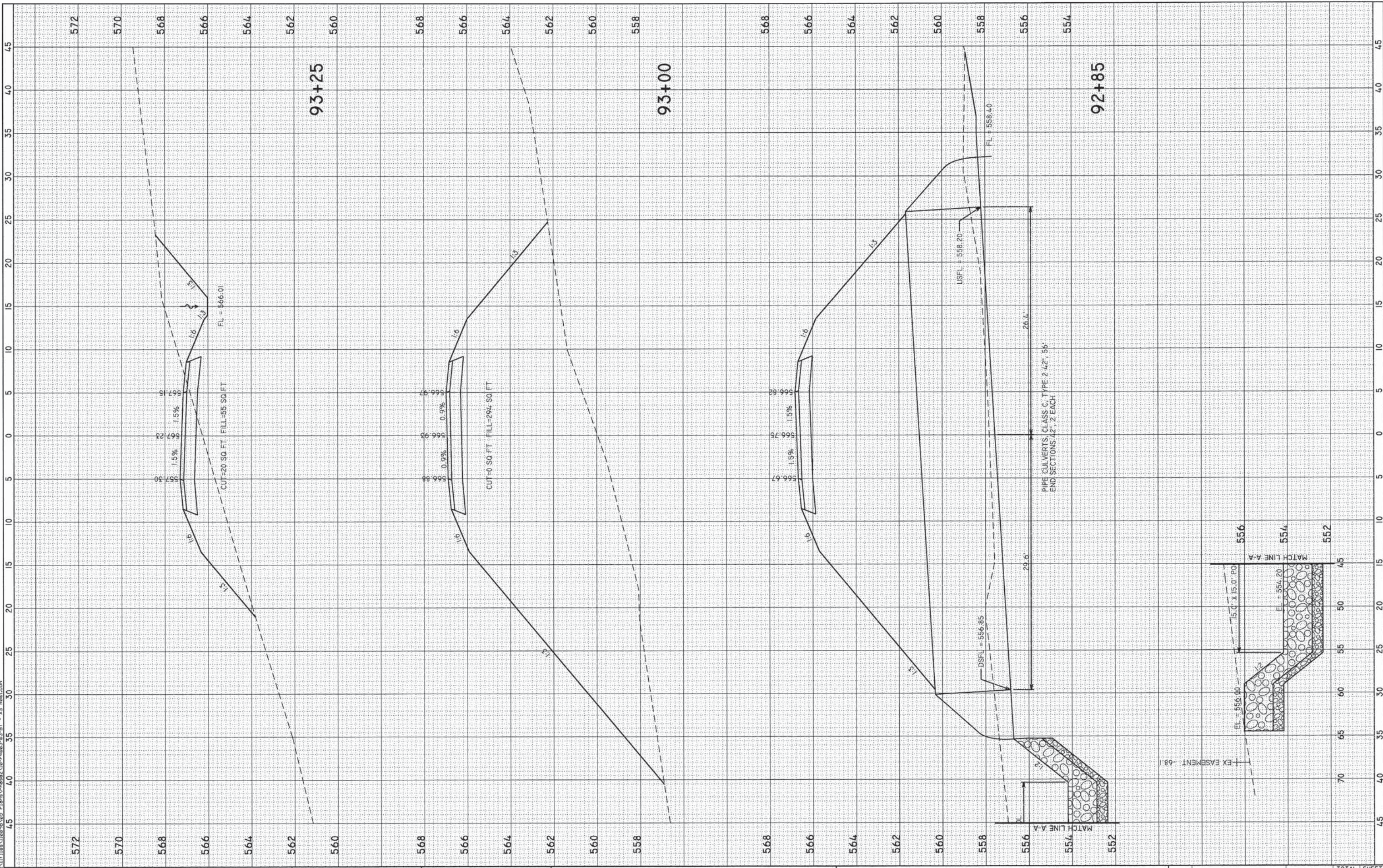
CROSS SECTIONS BILL KLINGNER TRAIL			
SCALE:	SHEET 43	OF 53 SHEETS	STA. 92+50 TO STA. 92+75

SECTION	COUNTY	TOTAL SHEETS	SHEET NO.
10-P4003-03-BT	ADAMS	131	116
CONTRACT NO. 93630			
ILLINOIS FED. AID PROJECT			

FINAL SURVEY	SURVEYED	BY	DATE
NOTE BOOK NO.	PLOTTED		
	TEMPLATE		
	AREAS		
	CHECKED		

ORIGINAL SURVEY	SURVEYED	BY	DATE
NOTE BOOK NO.	PLOTTED		
	TEMPLATE		
	AREAS		
	CHECKED		

FILE NAME: G:\IT\Jobs\118\93\93-105_Plan\93\93-105-1000.dwg



KLINGNER & ASSOCIATES, P.C.
Engineers • Architects • Surveyors

USER NAME = bgj	DESIGNED -	REVISED -
PLOT SCALE = 1/8" = 10'-0"	DRAWN -	REVISED -
PLOT DATE = 1/19/2015	CHECKED -	REVISED -
	DATE -	REVISED -

**QUINCY PARK DISTRICT
BILL KLINGNER TRAIL - 5TH ST. TO 12TH ST.**

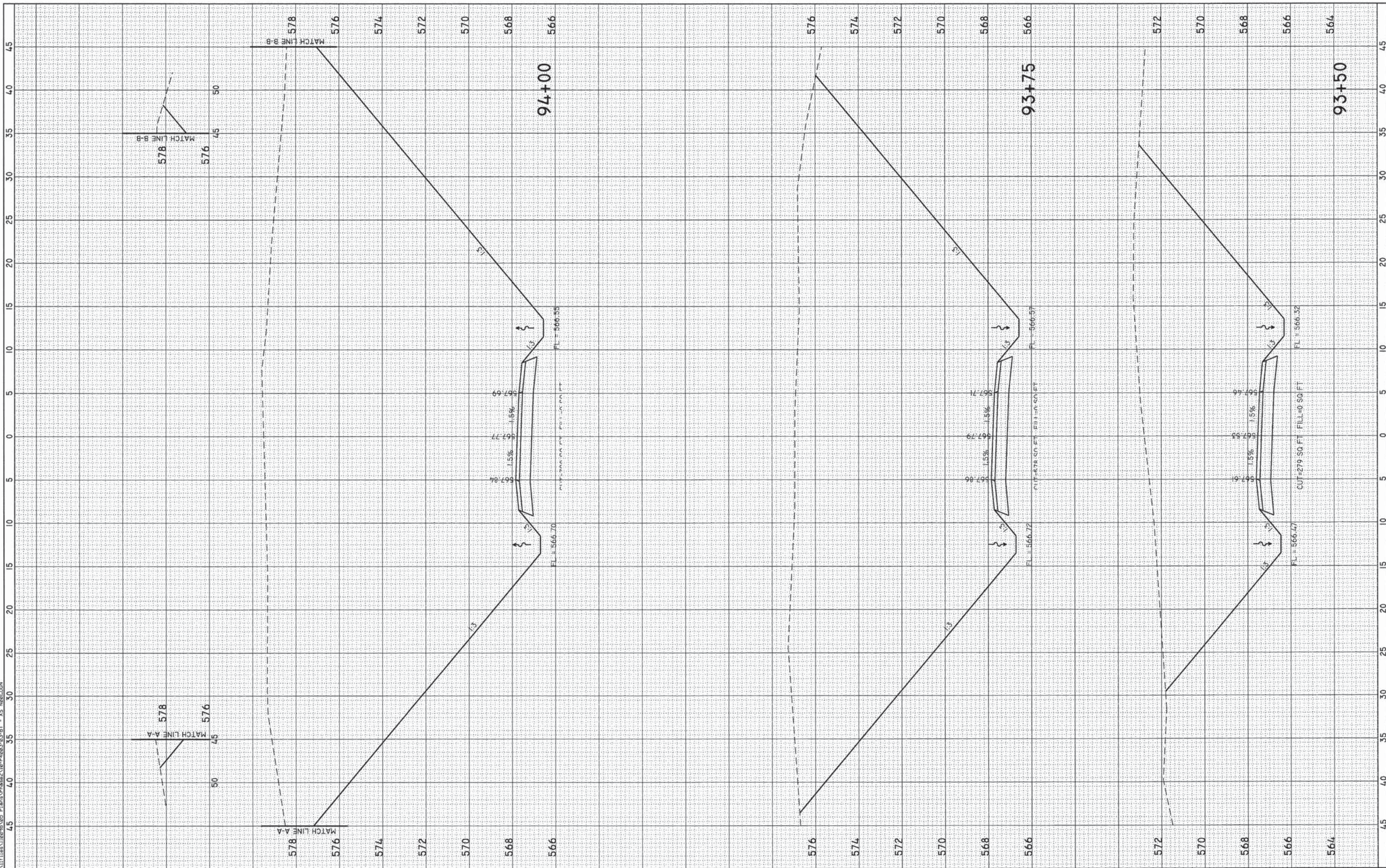
CROSS SECTIONS			
BILL KLINGNER TRAIL			
SCALE:	SHEET 44	OF 53 SHEETS	STA. 92+85 TO STA. 93+25

SECTION	COUNTY	TOTAL SHEETS	SHEET NO.
10-P4003-03-BT	ADAMS	131	117
CONTRACT NO. 93630			
ILLINOIS FED. AID PROJECT			

FINAL SURVEY NO.	ENGINEERED PLOTTED	BY	DATE
NOTE BOOK NO.	TEMPLATE AREAS CHECKED		

ORIGINAL SURVEY NO.	ENGINEERED PLOTTED	BY	DATE
NOTE BOOK NO.	TEMPLATE AREAS CHECKED		

FILE NAME: Q:\11\108\108\Phase2\10-P4003-03-BT - XS N0810.DGN



KLINGNER & ASSOCIATES, P.C.
Engineers • Architects • Surveyors

USER NAME = fbg	DESIGNED -	REVISED -
PLOT SCALE = 10.0000' / 1"	DRAWN -	REVISED -
PLOT DATE = 1/19/2015	CHECKED -	REVISED -
	DATE -	REVISED -

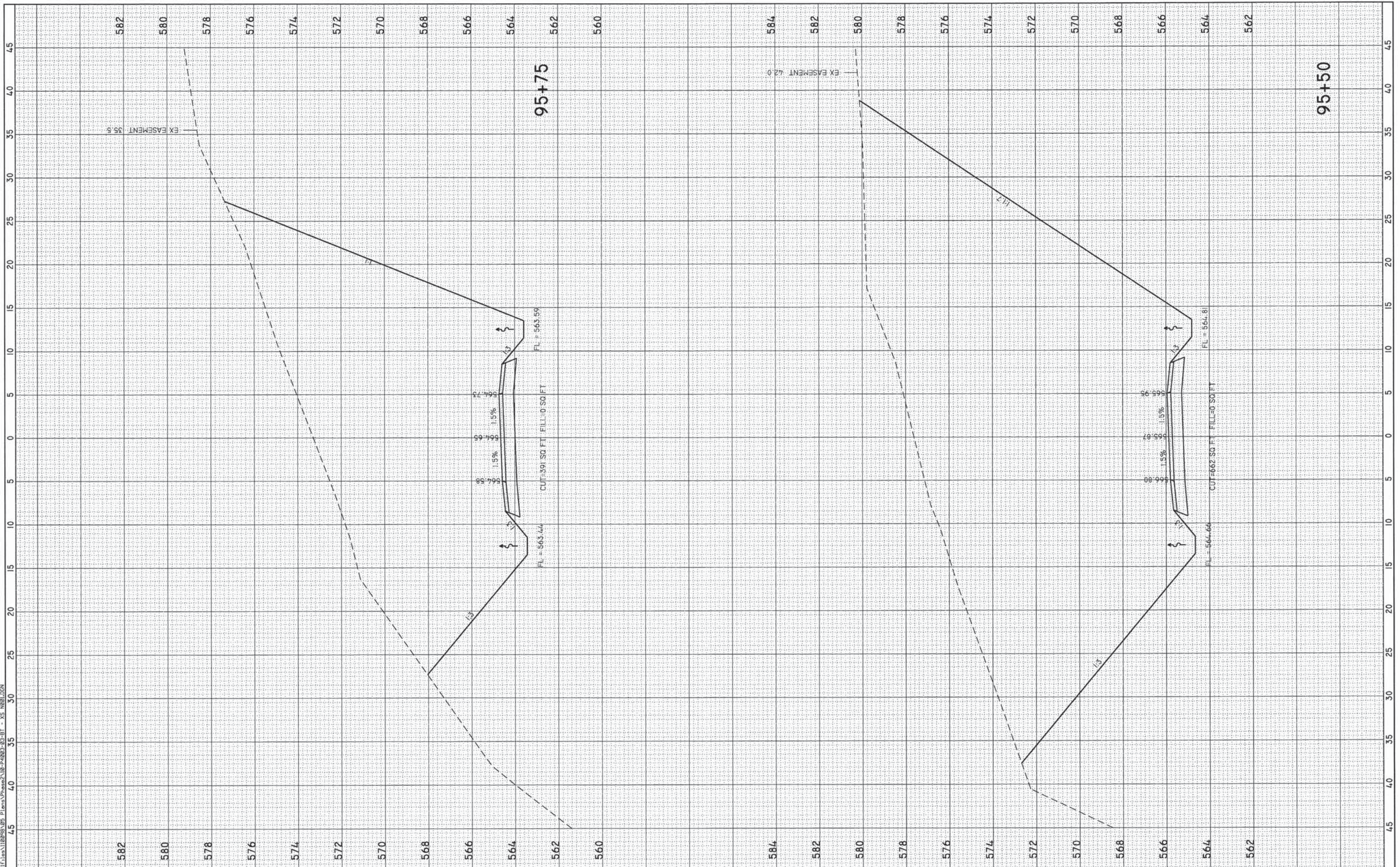
**QUINCY PARK DISTRICT
BILL KLINGNER TRAIL - 5TH ST. TO 12TH ST.**

CROSS SECTIONS			
BILL KLINGNER TRAIL			
SCALE:	SHEET 45	OF 53 SHEETS	STA. 93+50 TO STA. 94+00

SECTION	COUNTY	TOTAL SHEETS	SHEET NO.
10-P4003-03-BT	ADAMS	131	118
CONTRACT NO. 93630			
ILLINOIS FED. AID PROJECT			

FINAL SURVEY	SURVEYED	BY	DATE
NOTE BOOK NO.	PLOTTED		
AREAS CHECKED	TEMPLATE		
	AREAS CHECKED		

ORIGINAL SURVEY	SURVEYED	BY	DATE
NOTE BOOK NO.	PLOTTED		
AREAS CHECKED	TEMPLATE		
	AREAS CHECKED		



KLINGNER & ASSOCIATES, P.C.
 Engineers • Architects • Surveyors

USER NAME = bsj	DESIGNED -	REVISED -
PLLOT SCALE = 10,000' / 1" =	DRAWN -	REVISED -
PLLOT DATE = 1/19/2015	CHECKED -	REVISED -
	DATE -	REVISED -

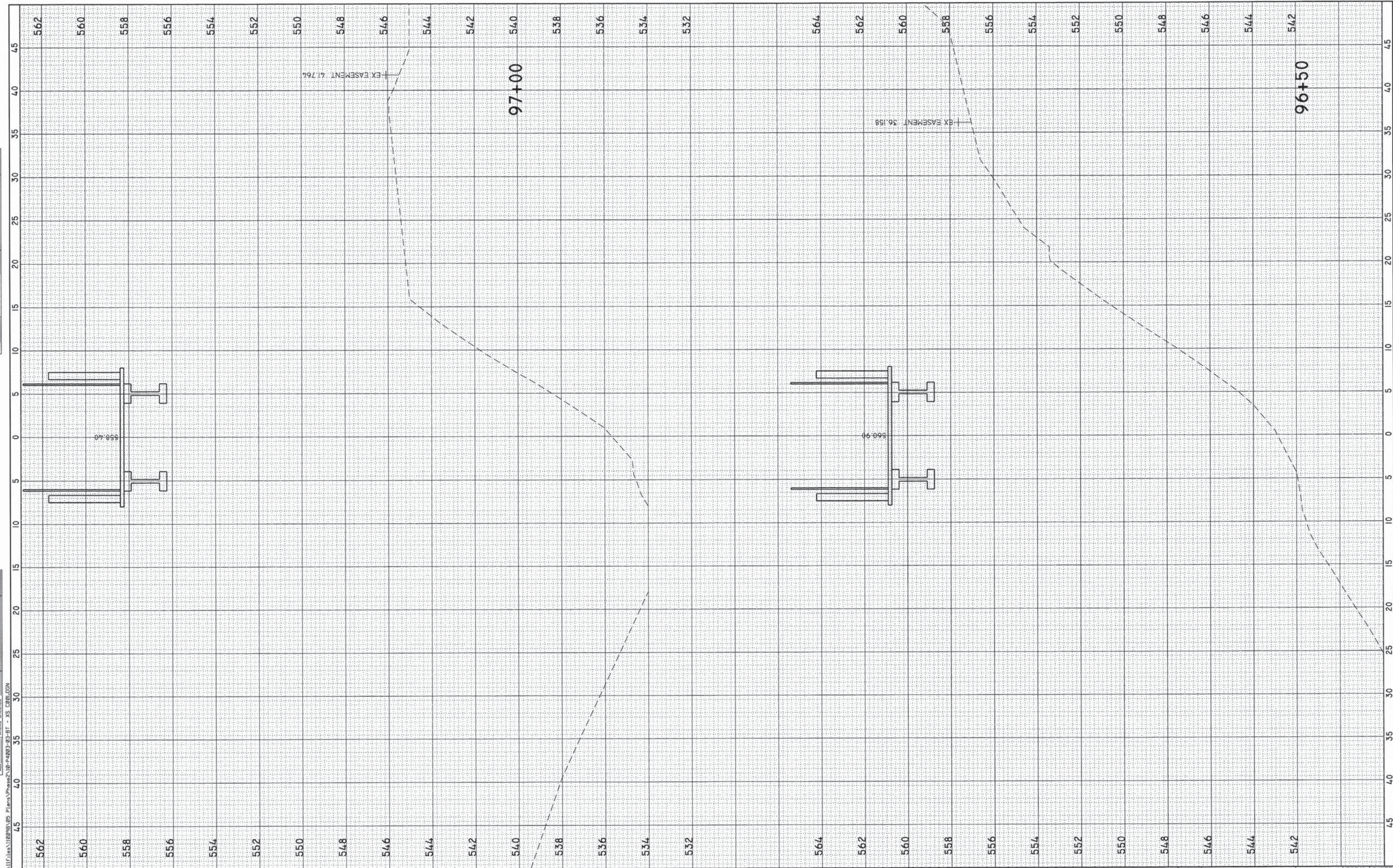
QUINCY PARK DISTRICT
BILL KLINGNER TRAIL - 5TH ST. TO 12TH ST.

CROSS SECTIONS			
BILL KLINGNER TRAIL			
SCALE:	SHEET 47	OF 53 SHEETS	STA. 95+50 TO STA. 95+75

SECTION	COUNTY	TOTAL SHEETS	SHEET NO.
10-P4003-03-BT	ADAMS	131	120
CONTRACT NO. 93630			
ILLINOIS FED. AID PROJECT			

FINAL SURVEY	SURVEYED	BY	DATE
NOTE BOOK NO.	PLOTTED		
	TEMPLATE		
	AREAS		
	CHECKED		

ORIGINAL SURVEY	SURVEYED	BY	DATE
NOTE BOOK NO.	PLOTTED		
	TEMPLATE		
	AREAS		
	CHECKED		



KLINGNER & ASSOCIATES, P.C.
Engineers • Architects • Surveyors

USER NAME = bgj	DESIGNED -	REVISED -
PLOT SCALE = 10,0000' / in.	DRAWN -	REVISED -
PLOT DATE = 1/19/2015	CHECKED -	REVISED -
	DATE -	REVISED -

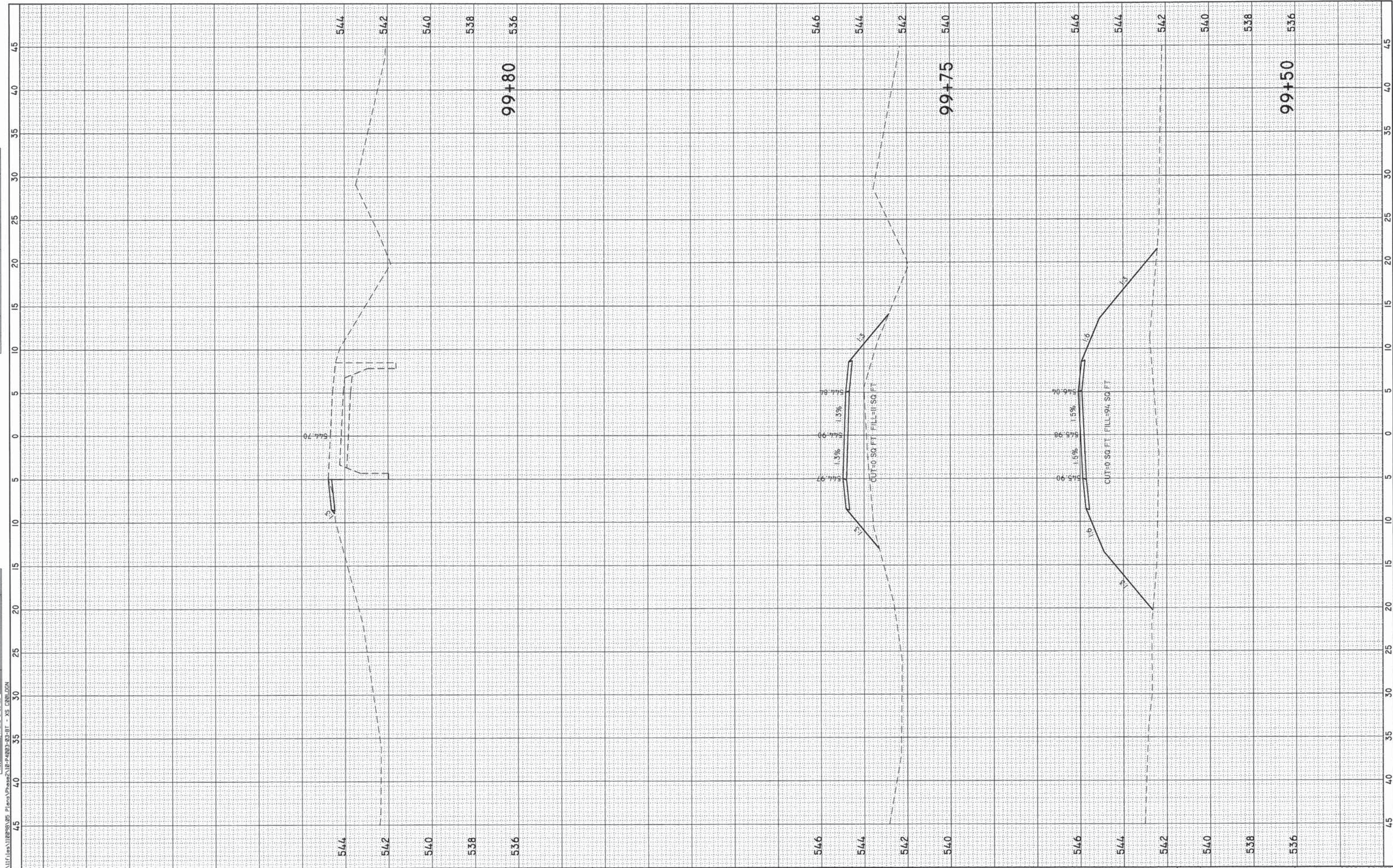
**QUINCY PARK DISTRICT
BILL KLINGNER TRAIL - 5TH ST. TO 12TH ST.**

CROSS SECTIONS BILL KLINGNER TRAIL			
SCALE:	SHEET 49	OF 53 SHEETS	STA. 96+50 TO STA. 97+00

SECTION	COUNTY	TOTAL SHEETS	SHEET NO.
10-P4003-03-BT	ADAMS	131	122
CONTRACT NO. 93630			
ILLINOIS FED. AID PROJECT			

FINL SURVEY NO.	SURVISED	DATE
NOTE BOOK	PLOTTED	
	TEMPLATE	
	AREAS	
	CHECKED	

ORIGINAL SURVEY NO.	SURVISED	DATE
NOTE BOOK	PLOTTED	
	TEMPLATE	
	AREAS	
	CHECKED	



FILE NAME: Q:\111\10098\95 Plans\Phase2\10-P4003-03-BT - XS CROSS SECTION

KLINGNER & ASSOCIATES, P.C.
Engineers • Architects • Surveyors

USER NAME = bgj	DESIGNED -	REVISED -
PLOT SCALE = 10,0000 ' / in.	DRAWN -	REVISED -
PLOT DATE = 1/19/2015	CHECKED -	REVISED -
	DATE -	REVISED -

**QUINCY PARK DISTRICT
BILL KLINGNER TRAIL – 5TH ST. TO 12TH ST.**

SCALE:	SHEET 53 OF 53 SHEETS	STA. 99+50 TO STA. 99+80
--------	-----------------------	--------------------------

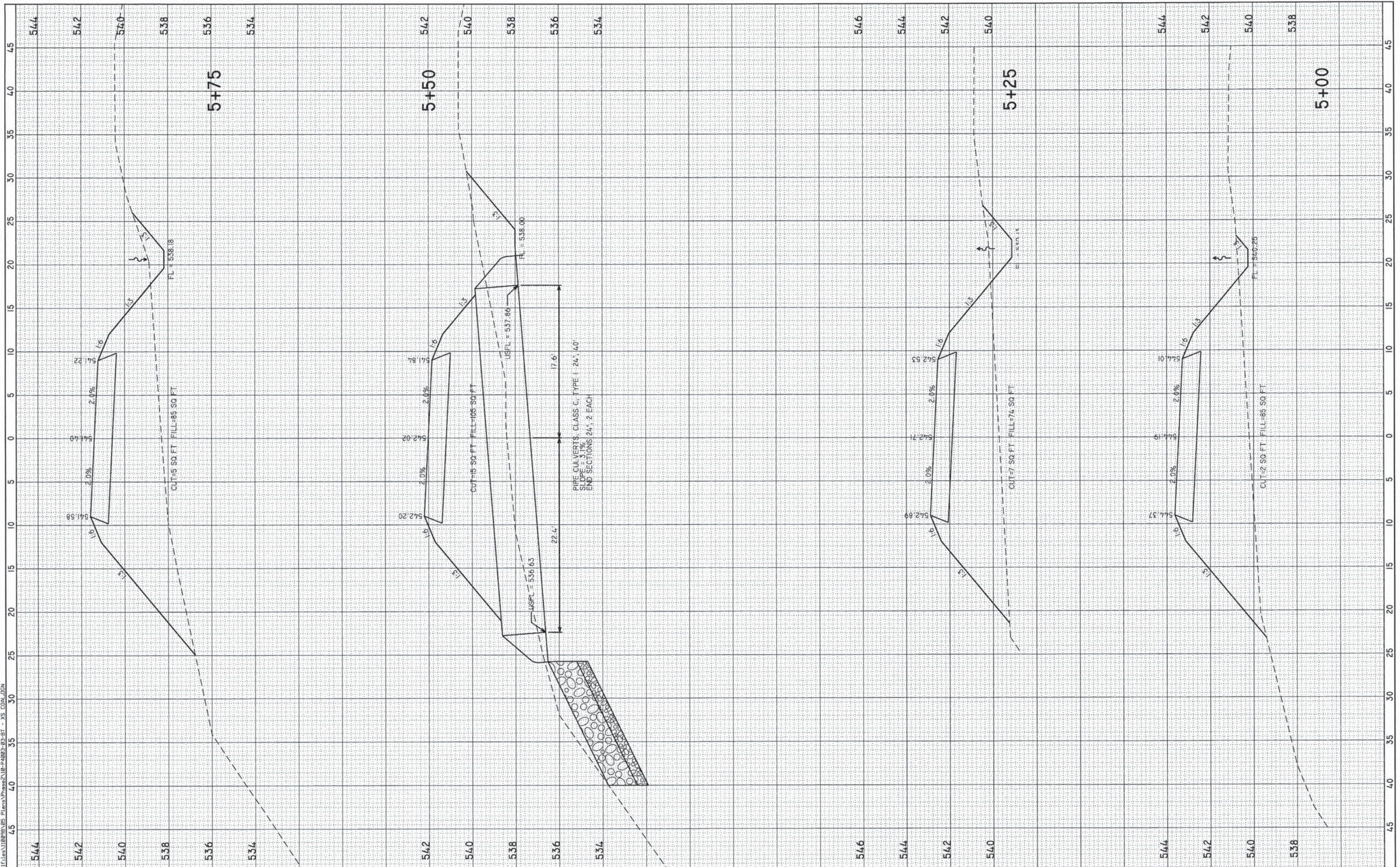
**CROSS SECTIONS
BILL KLINGNER TRAIL**

SECTION	COUNTY	TOTAL SHEETS	SHEET NO.
10-P4003-03-BT	ADAMS	131	126
CONTRACT NO. 93630		ILLINOIS FED. AID PROJECT	

FINAL SURVEY NO.	BY	DATE
SURVEYED		
PLOTTED		
TEMPLATE		
NOTE BOOK		
AREAS CHECKED		

ORIGINAL SURVEY NO.	BY	DATE
SURVEYED		
PLOTTED		
TEMPLATE		
NOTE BOOK		
AREAS CHECKED		

FILE NAME: D:\11\1088\95 Plans\1088-03-BT - XS COAL.DGN



QUINCY PARK DISTRICT
BILL KLINGNER TRAIL - 5TH ST. TO 12TH ST.

CROSS SECTIONS
COAL SERVICE DRIVE
 SCALE: SHEET 3 OF 5 SHEETS STA. 5+00 TO STA. 5+75

SECTION	COUNTY	TOTAL SHEETS	SHEET NO.
10-P4003-03-BT	ADAMS	131	129
CONTRACT NO. 93630			
ILLINOIS FED. AID PROJECT			

KLINGNER & ASSOCIATES, P.C.
 Engineers • Architects • Surveyors

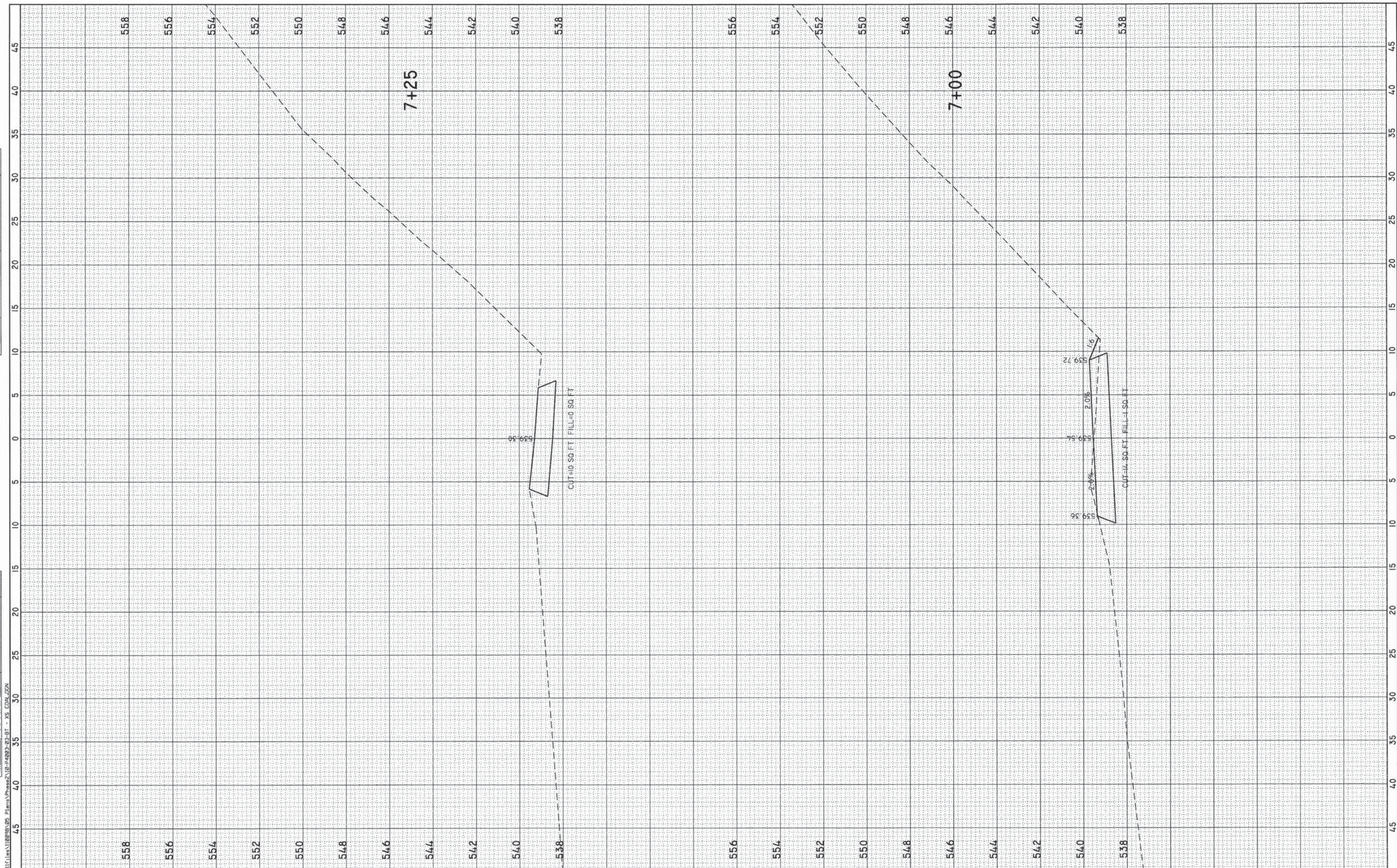
USER NAME = bgj
 PLOT SCALE = 10.0000' / 1" =
 PLOT DATE = 1/19/2015

DESIGNED -
 DRAWN -
 CHECKED -
 DATE -

REVISED -
 REVISED -
 REVISED -
 REVISED -

FINAL SURVEY	SURVEYED	BY	DATE
NOTE BOOK NO.	PLOTTED		
	TEMPLATE		
	AREAS CHECKED		
	AREAS CHECKED		

ORIGINAL SURVEY	SURVEYED	BY	DATE
NOTE BOOK NO.	PLOTTED		
	TEMPLATE		
	AREAS CHECKED		
	AREAS CHECKED		



FILE NAME: D:\11\res\1189\98\98_P\Items\Phase2\10-P4003-03-BT - XS COIL.DGN

KLINGNER & ASSOCIATES, P.C.
Engineers • Architects • Surveyors

USER NAME = Rbg
 PLOT SCALE = 10,0000' / 1" =
 PLOT DATE = 1/19/2015

DESIGNED -
 DRAWN -
 CHECKED -
 DATE -

REVISED -
 REVISED -
 REVISED -
 REVISED -

**QUINCY PARK DISTRICT
 BILL KLINGNER TRAIL - 5TH ST. TO 12TH ST.**

**CROSS SECTIONS
 COAL SERVICE DRIVE**
 SCALE: SHEET 5 OF 5 SHEETS STA. 7+00 TO STA. 7+25

SECTION	COUNTY	TOTAL SHEETS	SHEET NO.
10-P4003-03-BT	ADAMS	131	131
CONTRACT NO. 93630			
ILLINOIS FED. AID PROJECT			