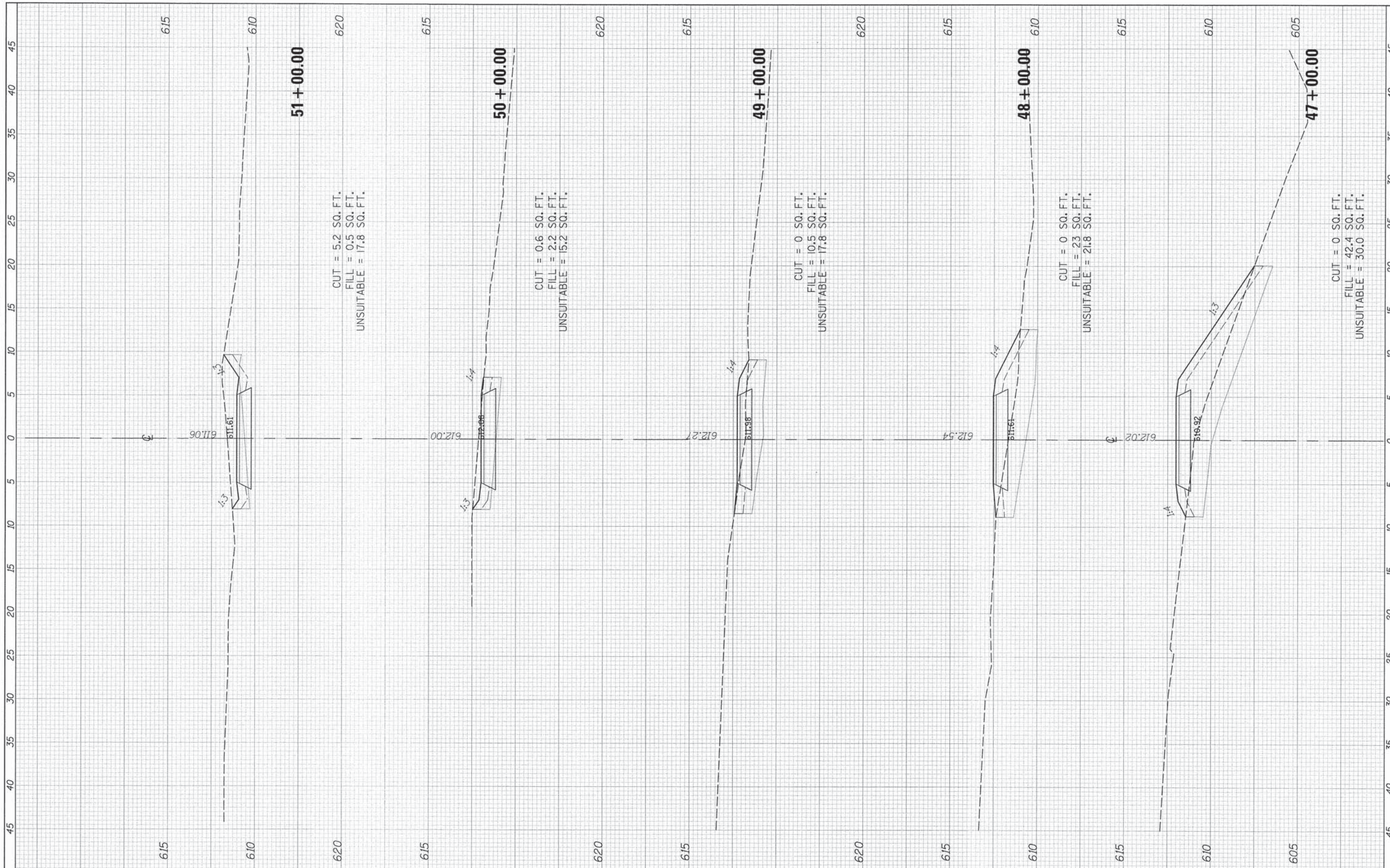


FINAL SURVEY	DATE
NOTED SURVEY	BY
NOTE BOOK	
AREAS CHECKED	
NO.	

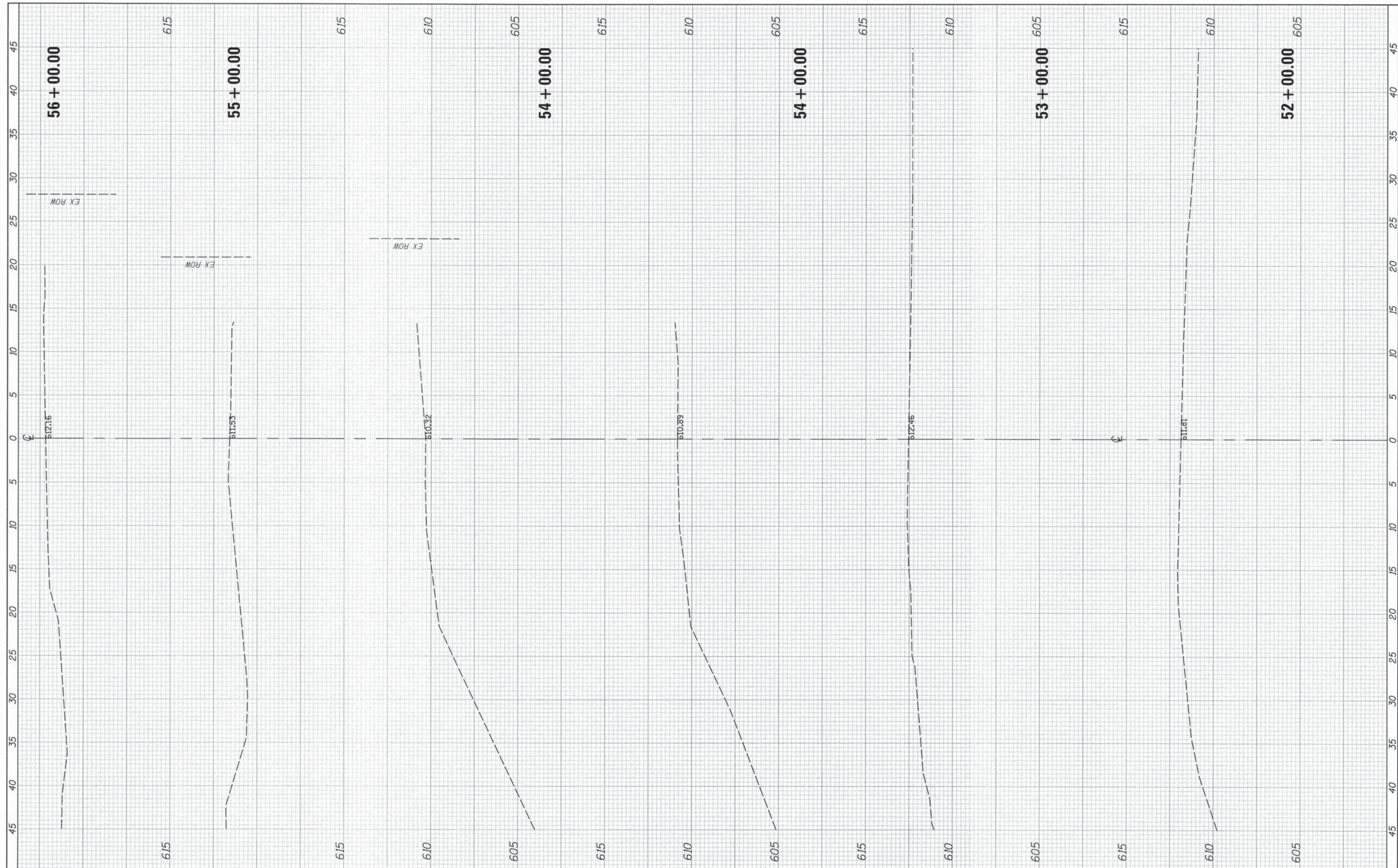
ORIGINAL SURVEY	DATE
NOTED SURVEY	BY
NOTE BOOK	
AREAS CHECKED	
NO.	



FILE NAME	USER NAME = David.Lordweaver	DESIGNED	REVISED	<b>STATE OF ILLINOIS</b> <b>DEPARTMENT OF TRANSPORTATION</b>	<b>NORTH BRANCH BIKE TRAIL EXTENSION</b> <b>CROSS SECTIONS</b>	F.A. RTE.	SECTION	COUNTY	TOTAL SHEETS	SHEET NO.
#FILE#	PLLOT SCALE = 5.00000" = 1'	DRAWN	REVISED			08-F3000-21-BT	COOK	129	101	
#MODELNAME#	PLLOT DATE = 12/5/2014	CHECKED = DDL	REVISED			CONTRACT NO. 61A86		ILLINOIS FED. AID PROJECT		
		DATE = 10/20/14	REVISED			SCALE:	SHEET 9 OF 37 SHEETS	STA. 47+00.00 TO STA. 51+00.00		

FINAL SURVEY	SURVEYED	BY	DATE
NOTE BOOK	PLOTTED		
NO.	AREAS		
	CHECKED		

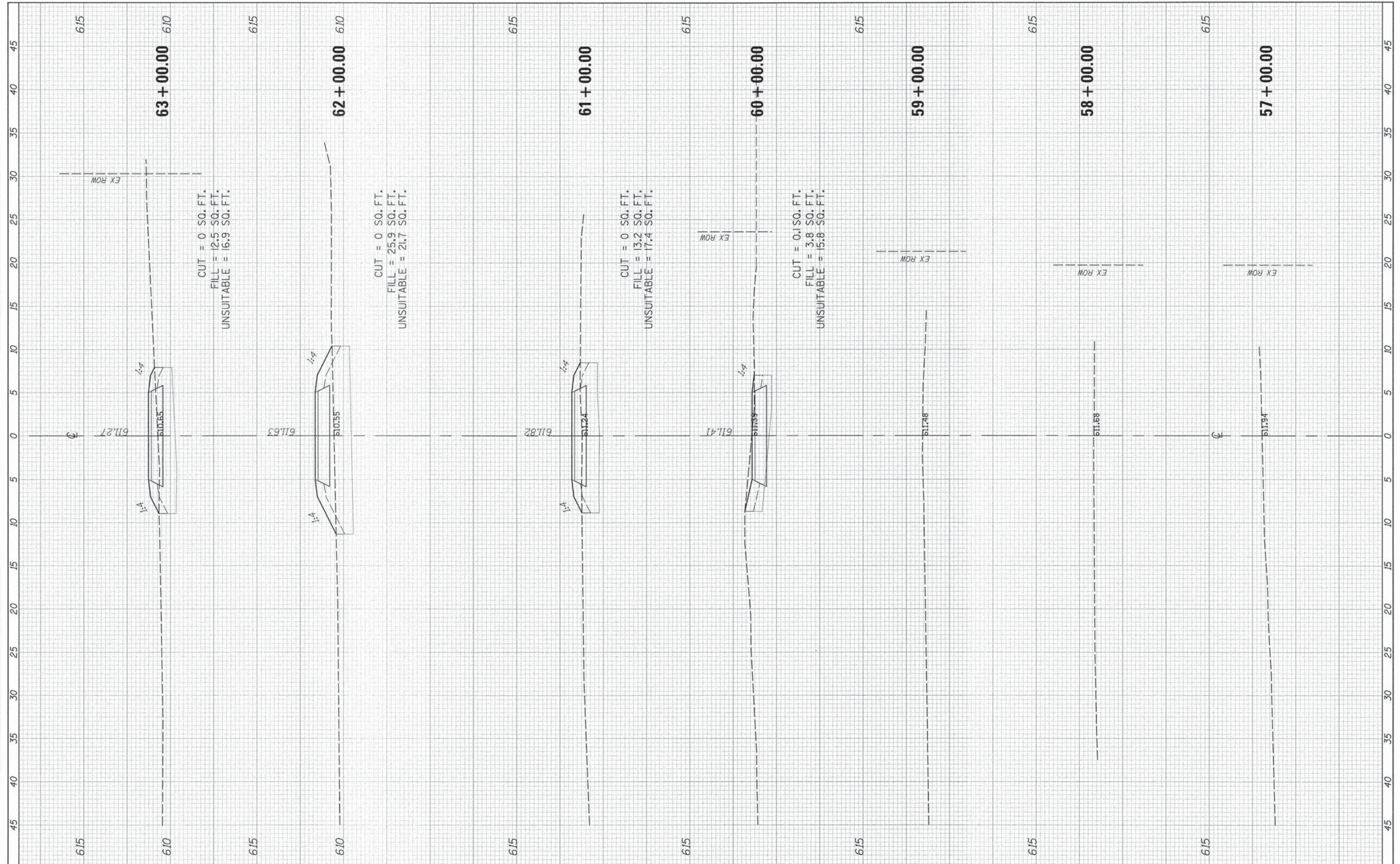
ORIGINAL SURVEY	SURVEYED	BY	DATE
NOTE BOOK	PLOTTED		
NO.	AREAS		
	CHECKED		



FILE NAME	USER NAME = David.Landwehr	DESIGNED	REVISED	<b>STATE OF ILLINOIS DEPARTMENT OF TRANSPORTATION</b>	<b>NORTH BRANCH BIKE TRAIL EXTENSION CROSS SECTIONS</b>		F.A. RTE.	SECTION	COUNTY	TOTAL SHEETS	SHEET NO.
#FILEL#	PLOT SCALE = 5,0000' / in.	DRAWN	REVISED				08-F3000-21-BT	COOK	129	102	
#MODELNAME#	PLOT DATE = 12/5/2014	CHECKED = DDL	REVISED				CONTRACT NO. 61A86				
		DATE = 10/20/14	REVISED				ILLINOIS FED. AID PROJECT				
					SCALE:	SHEET 10 OF 37 SHEETS		STA. 52+00.00 TO STA. 56+00.00			

FINAL SURVEY	SURVEYED	BY	DATE
NOTE BOOK NO.	PLOTTED		
	FILE		
	AREAS CHECKED		

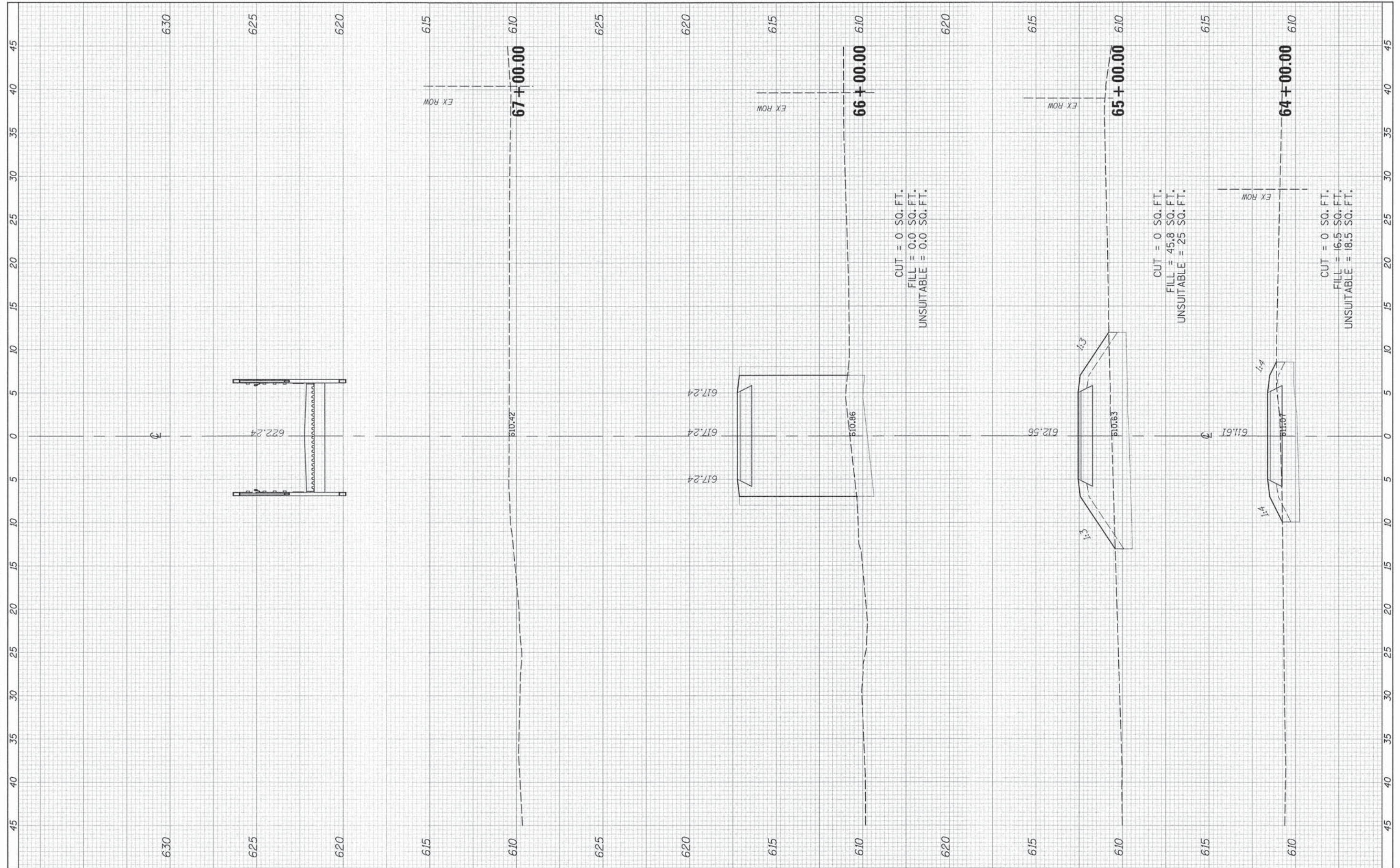
ORIGINAL SURVEY	SURVEYED	BY	DATE
NOTE BOOK NO.	PLOTTED		
	FILE		
	AREAS CHECKED		



FILE NAME	USER NAME	DESIGNED	REVISED	<b>STATE OF ILLINOIS</b> <b>DEPARTMENT OF TRANSPORTATION</b>	<b>NORTH BRANCH BIKE TRAIL EXTENSION</b> <b>CROSS SECTIONS</b>		F.A. RTE.	SECTION	COUNTY	TOTAL SHEETS	SHEET NO.
#FILE#	PLT SCALE = 5,00000' / 1"	DRAWN	REVISED				08-F3000-21-BT	COOK	129	103	
#MODELNAME#	PLT DATE = 12/5/2014	CHECKED - DDL	REVISED				SCALE: SHEET 11 OF 37 SHEETS STA. 57+00.00 TO STA. 63+00.00		CONTRACT NO. 61A86		
		DATE - 10/20/14	REVISED				ILLINOIS FED. AID PROJECT				

FINAL SURVEY	SURVEYED	BY	DATE
NOTE BOOK NO.	PLOTTED		
	DATE		
	AREAS CHECKED		

ORIGINAL SURVEY	SURVEYED	BY	DATE
NOTE BOOK NO.	PLOTTED		
	DATE		
	AREAS CHECKED		



FILE NAME: #  
#FILE#  
MODEL NAME#

USER NAME: David Landwehr  
DESIGNED: -  
DRAWN: -  
CHECKED: DDL  
DATE: 10/20/14

REVISIONS:  
REVISION NO. 1  
REVISION DATE  
REVISION DESCRIPTION

STATE OF ILLINOIS  
DEPARTMENT OF TRANSPORTATION

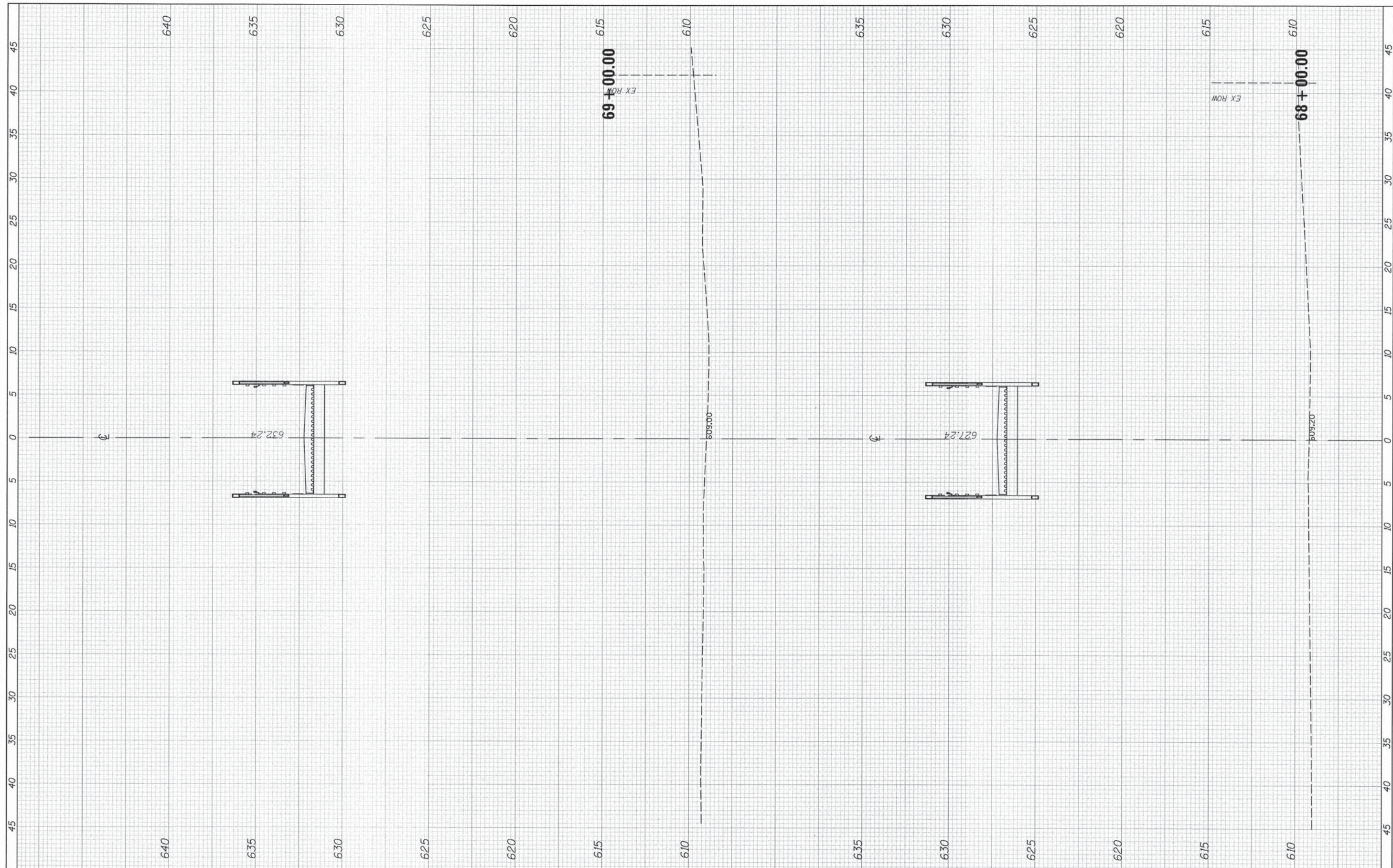
NORTH BRANCH BIKE TRAIL EXTENSION  
CROSS SECTIONS

SCALE: SHEET 12 OF 37 SHEETS STA. 64+00.00 TO STA. 67+00.00

F.A. RTE.	SECTION	COUNTY	TOTAL SHEETS	SHEET NO.
	08-F3000-21-BT	COOK	129	104
CONTRACT NO. 61A86				
[ILLINOIS] FED. AID PROJECT				

FINAL SURVEY	SURVEYED	BY	DATE
NOTE BOOK NO.	NO.		
	AREAS CHECKED		

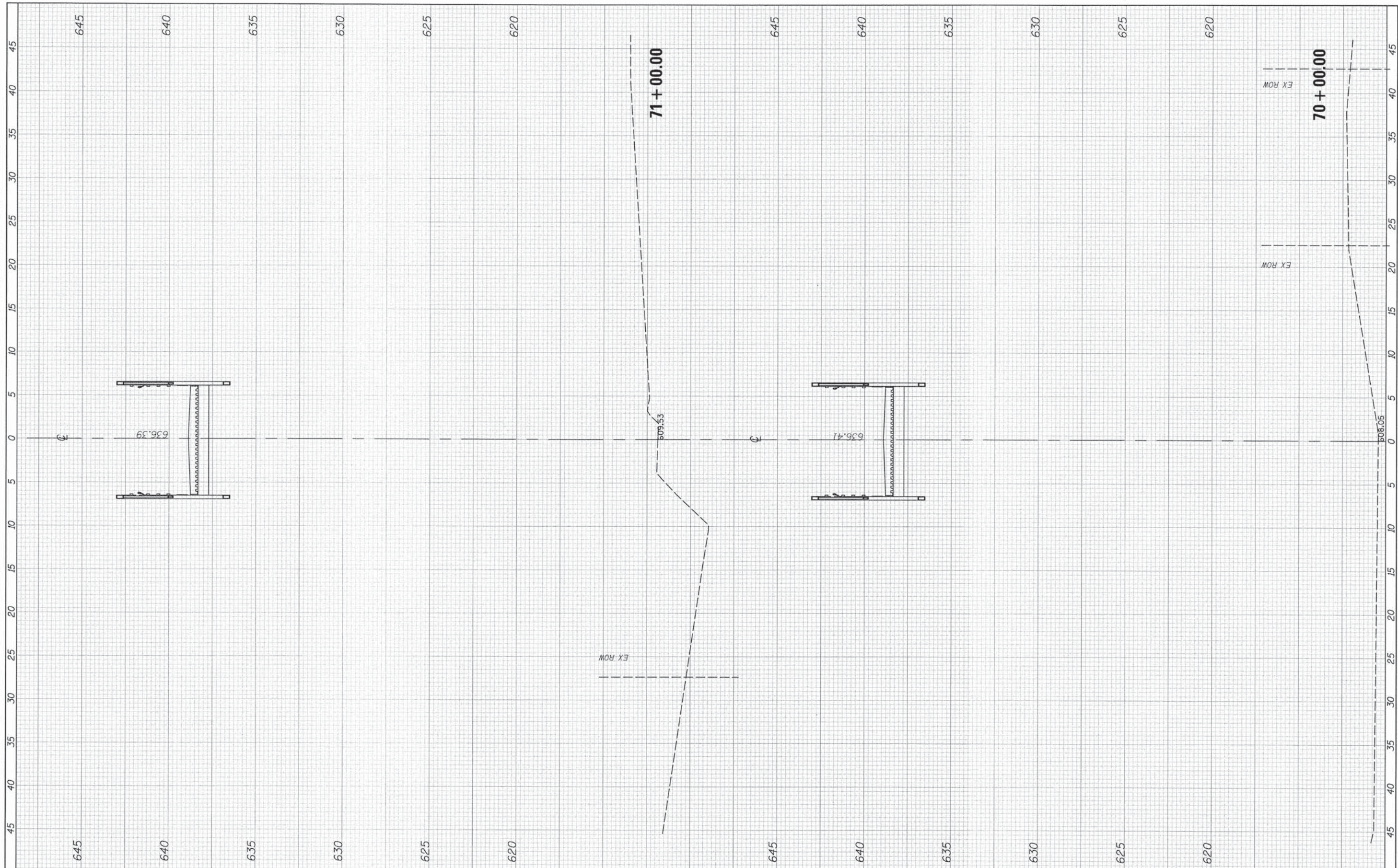
ORIGINAL SURVEY	SURVEYED	BY	DATE
NOTE BOOK NO.	NO.		
	AREAS CHECKED		



FILE NAME	USER NAME = David.Landwehr	DESIGNED	REVISED	<b>STATE OF ILLINOIS DEPARTMENT OF TRANSPORTATION</b>	<b>NORTH BRANCH BIKE TRAIL EXTENSION CROSS SECTIONS</b>	F.A. RTE.	SECTION	COUNTY	TOTAL SHEETS	SHEET NO.
#FILEL#	PLOT SCALE = 5,000' / in.	DRAWN	REVISED			08-F3000-21-BT	COOK	129	105	
#MODELNAME#	PLOT DATE = 12/5/2014	CHECKED = DDL	REVISED			CONTRACT NO. 61A86				
		DATE = 10/20/14	REVISED			ILLINOIS FED. AID PROJECT				
		SCALE:			SHEET 13 OF 37 SHEETS		STA. 68+00.00 TO STA. 69+00.00			

FINAL SURVEY	SURVEYED	DATE
NOTE BOOK	TEMPLATE	
NO.	AREAS CHECKED	

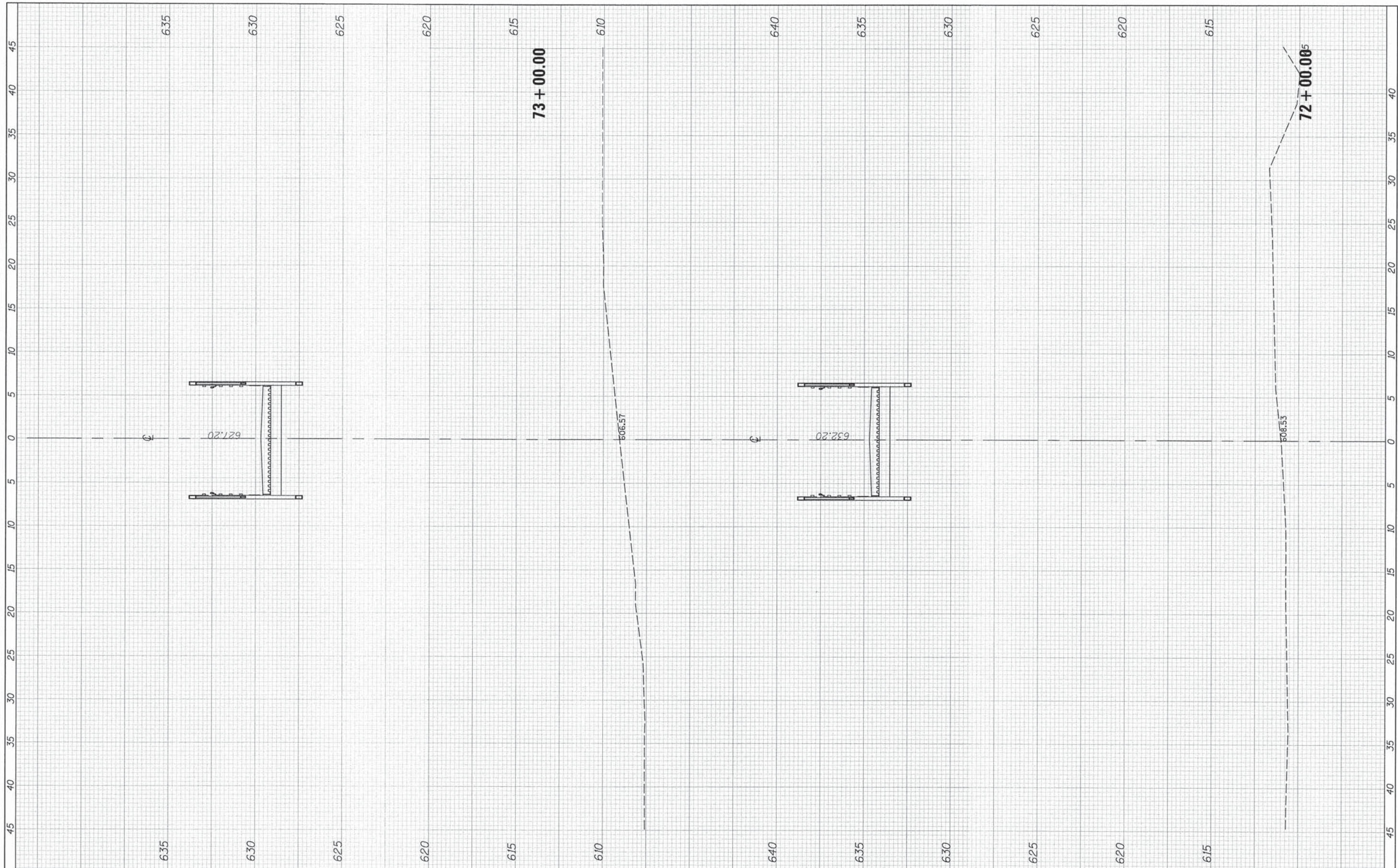
ORIGINAL SURVEY	SURVEYED	DATE
NOTE BOOK	TEMPLATE	
NO.	AREAS CHECKED	



FILE NAME	USER NAME = David Landwehr	DESIGNED	REVISED	<b>STATE OF ILLINOIS</b> <b>DEPARTMENT OF TRANSPORTATION</b>	<b>NORTH BRANCH BIKE TRAIL EXTENSION</b> <b>CROSS SECTIONS</b>	F.A. RTE.	SECTION	COUNTY	TOTAL SHEETS	SHEET NO.
#FILE#	PLLOT SCALE = 5.0000' / in.	DRAWN	REVISED			08-F3000-21-BT	COOK	129	106	
#MODELNAME#	PLLOT DATE = 12/9/2014	CHECKED = DDL	REVISED			CONTRACT NO. 61A86		ILLINOIS FED. AID PROJECT		
		DATE = 10/20/14	REVISED			SCALE:	SHEET 14 OF 37 SHEETS	STA. 70+00.00 TO STA. 71+00.00		

FINAL SURVEY	DATE
NO. _____	BY _____
NO. _____	NO. _____
NO. _____	NO. _____
NO. _____	NO. _____
NO. _____	NO. _____

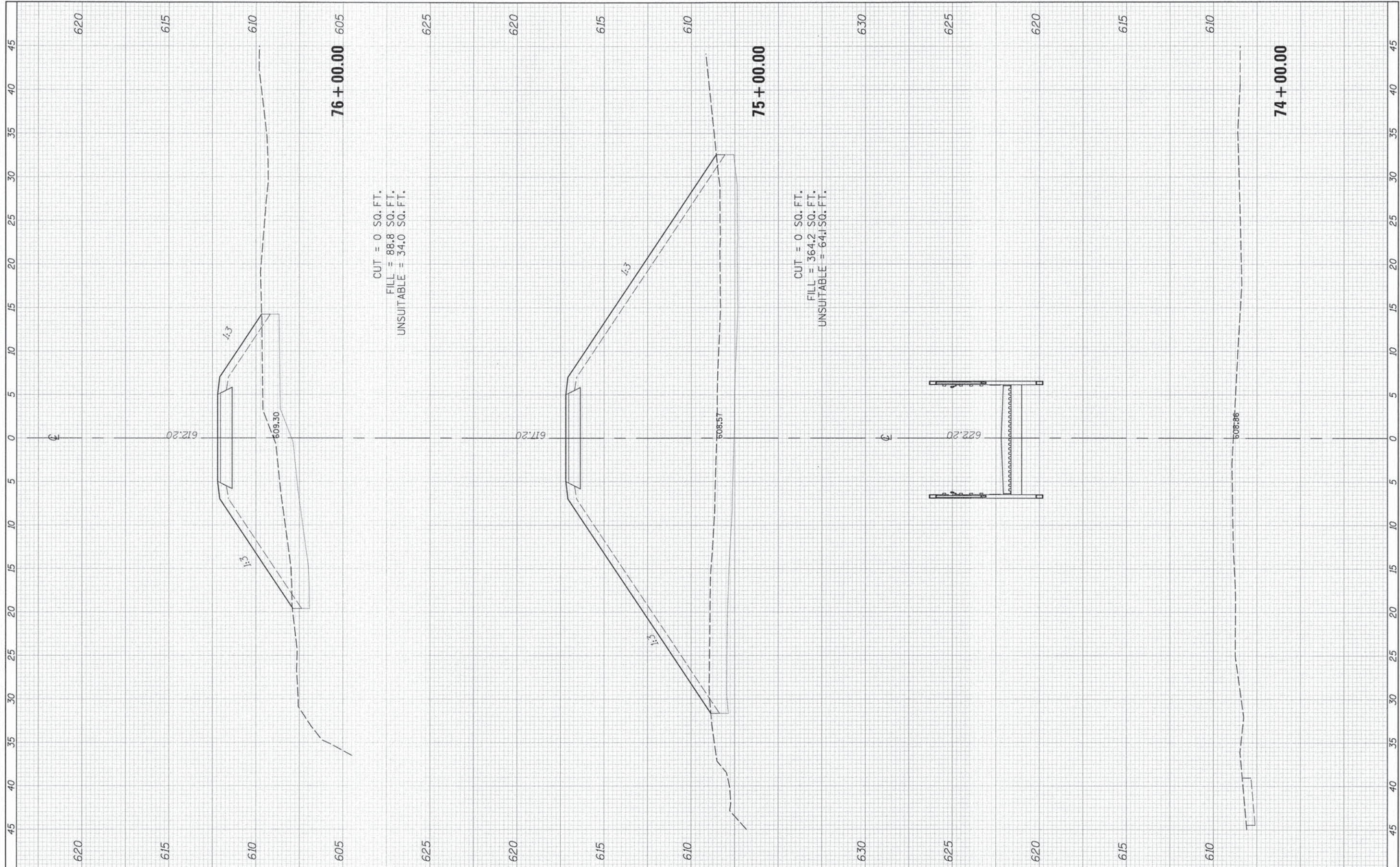
ORIGINAL SURVEY	DATE
NO. _____	BY _____
NO. _____	NO. _____
NO. _____	NO. _____
NO. _____	NO. _____
NO. _____	NO. _____



FILE NAME =	USER NAME = David.Landwehr	DESIGNED	REVISED	<b>STATE OF ILLINOIS DEPARTMENT OF TRANSPORTATION</b>	<b>NORTH BRANCH BIKE TRAIL EXTENSION CROSS SECTIONS</b>	F.A. RTE.	SECTION	COUNTY	TOTAL SHEETS	SHEET NO.
#FILE#	PLLOT SCALE = 5.00000' / 1"	DRAWN	REVISED			08-F3000-21-BT	COOK	129	107	
#MODELNAME#	PLLOT DATE = 12/15/2014	CHECKED = DDL	REVISED			CONTRACT NO. 61A86			ILLINOIS FED. AID PROJECT	
		DATE = 10/20/14	REVISED			SCALE:	SHEET 15 OF 37 SHEETS	STA. 72+00.00 TO STA. 73+00.00		

FINAL SURVEY	REVISED	BY	DATE
NOTE BOOK	TEMPLATE		
AREAS	CHECKED		
NO.			

ORIGINAL SURVEY	REVISED	BY	DATE
NOTE BOOK	TEMPLATE		
AREAS	CHECKED		
NO.			



CUT = 0 SQ. FT.  
 FILL = 88.8 SQ. FT.  
 UNSUITABLE = 34.0 SQ. FT.

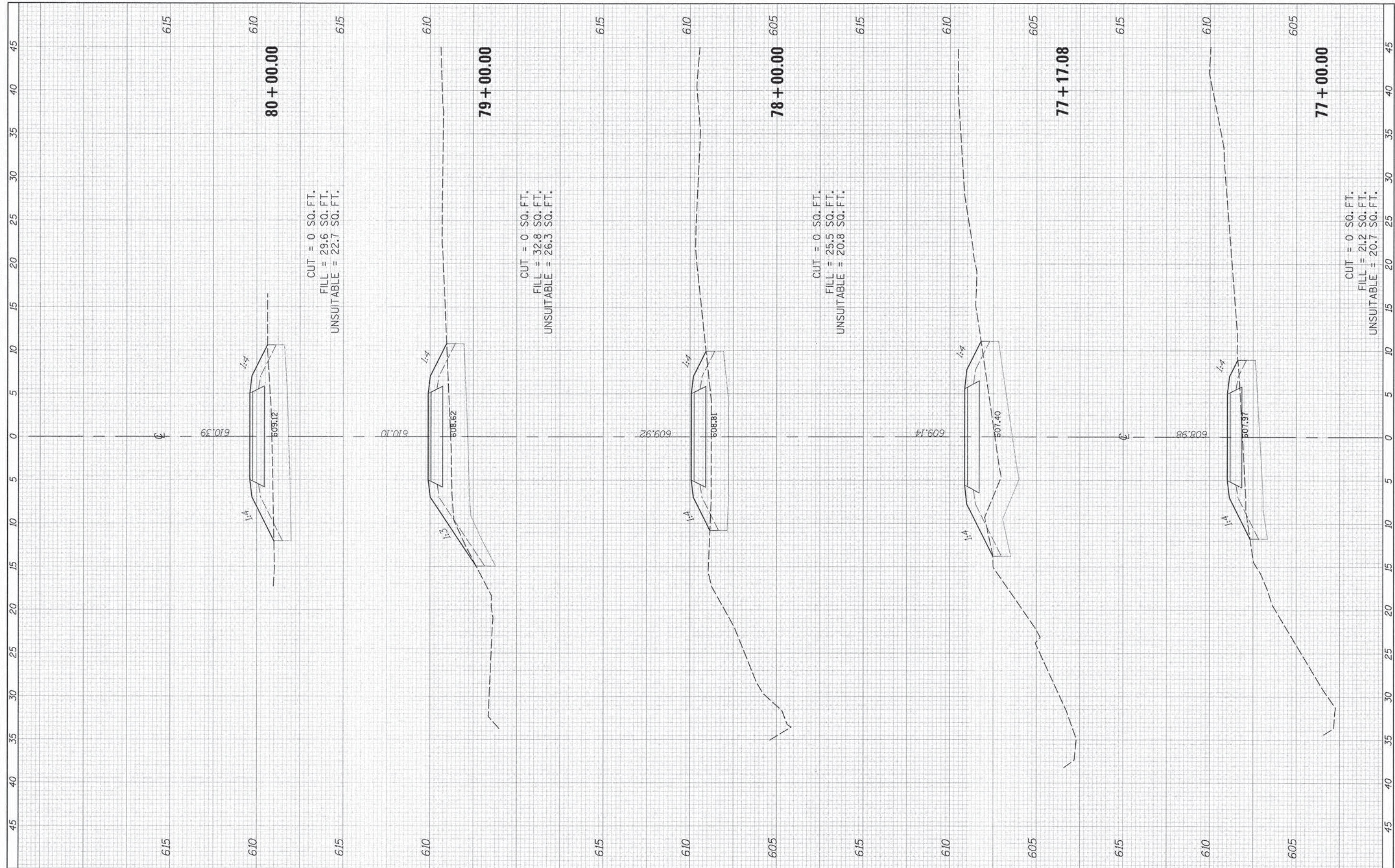
CUT = 0 SQ. FT.  
 FILL = 364.2 SQ. FT.  
 UNSUITABLE = 64.1 SQ. FT.

FILE NAME	USER NAME = David.Landwehr	DESIGNED	REVISED	<b>STATE OF ILLINOIS</b> <b>DEPARTMENT OF TRANSPORTATION</b>	NORTH BRANCH BIKE TRAIL EXTENSION CROSS SECTIONS	F.A. RTE.	SECTION	COUNTY	TOTAL SHEETS	SHEET NO.
#FILE#	PLOT SCALE = 5,00000' / in.	DRAWN	REVISED			08-F3000-21-BT	COOK	129	108	
#MODELNAME#	PLOT DATE = 12/5/2014	CHECKED = DDL	REVISED			CONTRACT NO. 61A86				
		DATE = 10/20/14	REVISED			ILLINOIS FED. AID PROJECT				
SCALE:					SHEET 16 OF 37 SHEETS		STA. 74+00.00 TO STA. 76+00.00			



FINAL SURVEY	DATE
SURVEYED	BY
NOTE BOOK	NO.
TEMPLATE	
AREAS CHECKED	

ORIGINAL SURVEY	DATE
SURVEYED	BY
NOTE BOOK	NO.
TEMPLATE	
AREAS CHECKED	



CUT = 0 SQ. FT.  
 FILL = 29.6 SQ. FT.  
 UNSUITABLE = 22.7 SQ. FT.

CUT = 0 SQ. FT.  
 FILL = 32.8 SQ. FT.  
 UNSUITABLE = 26.3 SQ. FT.

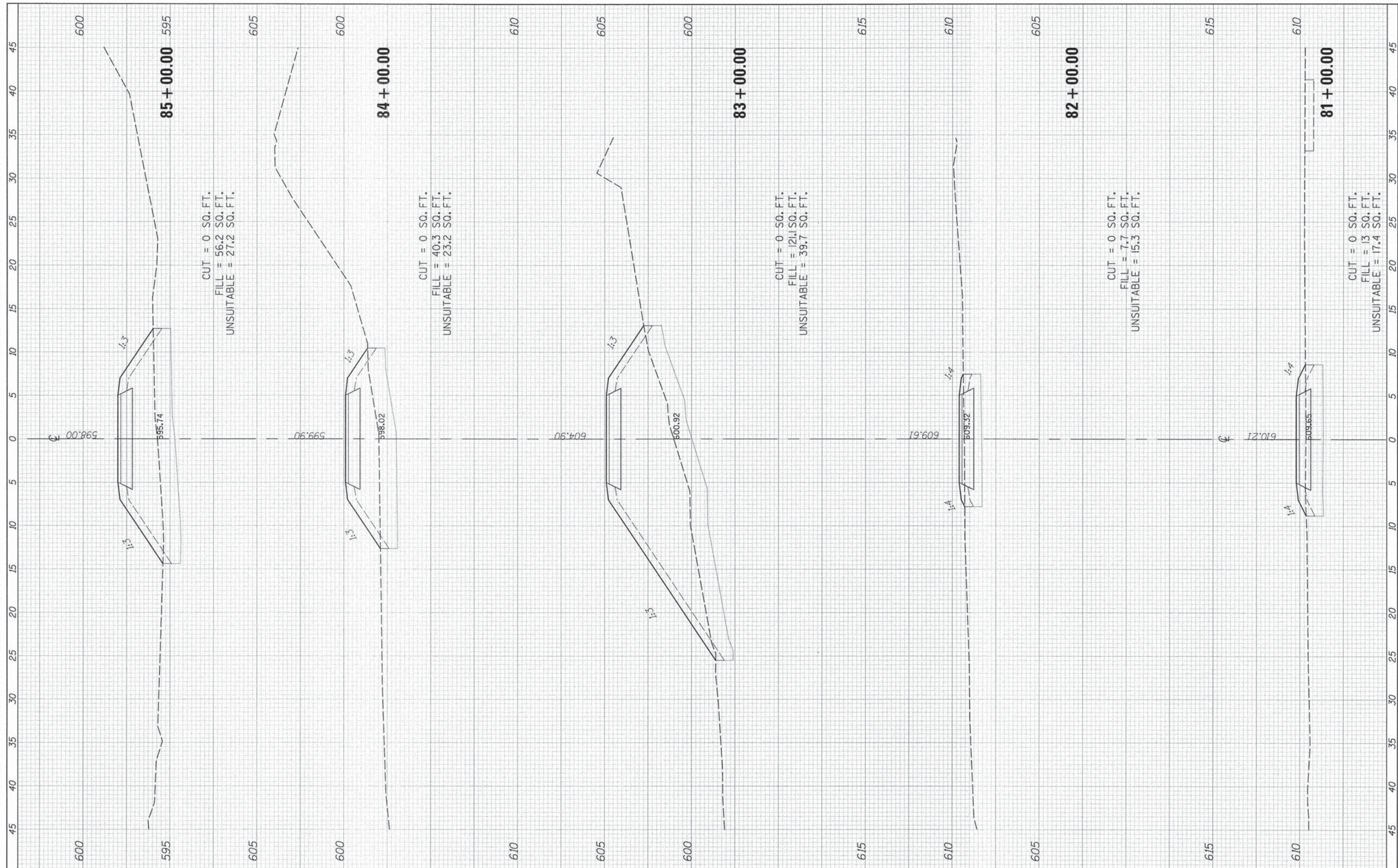
CUT = 0 SQ. FT.  
 FILL = 25.5 SQ. FT.  
 UNSUITABLE = 20.8 SQ. FT.

CUT = 0 SQ. FT.  
 FILL = 21.2 SQ. FT.  
 UNSUITABLE = 20.7 SQ. FT.

FILE NAME	USER NAME = David.Landwehr	DESIGNED	REVISED	<b>STATE OF ILLINOIS</b> <b>DEPARTMENT OF TRANSPORTATION</b>	<b>NORTH BRANCH BIKE TRAIL EXTENSION</b> <b>CROSS SECTIONS</b>	F.A. RTE.	SECTION	COUNTY	TOTAL SHEETS	SHEET NO.
#FILEL#		DRAWN	REVISED			08-F3000-21-BT	COOK	129	109	
#MODELNAME#		CHECKED = DDL	REVISED			CONTRACT NO. 61A86		ILLINOIS FED. AID PROJECT		
		DATE = 10/20/14	REVISED			SCALE:	SHEET 17 OF 37 SHEETS	STA. 77+00.00 TO STA. 80+00.00		

FINAL SURVEY	SURVEYED	BY	DATE
NOTE BOOK	NO. _____		
TEMPLATE	NO. _____		
AREAS CHECKED			

ORIGINAL SURVEY	SURVEYED	BY	DATE
NOTE BOOK	NO. _____		
TEMPLATE	NO. _____		
AREAS CHECKED			



CUT = 0 SQ. FT.  
 FILL = 56.2 SQ. FT.  
 UNSUITABLE = 27.2 SQ. FT.

CUT = 0 SQ. FT.  
 FILL = 40.3 SQ. FT.  
 UNSUITABLE = 23.2 SQ. FT.

CUT = 0 SQ. FT.  
 FILL = 121.1 SQ. FT.  
 UNSUITABLE = 39.7 SQ. FT.

CUT = 0 SQ. FT.  
 FILL = 7.7 SQ. FT.  
 UNSUITABLE = 15.3 SQ. FT.

CUT = 0 SQ. FT.  
 FILL = 13 SQ. FT.  
 UNSUITABLE = 17.4 SQ. FT.

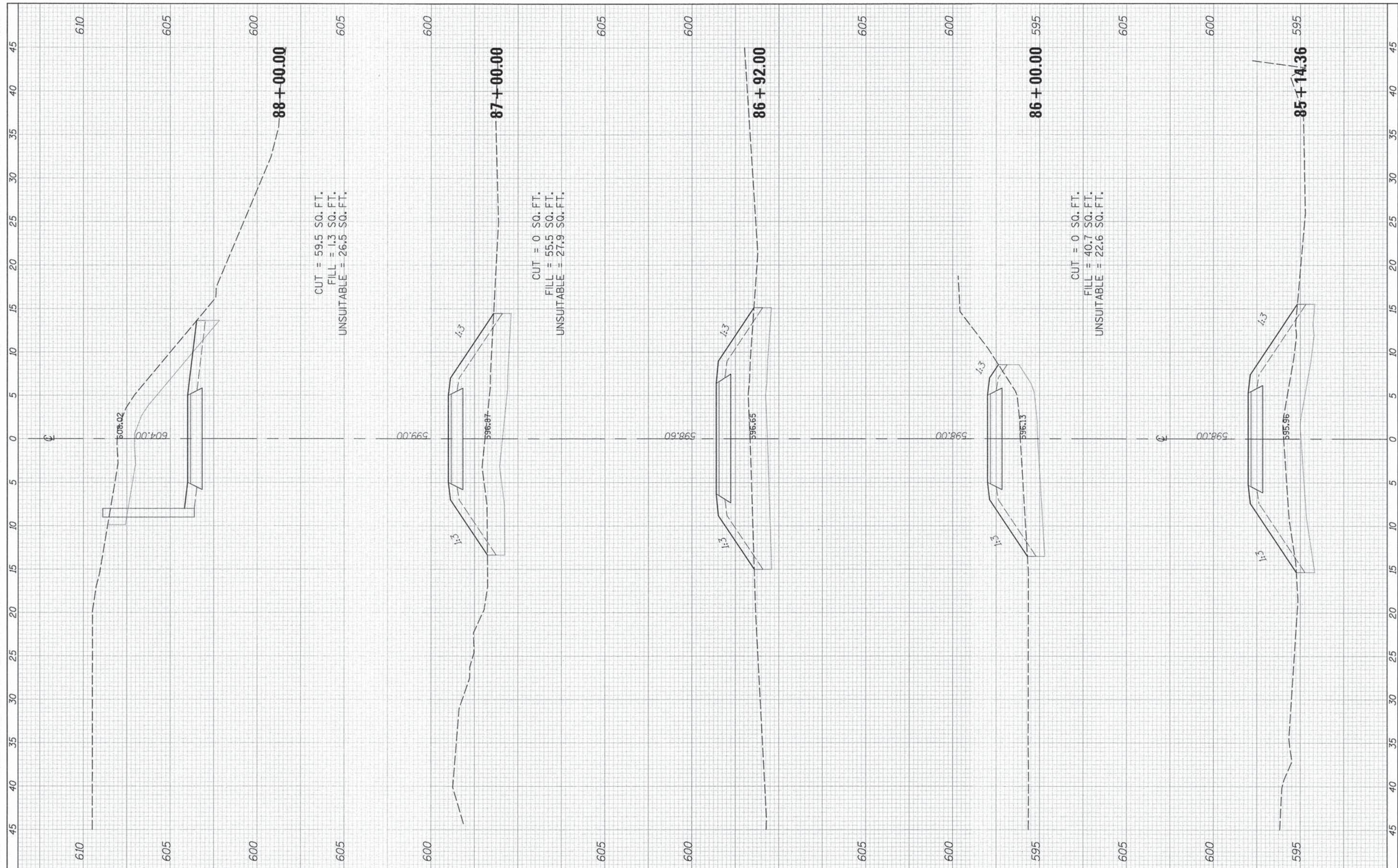
FILE NAME =	USER NAME = David.Landowen	DESIGNED	REVISED	<b>STATE OF ILLINOIS DEPARTMENT OF TRANSPORTATION</b>	<b>NORTH BRANCH BIKE TRAIL EXTENSION CROSS SECTIONS</b>		F.A. RTE.	SECTION	COUNTY	TOTAL SHEETS	SHEET NO.
#FILE#	PLOT SCALE = 5,0000' / 1"	DRAWN	REVISED				08-F3000-21-BT	COOK	129	110	
#MODEL#	PLOT DATE = 12/5/2014	CHECKED - DDL	REVISED				CONTRACT NO. 61A86		[ILLINOIS] FED. AID PROJECT		
		DATE - 10/20/14	REVISED				SCALE:	SHEET 18 OF 37 SHEETS	STA. 81+00.00 TO STA. 85+00.00		

FINAL SURVEY	SURVEYED	BY	DATE
NOTE BOOK	NO. _____		
AREAS CHECKED			

ORIGINAL SURVEY	SURVEYED	BY	DATE
NOTE BOOK	NO. _____		
AREAS CHECKED			

615

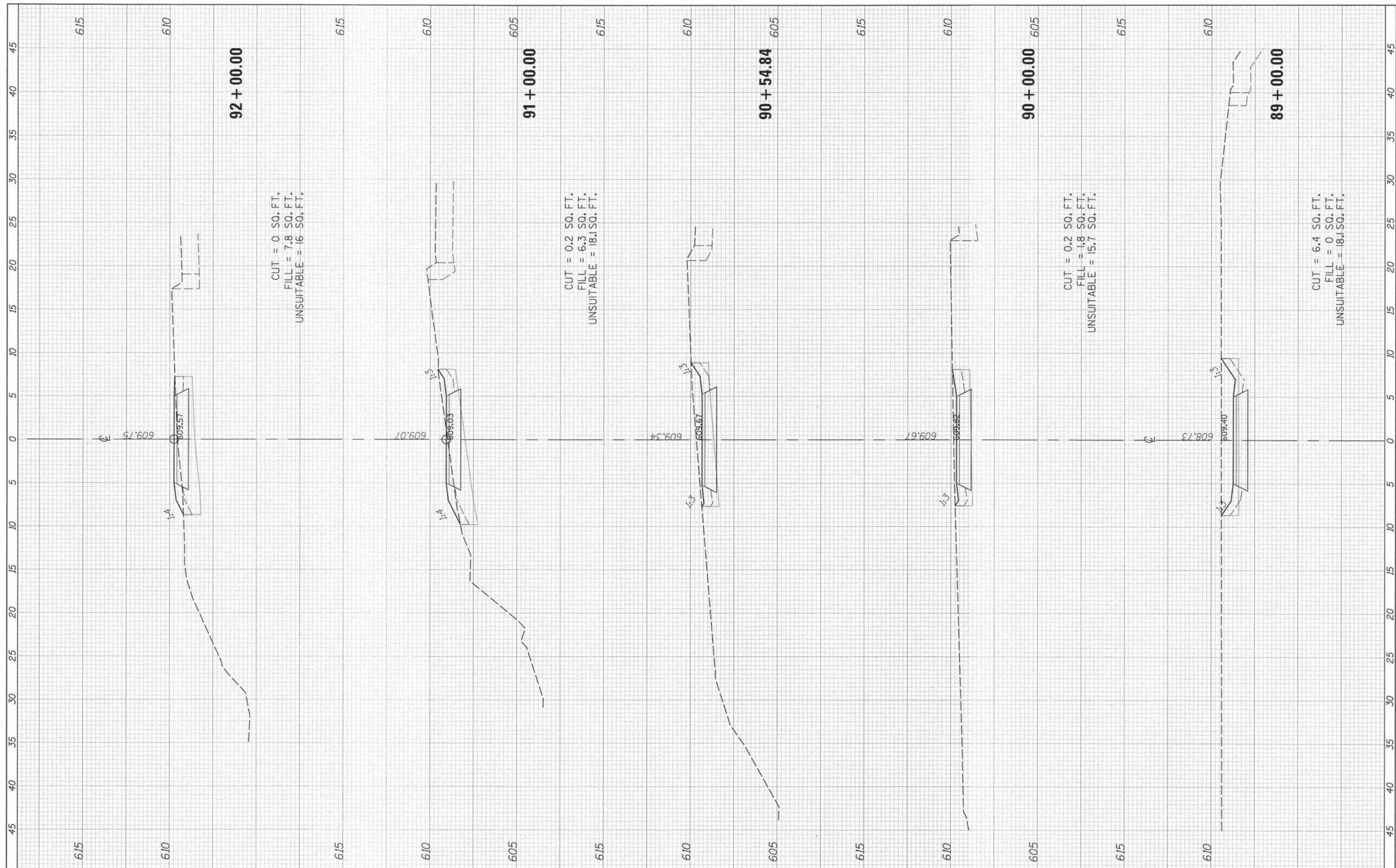
615



FILE NAME	USER NAME = David.Londregan	DESIGNED	REVISIONS	<b>STATE OF ILLINOIS</b> <b>DEPARTMENT OF TRANSPORTATION</b>	<b>NORTH BRANCH BIKE TRAIL EXTENSION</b> <b>CROSS SECTIONS</b>	F.A. RTE. SECTION COUNTY TOTAL SHEETS SHEET NO. 08-F3000-21-BT COOK 129 111 CONTRACT NO. 61A86 [ILLINOIS] FED. AID PROJECT
#FILE#		DRAWN	REVISIONS			
#MODEL#		CHECKED = DDL	REVISIONS			
		DATE = 10/20/14	REVISIONS			
PLOT SCALE = 5,000.00' / 1"		DATE = 10/20/14		SCALE: SHEET 19 OF 37 SHEETS STA. 85+14.36 TO STA. 88+00.00		

FINAL SURVEY	SURVEYED	BY	DATE
NOTE BOOK	NO. _____		
AREAS CHECKED			

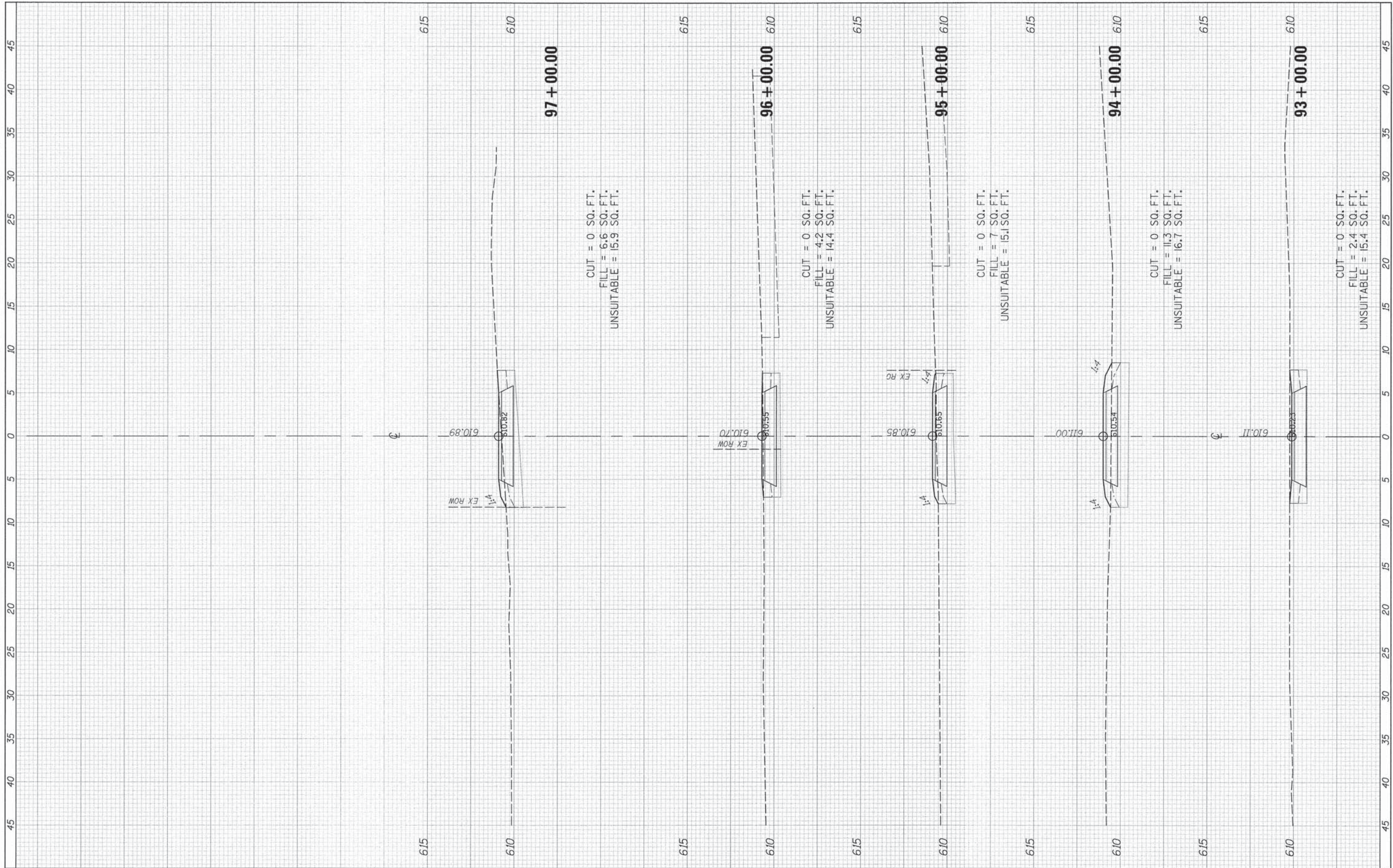
ORIGINAL SURVEY	SURVEYED	BY	DATE
NOTE BOOK	NO. _____		
AREAS CHECKED			



FILE NAME #	USER NAME = David.Landwehr	DESIGNED	REVISED	<b>STATE OF ILLINOIS DEPARTMENT OF TRANSPORTATION</b>	<b>NORTH BRANCH BIKE TRAIL EXTENSION CROSS SECTIONS</b>		F.A. RTE.	SECTION	COUNTY	TOTAL SHEETS	SHEET NO.
#FILE#	PLOT SCALE = 5.0000" / 1"	DRAWN	REVISED				08-F3000-21-BT	COOK	129	112	
#MODEL#	PLOT DATE = 12/5/2014	CHECKED = DDL	REVISED				CONTRACT NO. 61A86				
		DATE = 10/20/14	REVISED				ILLINOIS FED. AID PROJECT				

FINAL SURVEY	REVISIONS	BY	DATE
NOTE BOOK NO.	NO.		
AREAS CHECKED	AREAS CHECKED		

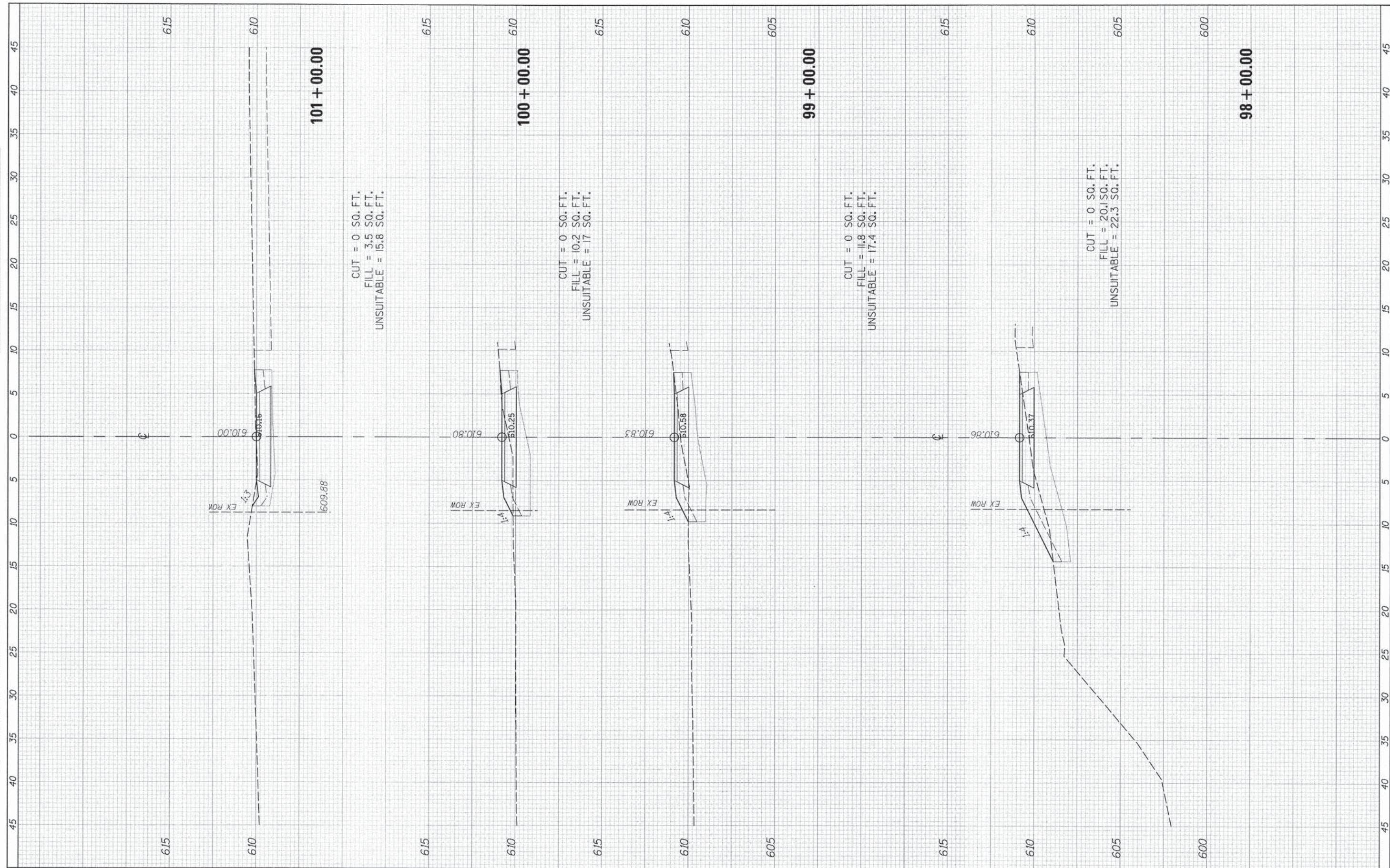
ORIGINAL SURVEY	REVISIONS	BY	DATE
NOTE BOOK NO.	NO.		
AREAS CHECKED	AREAS CHECKED		



FILE NAME	USER NAME = David.Landowner	DESIGNED	REVISED	<b>STATE OF ILLINOIS DEPARTMENT OF TRANSPORTATION</b>	<b>NORTH BRANCH BIKE TRAIL EXTENSION CROSS SECTIONS</b>		F.A. RTE.	SECTION	COUNTY	TOTAL SHEETS	SHEET NO.
#FILE#		DRAWN	REVISED		SCALE:	SHEET 21 OF 37 SHEETS	STA. 93+00.00 TO STA. 97+00.00	08-F3000-21-BT	COOK	129	113
#MODELNAME#	PLOT SCALE = 5/8" = 1' / in.	CHECKED = DDL	REVISED					CONTRACT NO. 61A86			
	PLOT DATE = 12/5/2014	DATE = 10/20/14	REVISED					ILLINOIS FED. AID PROJECT			

FINAL SURVEY	BY	DATE
SUPERVISED		
NOTED		
PLotted		
AREAS		
CHECKED		
NO.		

ORIGINAL SURVEY	BY	DATE
SUPERVISED		
NOTED		
PLotted		
AREAS		
CHECKED		
NO.		



CUT = 0 SQ. FT.  
 FILL = 3.5 SQ. FT.  
 UNSUITABLE = 15.8 SQ. FT.

CUT = 0 SQ. FT.  
 FILL = 10.2 SQ. FT.  
 UNSUITABLE = 17 SQ. FT.

CUT = 0 SQ. FT.  
 FILL = 11.8 SQ. FT.  
 UNSUITABLE = 17.4 SQ. FT.

CUT = 0 SQ. FT.  
 FILL = 20.1 SQ. FT.  
 UNSUITABLE = 22.3 SQ. FT.

FILE NAME: #FILCL#  
 MODEL NAME: #

USER NAME: David.Londowner  
 PLOT SCALE: 5/8" = 1' / in.  
 PLOT DATE: 12/5/2014

DESIGNED: -  
 DRAWN: -  
 CHECKED: DDL  
 DATE: 10/20/14

REVISED: -  
 REVISED: -  
 REVISED: -  
 REVISED: -

STATE OF ILLINOIS  
 DEPARTMENT OF TRANSPORTATION

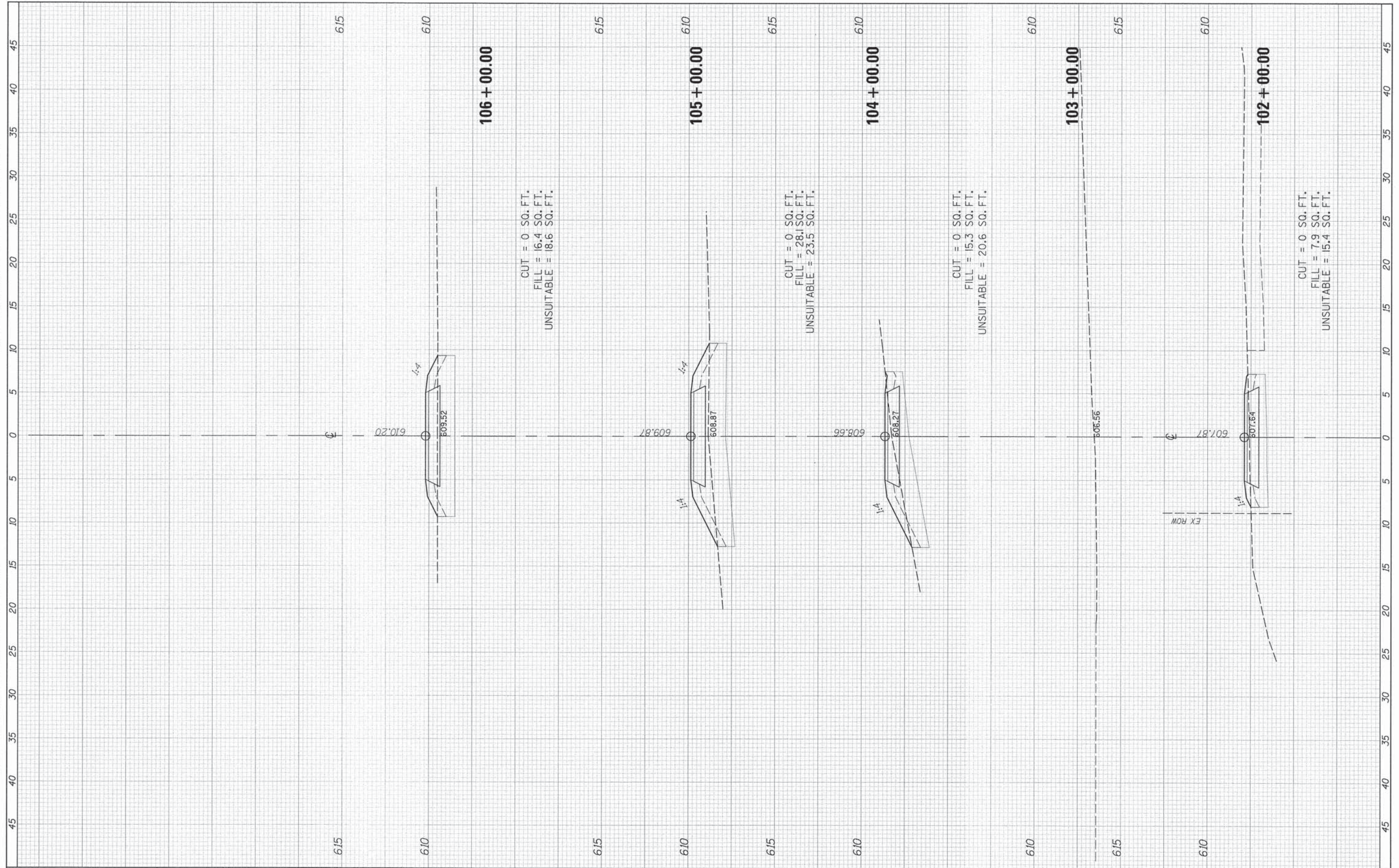
NORTH BRANCH BIKE TRAIL EXTENSION  
 CROSS SECTIONS

SCALE: SHEET 22 OF 37 SHEETS STA. 98+00.00 TO STA. 101+00.00

F.A. RTE.	SECTION	COUNTY	TOTAL SHEETS	SHEET NO.
	08-F3000-21-BT	COOK	129	114
CONTRACT NO. 61A86				
ILLINOIS FED. AID PROJECT				

FINAL SURVEY	STARTED	BY	DATE
NOTE BOOK NO.	PLOTTED		
	AREAS CHECKED		

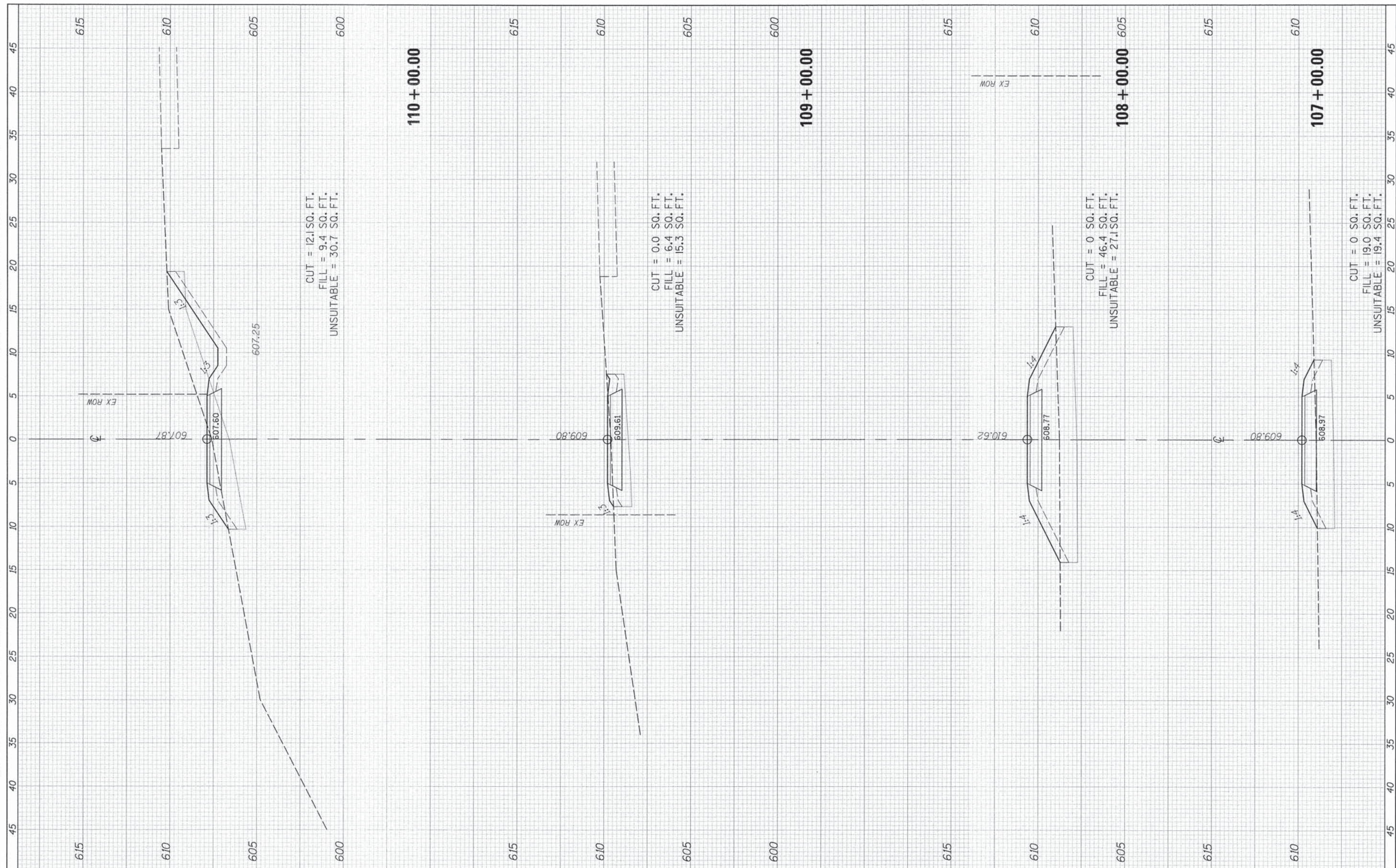
ORIGINAL SURVEY	STARTED	BY	DATE
NOTE BOOK NO.	PLOTTED		
	AREAS CHECKED		



FILE NAME =	USER NAME = David.Landwehr	DESIGNED =	REVISED =	<b>STATE OF ILLINOIS DEPARTMENT OF TRANSPORTATION</b>	<b>NORTH BRANCH BIKE TRAIL EXTENSION CROSS SECTIONS</b>			F.A. RTE.	SECTION	COUNTY	TOTAL SHEETS	SHEET NO.
#FILEL#	PLOT SCALE = 1/8" = 10'	DRAWN =	REVISED =					08-F3000-21-BT	COOK	129	115	
#MODELNAME#	PLOT DATE = 12/5/2014	CHECKED = DDL	REVISED =					CONTRACT NO. 61A86				
		DATE = 10/20/14	REVISED =					ILLINOIS FED. AID PROJECT				
					SCALE:	SHEET 23 OF 37 SHEETS		STA. 102+00.00 TO STA. 106+00.00				

FINAL SURVEY	SURVEYED	BY	DATE
NOTE BOOK	COMPLETED		
AREAS CHECKED			

ORIGINAL SURVEY	SURVEYED	BY	DATE
NOTE BOOK	COMPLETED		
AREAS CHECKED			



CUT = 12.1 SQ. FT.  
 FILL = 9.4 SQ. FT.  
 UNSUITABLE = 30.7 SQ. FT.

CUT = 0.0 SQ. FT.  
 FILL = 6.4 SQ. FT.  
 UNSUITABLE = 15.3 SQ. FT.

CUT = 0 SQ. FT.  
 FILL = 46.4 SQ. FT.  
 UNSUITABLE = 27.1 SQ. FT.

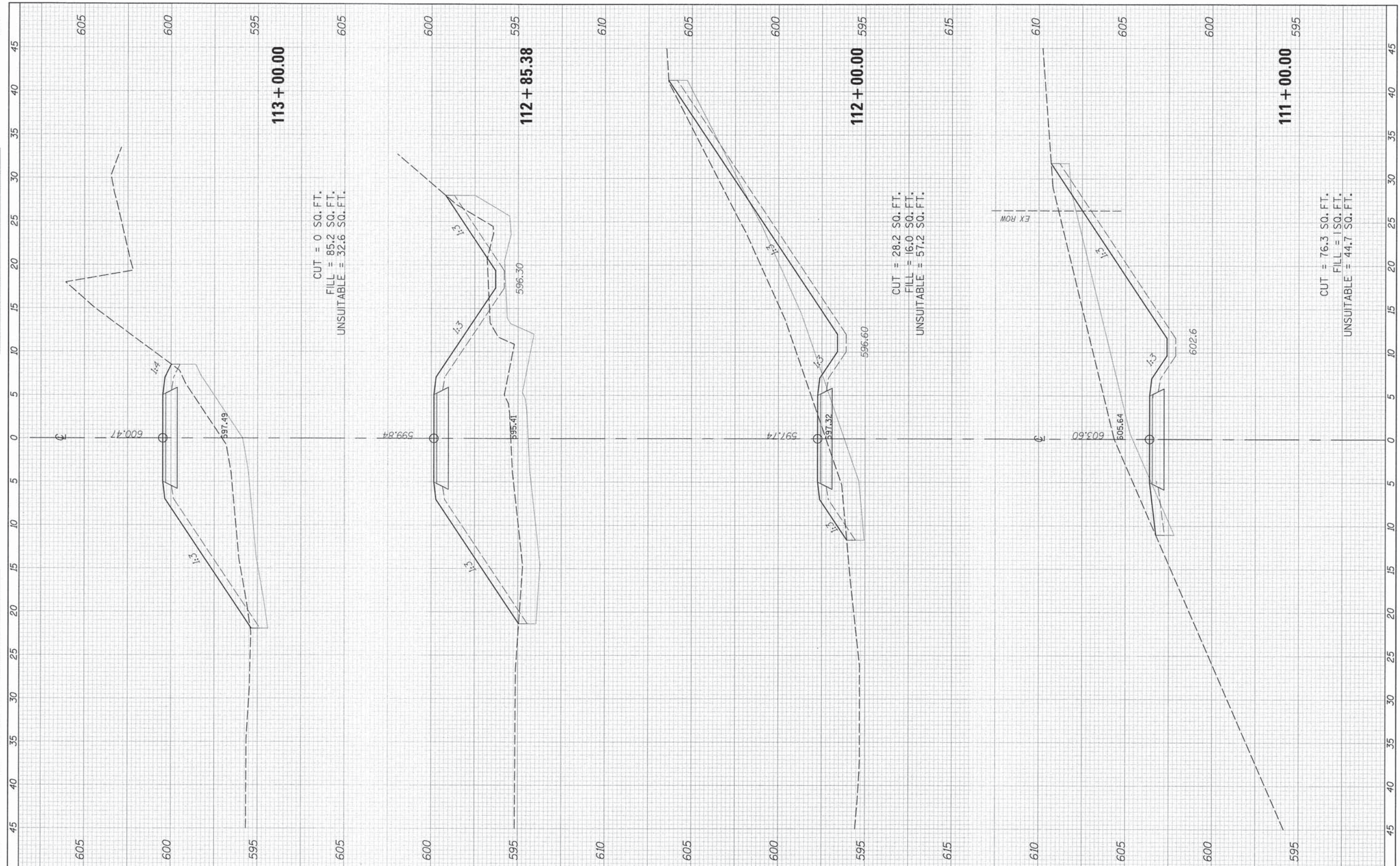
CUT = 0 SQ. FT.  
 FILL = 19.0 SQ. FT.  
 UNSUITABLE = 19.4 SQ. FT.

FILE NAME	USER NAME = David.Landwehr	DESIGNED	REVIS	<b>STATE OF ILLINOIS</b> <b>DEPARTMENT OF TRANSPORTATION</b>	<b>NORTH BRANCH BIKE TRAIL EXTENSION</b> <b>CROSS SECTIONS</b>	F.A. RTE. SECTION 08-F3000-21-BT COUNTY COOK TOTAL SHEETS 129 SHEET NO. 116 CONTRACT NO. 61A86 ILLINOIS FED. AID PROJECT
#FILEL#	PLOT SCALE = 5,00000' / in.	DRAWN	REVIS			
#MODELNAME#	PLOT DATE = 12/5/2014	CHECKED = DDL	REVIS			
		DATE = 10/20/14	REVIS			
SCALE:		SHEET 24 OF 37 SHEETS		STA. 107+00.00 TO STA. 110+00.00		



FINAL SURVEY	BY	DATE
SURVEYED		
PLOTTED		
NOTE BOOK		
AREAS CHECKED		
NO.		

ORIGINAL SURVEY	BY	DATE
SURVEYED		
PLOTTED		
NOTE BOOK		
AREAS CHECKED		
NO.		



CUT = 0 SQ. FT.  
 FILL = 85.2 SQ. FT.  
 UNSUITABLE = 32.6 SQ. FT.

112 + 85.38

CUT = 28.2 SQ. FT.  
 FILL = 16.0 SQ. FT.  
 UNSUITABLE = 57.2 SQ. FT.

112 + 00.00

CUT = 76.3 SQ. FT.  
 FILL = 150. FT.  
 UNSUITABLE = 44.7 SQ. FT.

111 + 00.00

FILE NAME: #FILEL\*  
 MODEL NAME:

USER NAME: David.Landwehr  
 PLOT SCALE: 5.0000' / 1" / 1" / 1"  
 PLOT DATE: 12/5/2014

DESIGNED: \_\_\_\_\_  
 DRAWN: \_\_\_\_\_  
 CHECKED: DDL  
 DATE: 10/20/14

REVISED: \_\_\_\_\_  
 REVISED: \_\_\_\_\_  
 REVISED: \_\_\_\_\_  
 REVISED: \_\_\_\_\_

STATE OF ILLINOIS  
 DEPARTMENT OF TRANSPORTATION

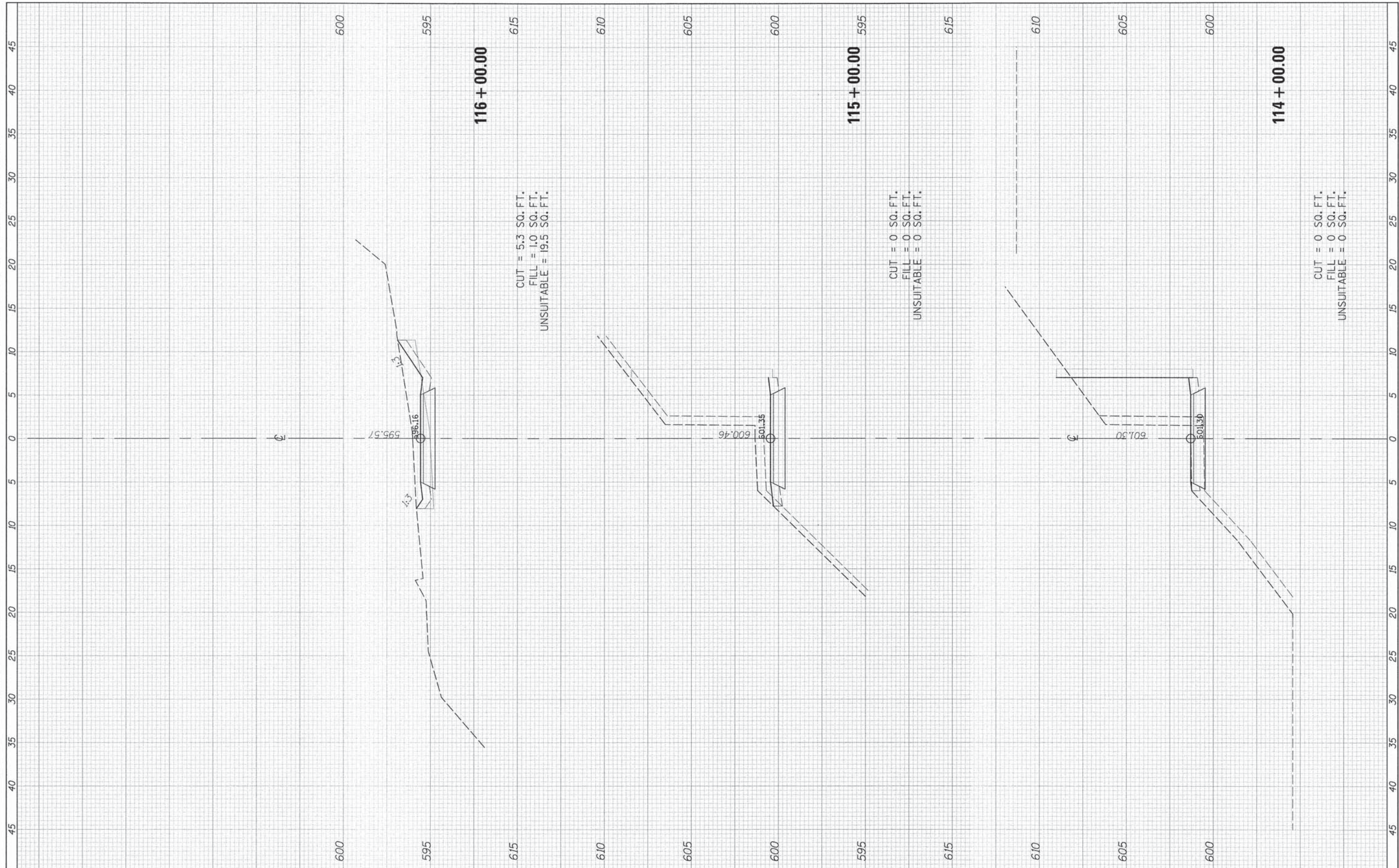
NORTH BRANCH BIKE TRAIL EXTENSION  
 CROSS SECTIONS

SCALE: SHEET 25 OF 37 SHEETS STA. 111+00.00 TO STA. 113+00.00

F.A. RTE.	SECTION	COUNTY	TOTAL SHEETS	SHEET NO.
	08-F3000-21-BT	COOK	129	117
CONTRACT NO. 61A86			ILLINOIS FED. AID PROJECT	

FINAL SURVEY NO.	SURVEYED BY	DATE
NOTE BOOK	TEMPLATE	
AREAS CHECKED		

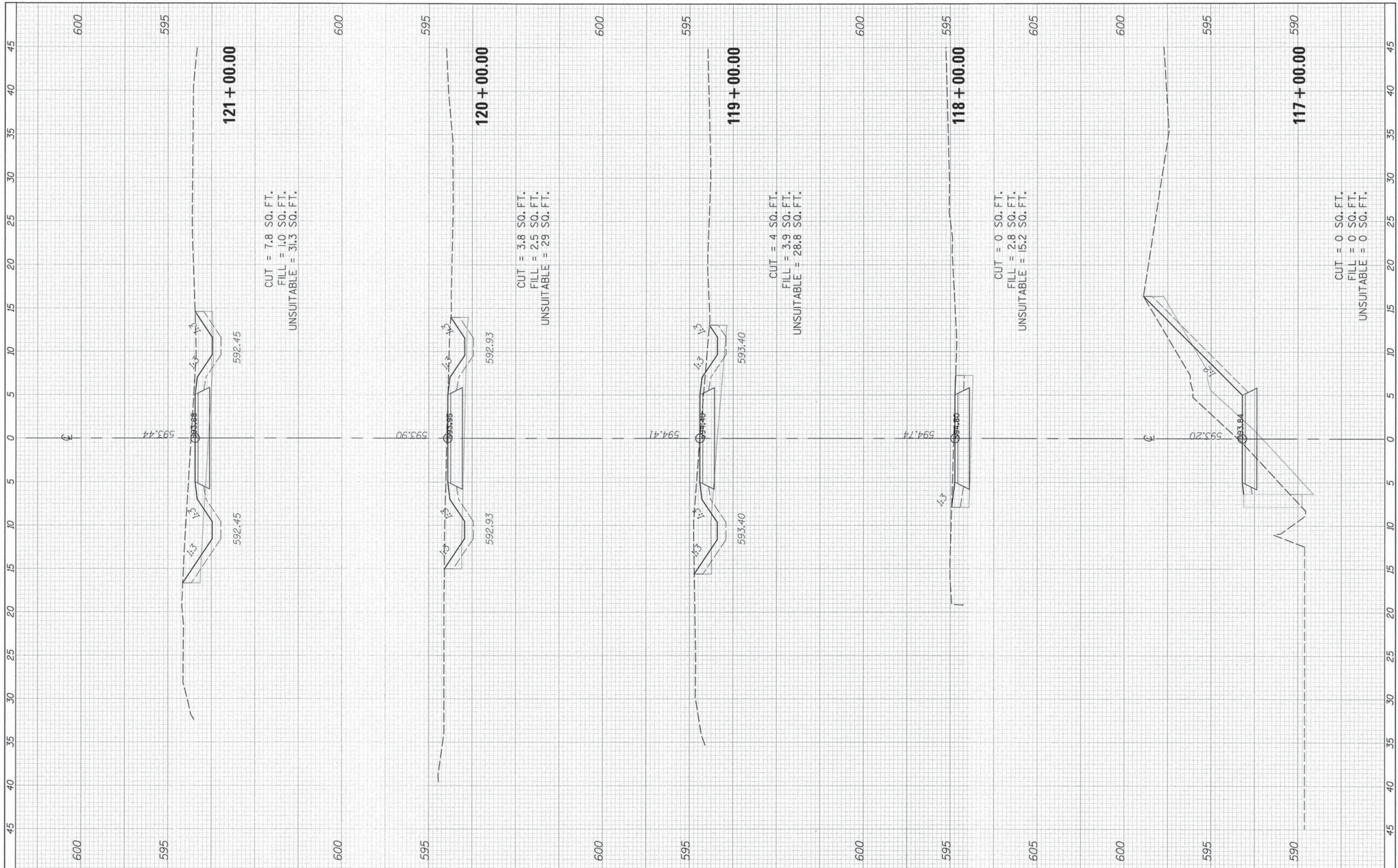
ORIGINAL SURVEY NO.	SURVEYED BY	DATE
NOTE BOOK	TEMPLATE	
AREAS CHECKED		



FILE NAME =	USER NAME = David.Landwehr	DESIGNED =	REVISED =	<b>STATE OF ILLINOIS DEPARTMENT OF TRANSPORTATION</b>	<b>NORTH BRANCH BIKE TRAIL EXTENSION CROSS SECTIONS</b>			F.A. RTE.	SECTION	COUNTY	TOTAL SHEETS	SHEET NO.
#FILE#	PLOT SCALE = 5,0000' / 1" =	DRAWN =	REVISED =					08-F3000-21-BT	COOK	129	118	
#MODEL#	PLOT DATE = 12/5/2014	CHECKED = DDL	REVISED =					CONTRACT NO. 61A86				
		DATE = 10/20/14	REVISED =					ILLINOIS FED. AID PROJECT				

FINAL SURVEY	DATE
REVISED	BY
PLOTTED	DATE
NOTE BOOK	NO.
TEMPLATE	
AREAS	
CHECKED	

ORIGINAL SURVEY	DATE
REVISED	BY
PLOTTED	DATE
NOTE BOOK	NO.
TEMPLATE	
AREAS	
CHECKED	

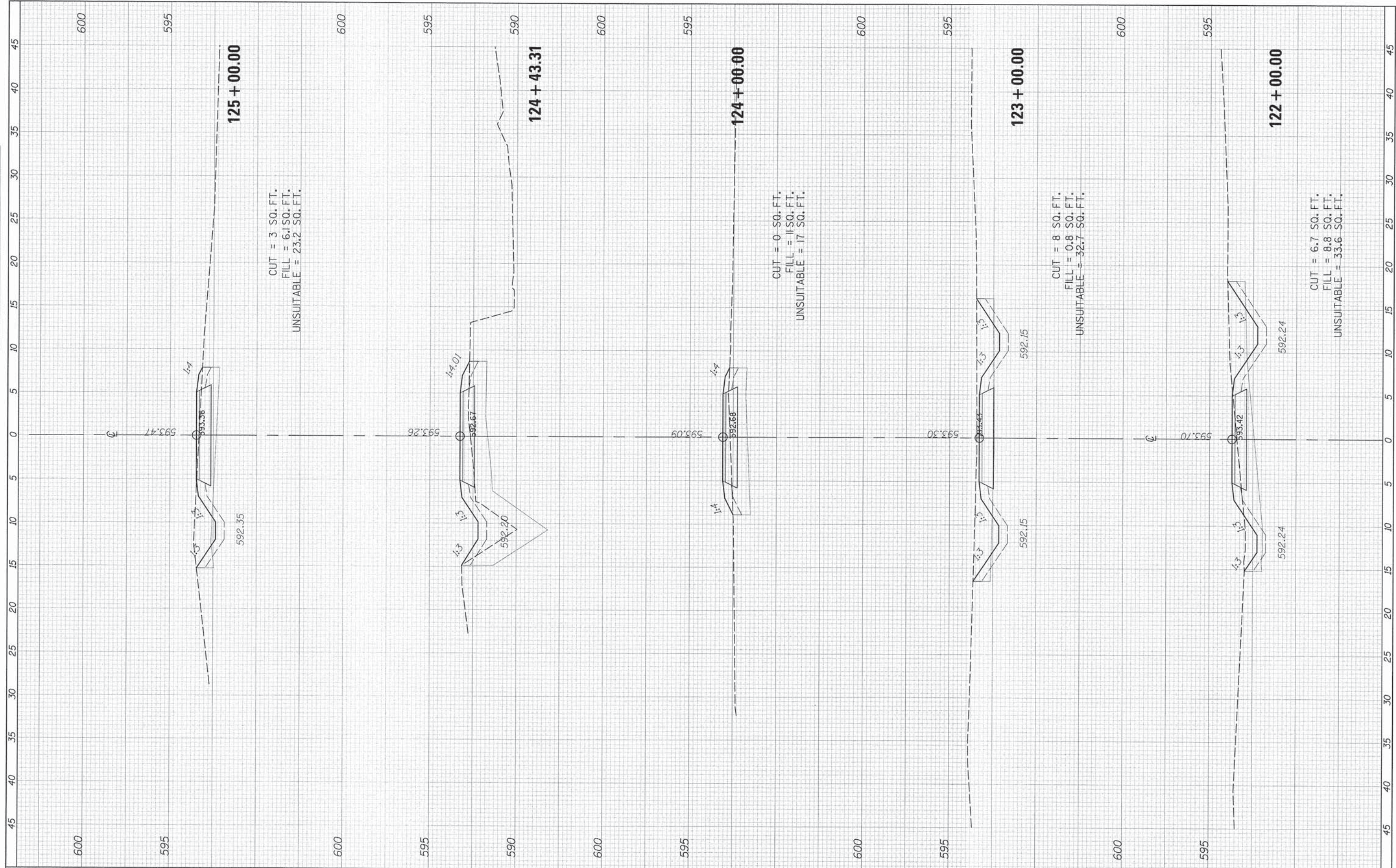


FILE NAME	USER NAME = David.Landowner	DESIGNED	REVISED	<b>STATE OF ILLINOIS</b> <b>DEPARTMENT OF TRANSPORTATION</b>	<b>NORTH BRANCH BIKE TRAIL EXTENSION</b> <b>CROSS SECTIONS</b>	F.A. RTE.	SECTION	COUNTY	TOTAL SHEETS	SHEET NO.
#FILE#	PLLOT SCALE = 5/8" = 1' / in.	DRAWN	REVISED			08-F3000-21-BT	COOK	129	119	
#MODELNAME#	PLLOT DATE = 12/5/2014	CHECKED = DDL	REVISED			CONTRACT NO. 61A86				
		DATE = 10/20/14	REVISED			ILLINOIS FED. AID PROJECT				

SCALE: SHEET 27 OF 37 SHEETS STA. 117+00.00 TO STA. 121+00.00

FINAL SURVEY	DATE
NOTED	BY
NO. CHECKED	

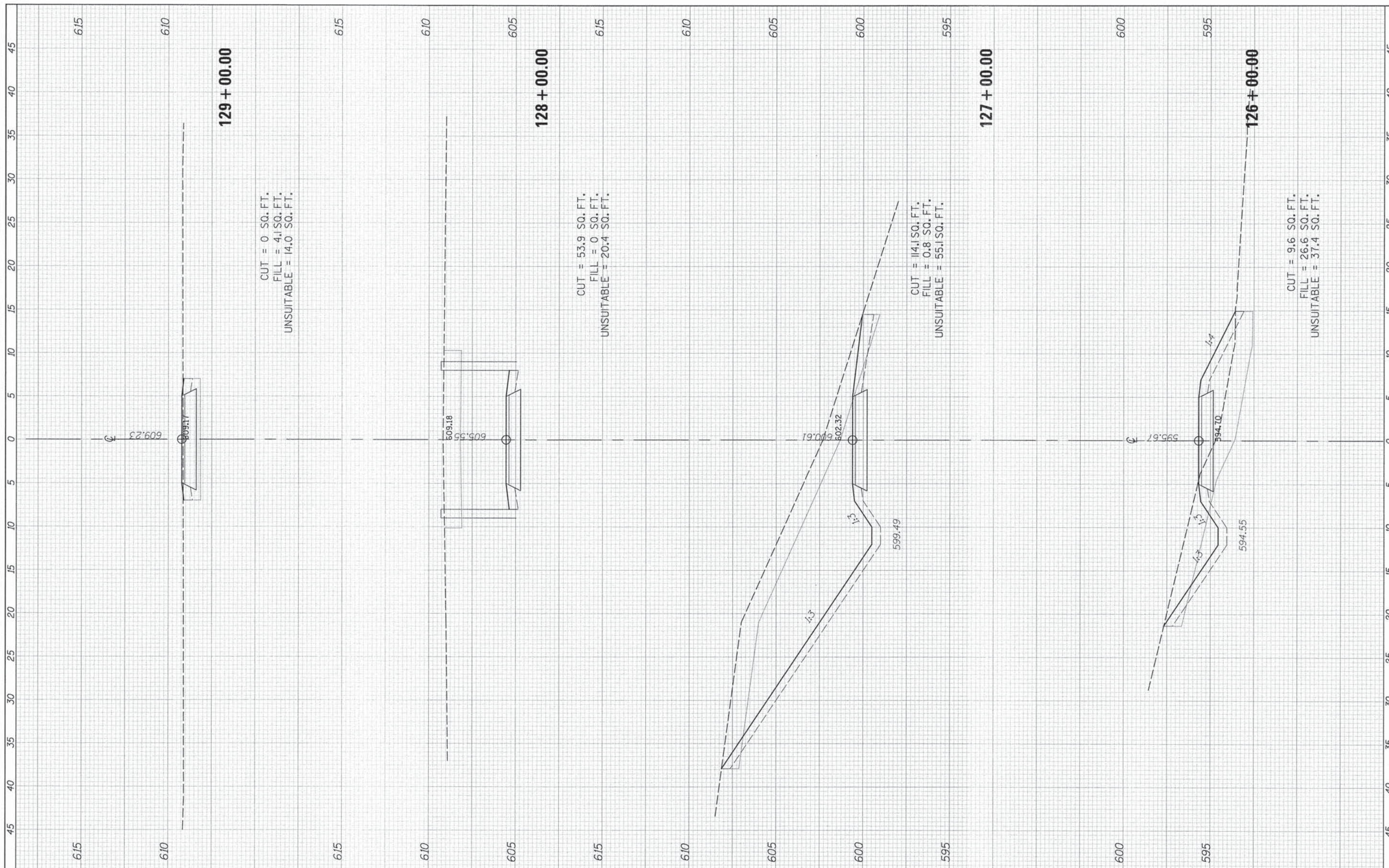
ORIGINAL SURVEY	DATE
NOTED	BY
NO. CHECKED	



FILE NAME	USER NAME - David.Landwehr	DESIGNED	REVISOR	<b>STATE OF ILLINOIS</b> <b>DEPARTMENT OF TRANSPORTATION</b>	<b>NORTH BRANCH BIKE TRAIL EXTENSION</b> <b>CROSS SECTIONS</b>	F.A. RTE.	SECTION	COUNTY	TOTAL SHEETS	SHEET NO.
#FILE#	PLOT SCALE = 5,00000 "/> <td>CHECKED - DDL</td> <td>REVISOR</td> <td>08-F3000-21-BT</td> <td>COOK</td> <td>129</td> <td>120</td>	CHECKED - DDL	REVISOR			08-F3000-21-BT	COOK	129	120	
#MODELNAME#	PLOT DATE = 12/5/2014	DATE - 10/20/14	REVISOR			CONTRACT NO. 61A86			ILLINOIS FED. AID PROJECT	
						SCALE:	SHEET 28 OF 37 SHEETS	STA. 122+00.00 TO STA. 125+00.00		

FINAL SURVEY	BY	DATE
SURVEYED		
NOTE BOOK		
AREAS CHECKED		
NO.		

ORIGINAL SURVEY	BY	DATE
SURVEYED		
NOTE BOOK		
AREAS CHECKED		
NO.		



FILE NAME =  
#FILE#

USER NAME = David.Lashauer  
DESIGNED  
DRAWN  
CHECKED = DDL  
DATE = 10/20/14

REVISOR  
REVISOR  
REVISOR  
REVISOR

**STATE OF ILLINOIS  
DEPARTMENT OF TRANSPORTATION**

**NORTH BRANCH BIKE TRAIL EXTENSION  
CROSS SECTIONS**

SCALE: SHEET 29 OF 37 SHEETS STA. 126+00.00 TO STA. 129+00.00

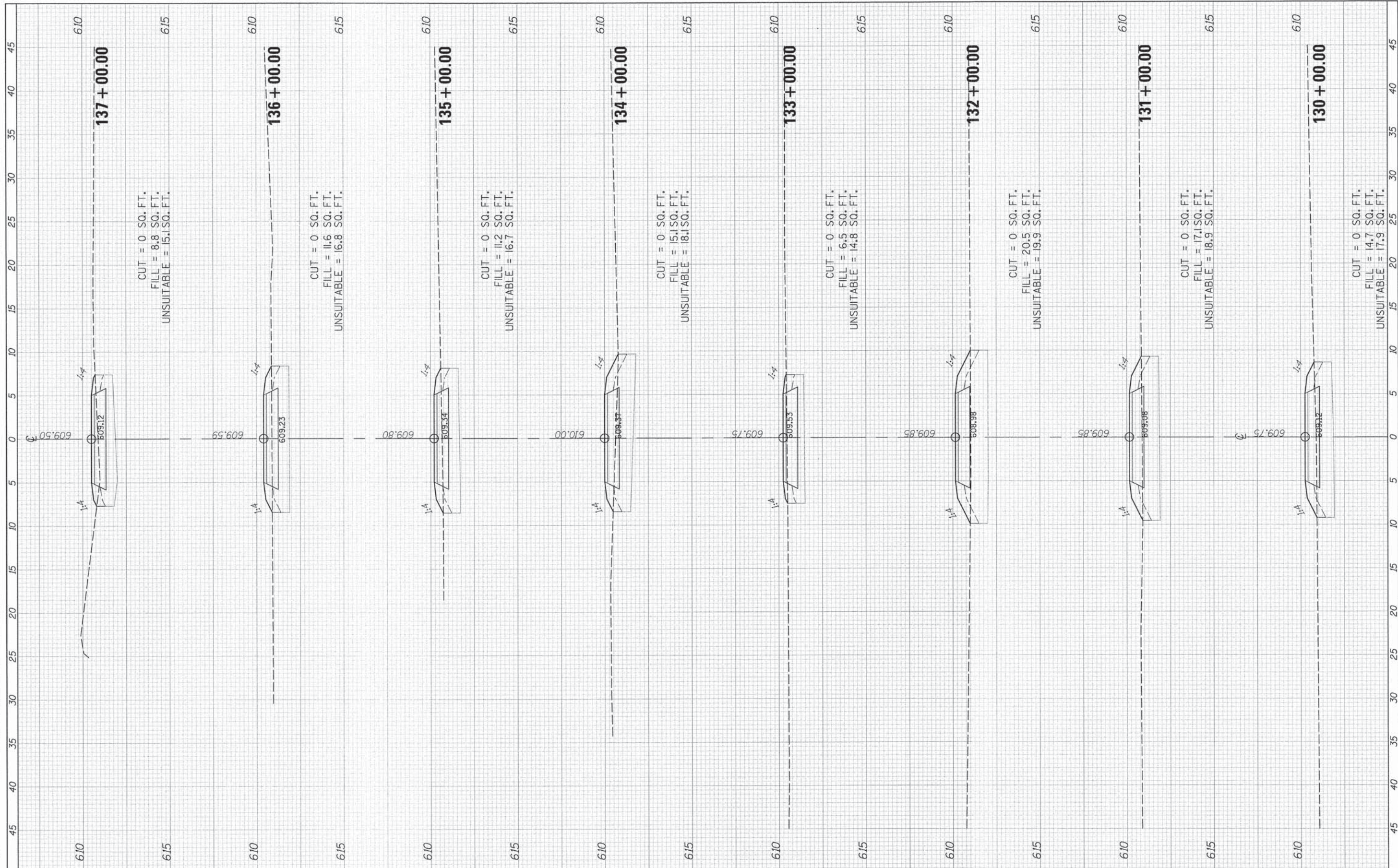
F.A. RTE.	SECTION	COUNTY	TOTAL SHEETS	SHEET NO.
	08-F3000-21-BT	COOK	129	121
ILLINOIS FED. AID PROJECT			CONTRACT NO. 61A86	

FINAL SURVEY	BY	DATE
SURVEYED		
NOTE BOOK		
NO.		
AREAS CHECKED		

ORIGINAL SURVEY	BY	DATE
SURVEYED		
NOTE BOOK		
NO.		
AREAS CHECKED		

615

615



FILE NAME	#F7LEL4
MODEL NAME	

USER NAME	David Landwehr
DESIGNED	
DRAWN	
CHECKED	DDL
DATE	10/20/14

REVISED	
REVISED	
REVISED	
REVISED	

STATE OF ILLINOIS  
DEPARTMENT OF TRANSPORTATION

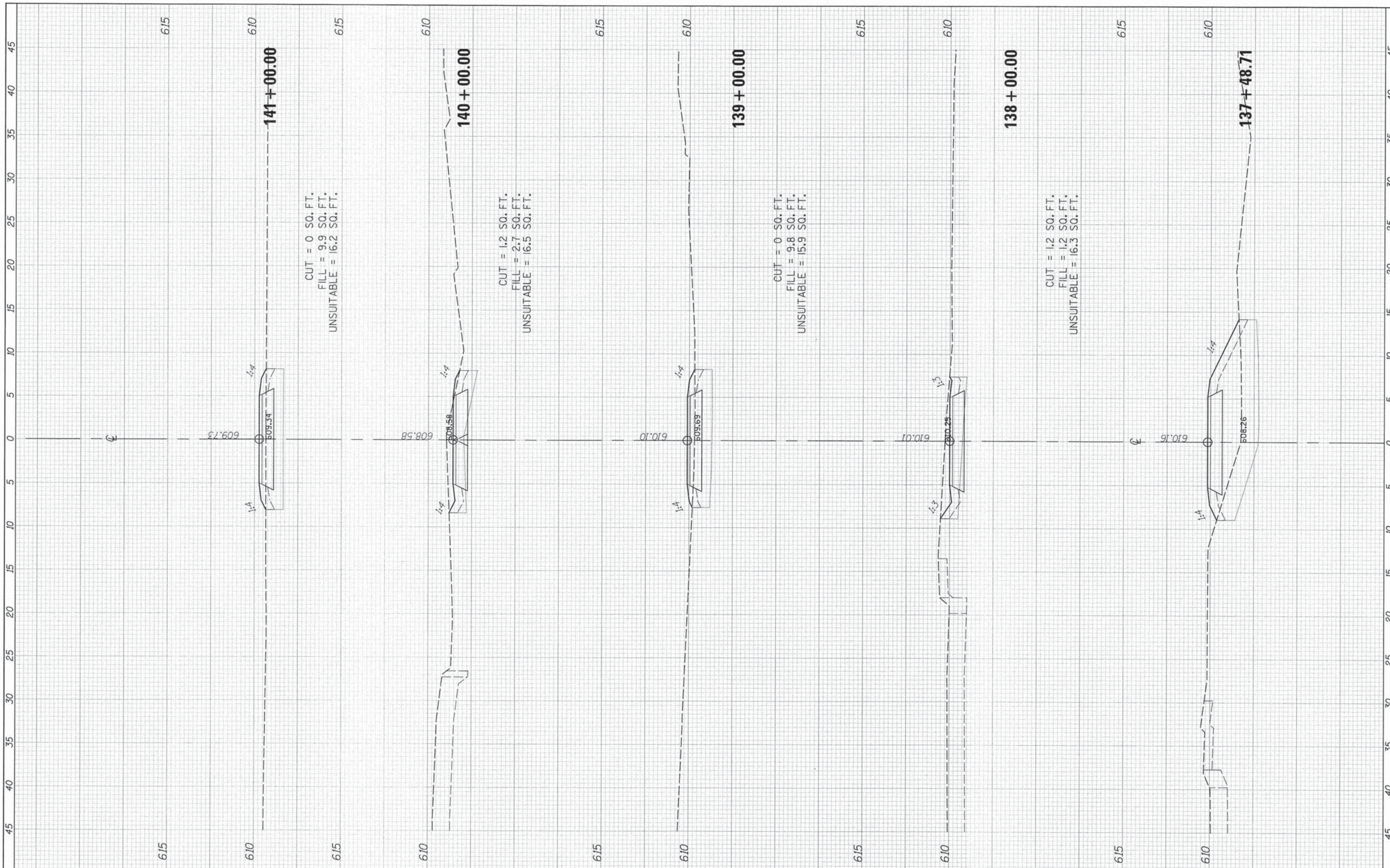
NORTH BRANCH BIKE TRAIL EXTENSION  
CROSS SECTIONS

SCALE: SHEET 30 OF 37 SHEETS STA. 130+00.00 TO STA. 137+00.00

F.A. RTE.	SECTION	COUNTY	TOTAL SHEETS	SHEET NO.
	08-F3000-21-BT	COOK	129	122
			CONTRACT NO. 61A86	
ILLINOIS FED. AID PROJECT				

FINAL SURVEY	BY	DATE
REVISIONS		
NOTE BOOK		
NO.		

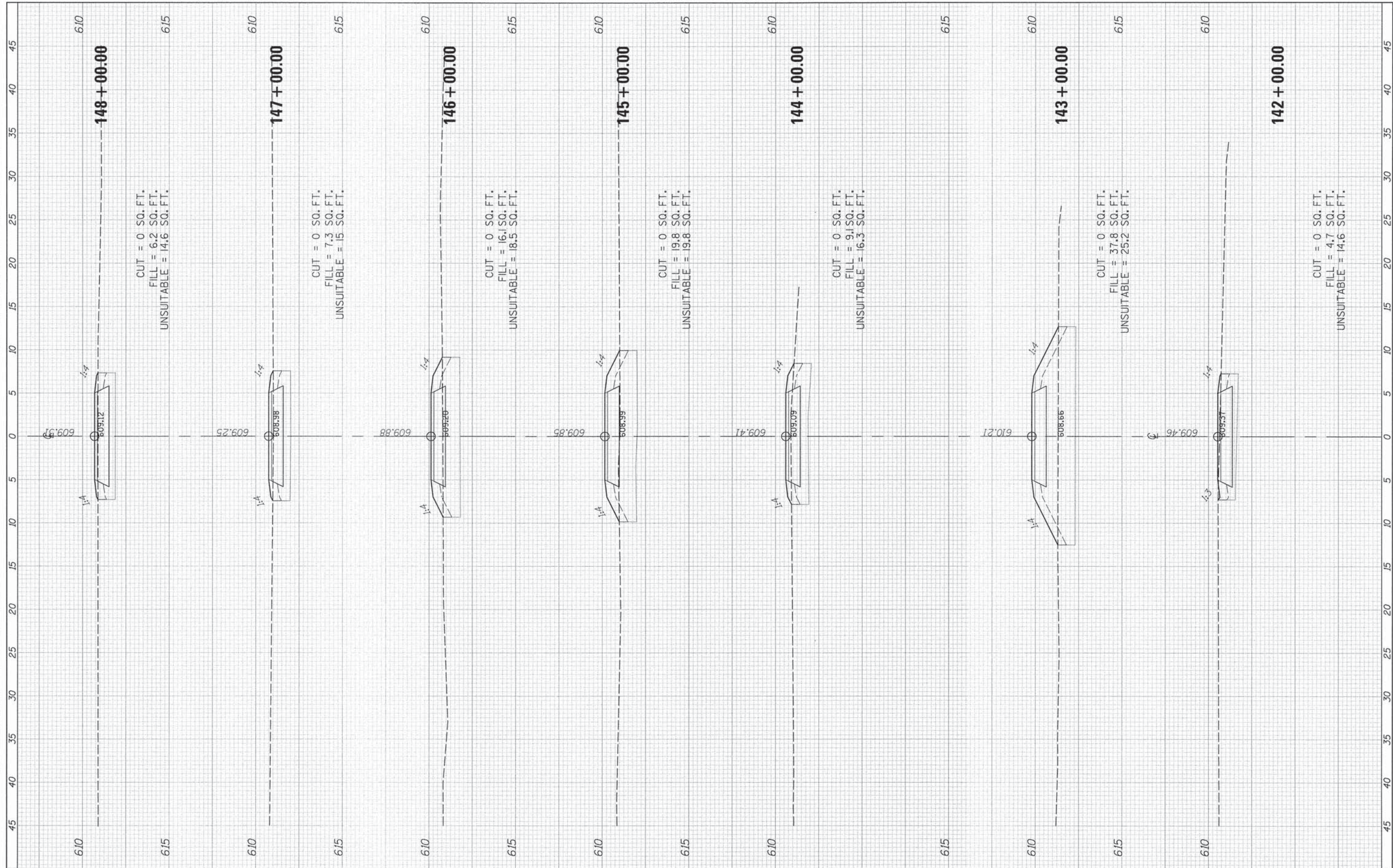
ORIGINAL SURVEY	BY	DATE
REVISIONS		
NOTE BOOK		
NO.		



FILE NAME	USER NAME = David Landmesser	DESIGNED	REVISED	<b>STATE OF ILLINOIS</b> <b>DEPARTMENT OF TRANSPORTATION</b>	<b>NORTH BRANCH BIKE TRAIL EXTENSION</b> <b>CROSS SECTIONS</b>	F.A. RTE.	SECTION	COUNTY	TOTAL SHEETS	SHEET NO.
#FILE#		DRAWN	REVISED			08-F3000-21-BT	COOK	129	123	
PLOT SCALE = 5/8" = 1' / in.	CHECKED = DDL	REVISIONS	REVISIONS			CONTRACT NO. 61A86				
#MODEL NAME#	DATE = 10/20/14	REVISIONS	REVISIONS			ILLINOIS FED. AID PROJECT				
SCALE:					SHEET 31 OF 37 SHEETS	STA. 137+48.71 TO STA. 141+00.00				

FINAL SURVEY	DATE
SURVEYED	BY
NOTE BOOK	NO.
TEMPLATE	
AREAS	
CHECKED	

ORIGINAL SURVEY	DATE
SURVEYED	BY
NOTE BOOK	NO.
TEMPLATE	
AREAS	
CHECKED	



FILE NAME: #FILEL#  
 MODELNAME#

USER NAME: David.Larsenator  
 PLOT SCALE: 5/8" = 1' / in.  
 PLOT DATE: 12/5/2014

DESIGNED  
 DRAWN  
 CHECKED: DDL  
 DATE: 10/20/14

REVISED  
 REVISED  
 REVISED  
 REVISED

**STATE OF ILLINOIS  
 DEPARTMENT OF TRANSPORTATION**

**NORTH BRANCH BIKE TRAIL EXTENSION  
 CROSS SECTIONS**

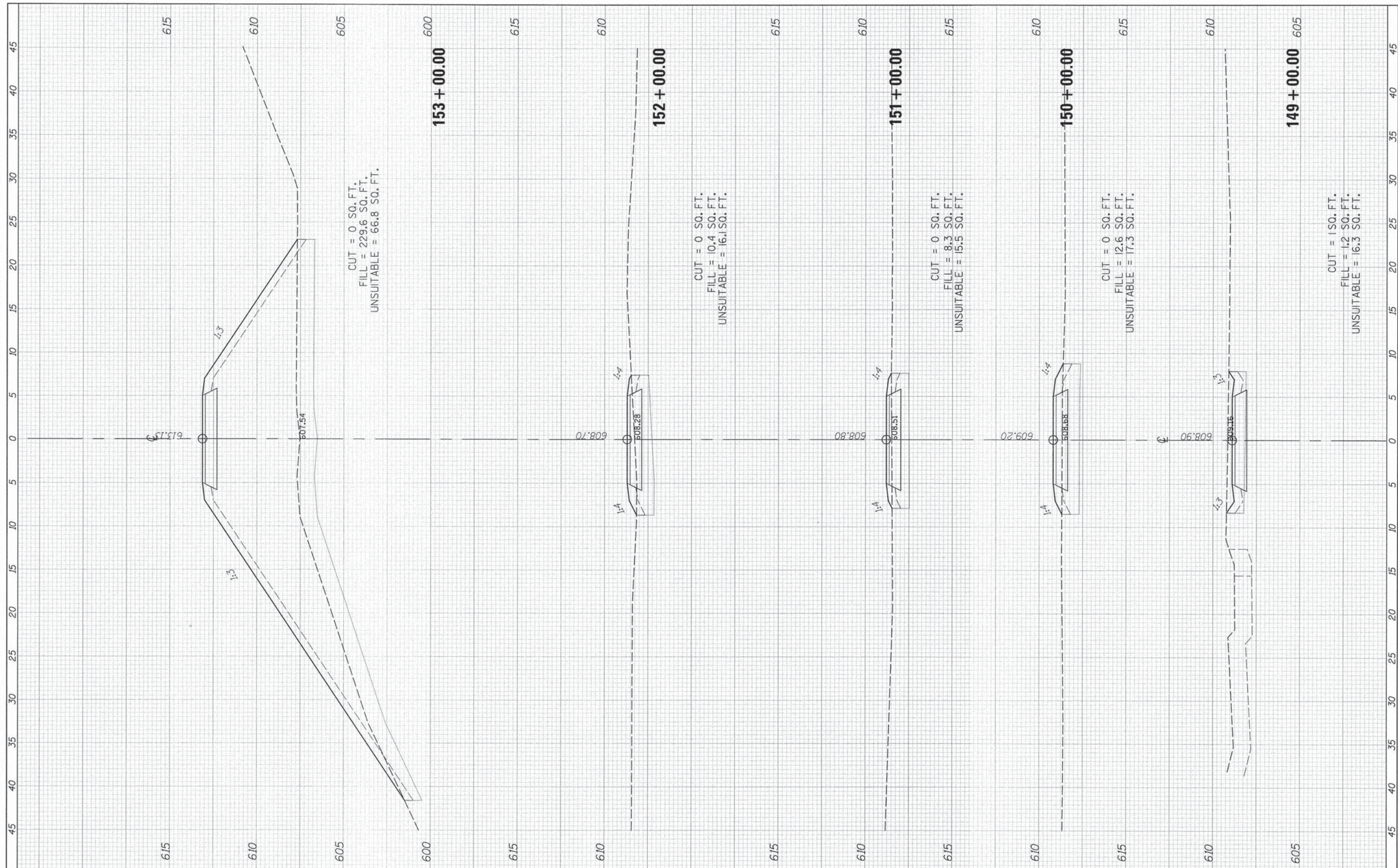
SCALE: SHEET 32 OF 37 SHEETS STA. 142+00.00 TO STA. 148+00.00

F.A. RTE.	SECTION	COUNTY	TOTAL SHEETS	SHEET NO.
	08-F3000-21-BT	COOK	129	124
ILLINOIS FED. AID PROJECT			CONTRACT NO. 61A86	



FINAL SURVEY	DATE
SURVEYED	BY
NOTE BOOK	NO.
AREAS CHECKED	

ORIGINAL SURVEY	DATE
SURVEYED	BY
NOTE BOOK	NO.
AREAS CHECKED	



CUT = 0 SQ. FT.  
 FILL = 229.6 SQ. FT.  
 UNSUITABLE = 66.8 SQ. FT.

CUT = 0 SQ. FT.  
 FILL = 10.4 SQ. FT.  
 UNSUITABLE = 16.1 SQ. FT.

CUT = 0 SQ. FT.  
 FILL = 8.3 SQ. FT.  
 UNSUITABLE = 15.5 SQ. FT.

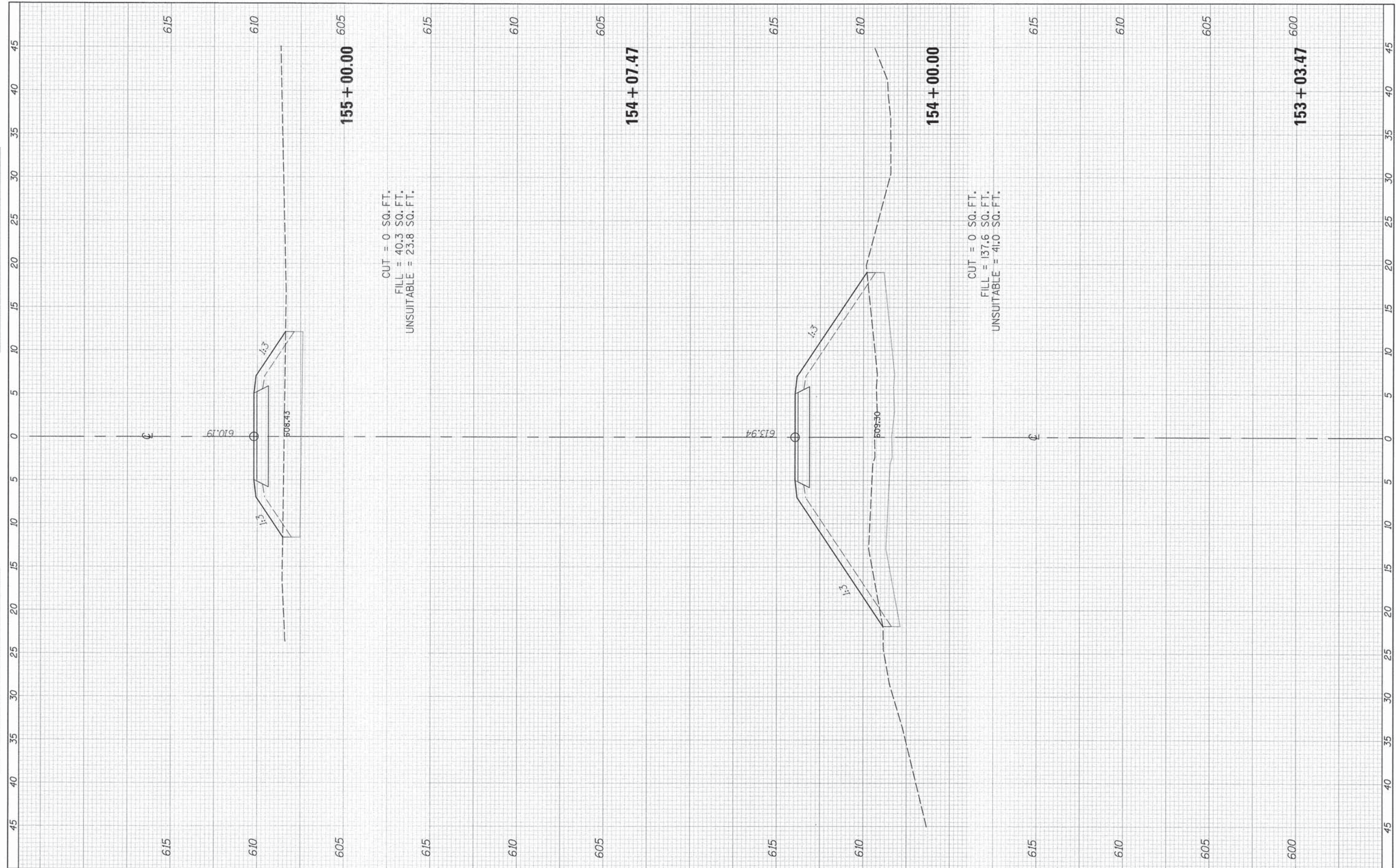
CUT = 0 SQ. FT.  
 FILL = 12.6 SQ. FT.  
 UNSUITABLE = 17.3 SQ. FT.

CUT = 1 SQ. FT.  
 FILL = 1.2 SQ. FT.  
 UNSUITABLE = 16.3 SQ. FT.

FILE NAME	USER NAME = David.Landwehr	DESIGNED	REVISED	<b>STATE OF ILLINOIS</b> <b>DEPARTMENT OF TRANSPORTATION</b>	<b>NORTH BRANCH BIKE TRAIL EXTENSION</b> <b>CROSS SECTIONS</b>	F.A. RTE.	SECTION	COUNTY	TOTAL SHEETS	SHEET NO.
#FILE#	PLOT SCALE = 5,0000 / 1" = 100'	DRAWN	REVISED			08-F3000-21-BT	COOK	129	125	
#MODEL#	PLOT DATE = 12/5/2014	CHECKED = DDL	REVISED			CONTRACT NO. 61A86		ILLINOIS FED. AID PROJECT		
		DATE = 10/20/14	REVISED			SCALE: SHEET 33 OF 37 SHEETS STA. 149+00.00 TO STA. 153+00.00				

FINAL SURVEY	SURVEYED	BY	DATE
NOTE BOOK	PLOTTED		
NO.	DATE		
	AREAS CHECKED		

ORIGINAL SURVEY	SURVEYED	BY	DATE
NOTE BOOK	PLOTTED		
NO.	DATE		
	AREAS CHECKED		



CUT = 0 SQ. FT.  
 FILL = 40.3 SQ. FT.  
 UNSUITABLE = 23.8 SQ. FT.

CUT = 0 SQ. FT.  
 FILL = 137.6 SQ. FT.  
 UNSUITABLE = 41.0 SQ. FT.

FILE NAME	USER NAME - David L. Lortwasser
#FILE#	DESIGNED
#MODEL#	DRAWN
	CHECKED - DDL
	DATE - 10/20/14

PLLOT SCALE - 5/8" = 1'	REVISOR
PLLOT DATE - 12/15/2014	REVISOR
	REVISOR

DESIGNED	REVISOR
DRAWN	REVISOR
CHECKED - DDL	REVISOR
DATE - 10/20/14	REVISOR

**STATE OF ILLINOIS**  
**DEPARTMENT OF TRANSPORTATION**

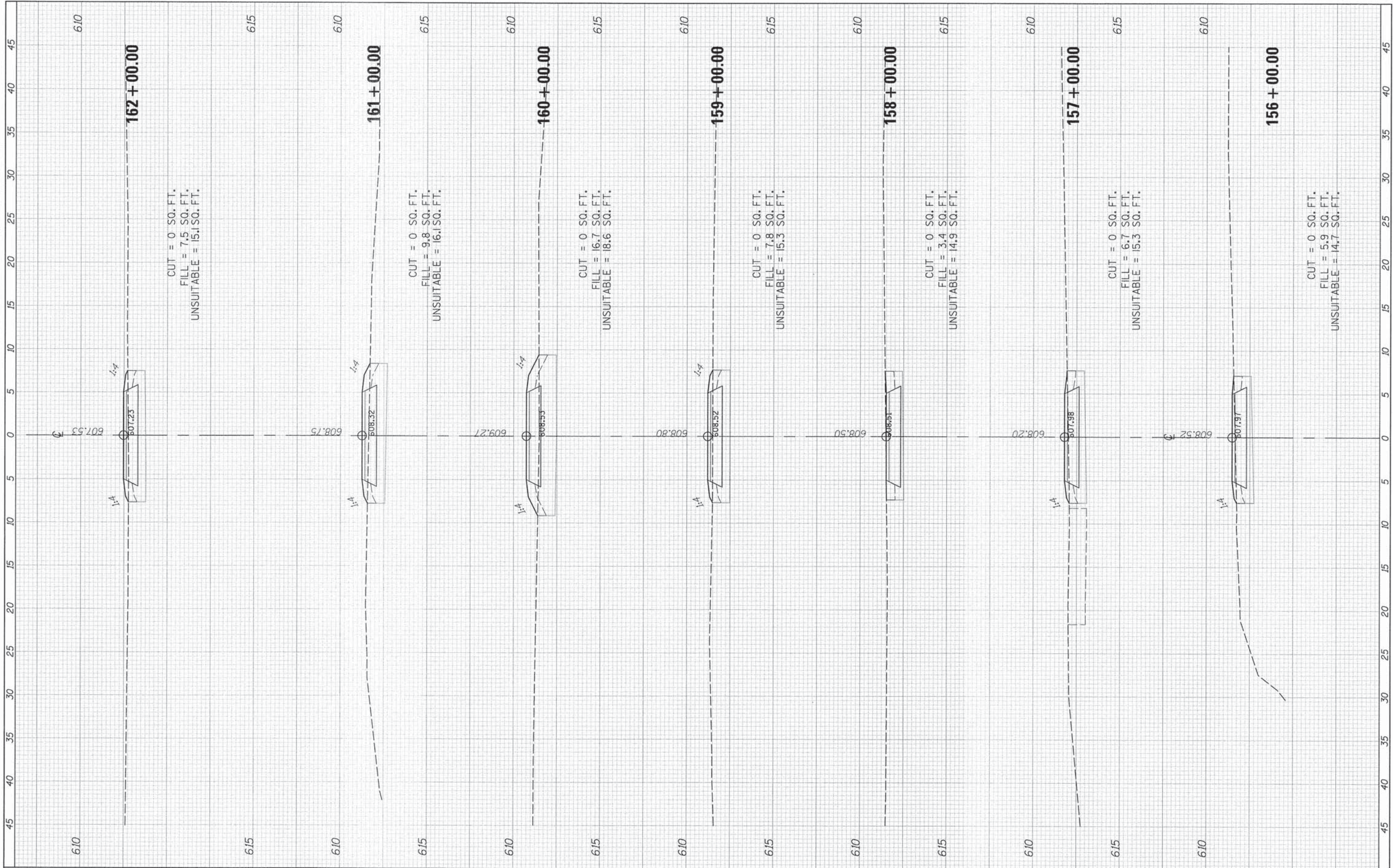
**NORTH BRANCH BIKE TRAIL EXTENSION**  
**CROSS SECTIONS**

SCALE: SHEET 34 OF 37 SHEETS STA. 153+03.47 TO STA. 155+00.00

F.A. RTE.	SECTION	COUNTY	TOTAL SHEETS	SHEET NO.
	08-F3000-21-BT	COOK	129	126
CONTRACT NO. 61A86			[ILLINOIS] FED. AID PROJECT	

FINAL SURVEY	APPROVED	BY	DATE
NOTE BOOK	NOTED		
AREAS	TEMPLATE		
NO.	AREAS CHECKED		

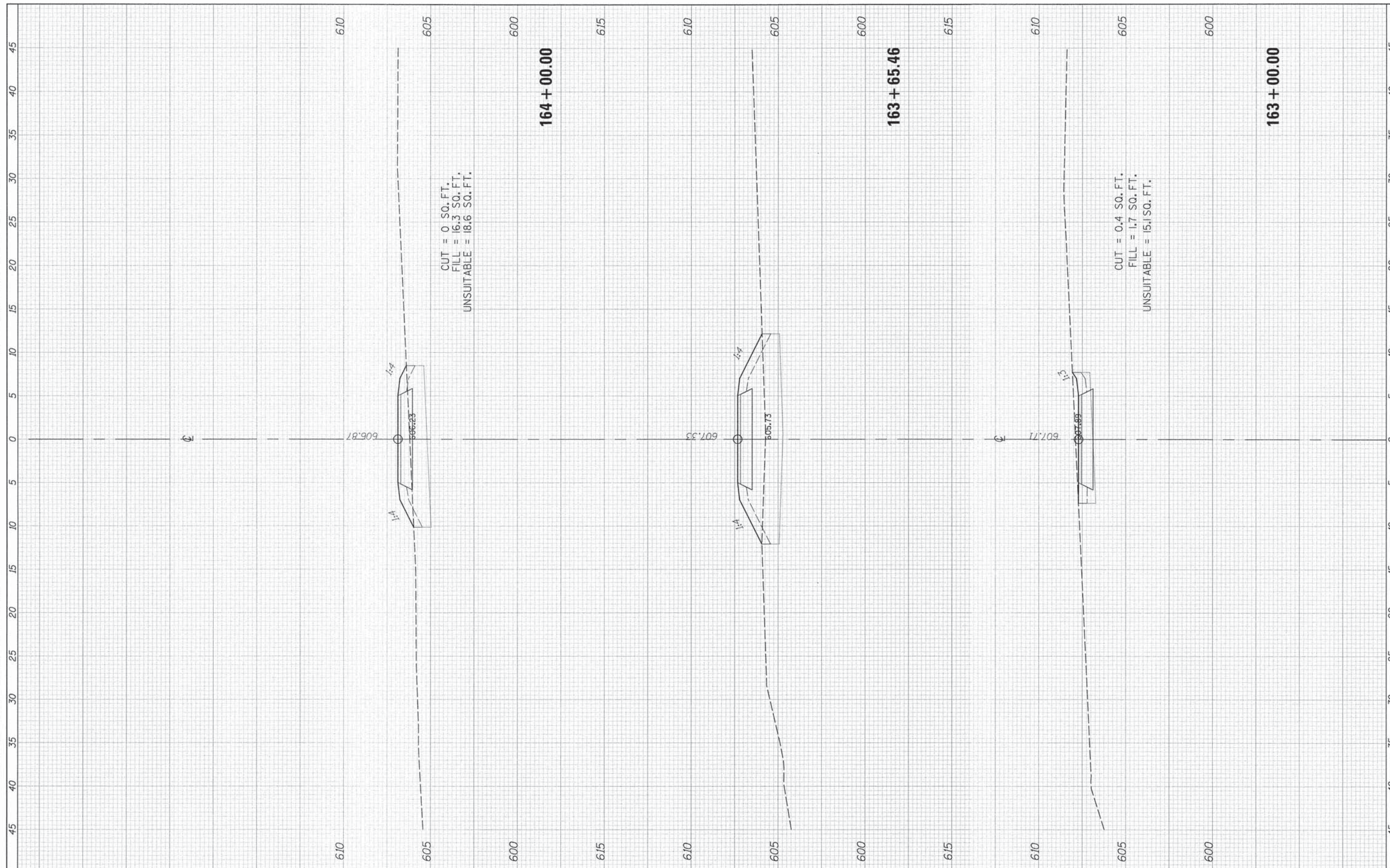
ORIGINAL SURVEY	REPLACED	BY	DATE
NOTE BOOK	PLOTTED		
AREAS	TEMPLATE		
NO.	AREAS CHECKED		



FILE NAME	USER NAME = David.Landwehr	DESIGNED	REVISED	<b>STATE OF ILLINOIS</b> <b>DEPARTMENT OF TRANSPORTATION</b>	<b>NORTH BRANCH BIKE TRAIL EXTENSION</b> <b>CROSS SECTIONS</b>	F.A. RTE.	SECTION	COUNTY	TOTAL SHEETS	SHEET NO.
#FILE#	PLT SCALE = 5/8000" = 1" = 40'	DRAWN	REVISED			08-F3000-21-BT	COOK	129	127	
#MODELNAME#	PLT DATE = 12/15/2014	CHECKED = DDL	REVISED			CONTRACT NO. 61A86		ILLINOIS FED. AID PROJECT		
		DATE = 10/20/14	REVISED			SCALE:	SHEET 35 OF 37 SHEETS	STA. 156+00.00 TO STA. 162+00.00		

FINAL SURVEY	SURVEYED	BY	DATE
NOTE BOOK	NO. _____		
AREAS CHECKED			

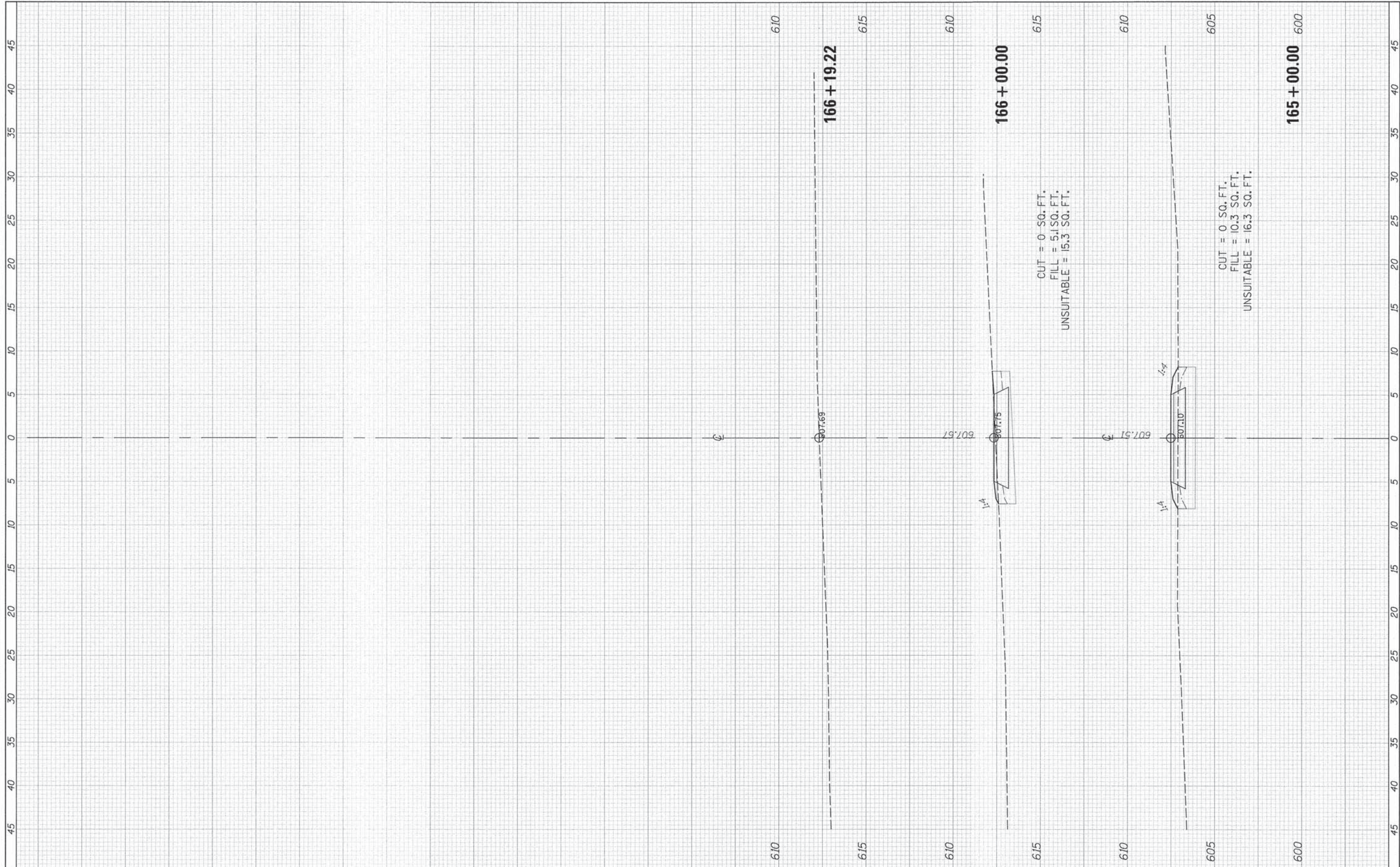
ORIGINAL SURVEY	SURVEYED	BY	DATE
NOTE BOOK	NO. _____		
AREAS CHECKED			



FILE NAME =	USER NAME = David.Lordson	DESIGNED	REVISED	<b>STATE OF ILLINOIS DEPARTMENT OF TRANSPORTATION</b>	<b>NORTH BRANCH BIKE TRAIL EXTENSION CROSS SECTIONS</b>	SCALE:	SHEET 36 OF 37 SHEETS STA. 163+00.00 TO STA. 164+00.00	F.A. RTE.	SECTION	COUNTY	TOTAL SHEETS	SHEET NO.
#FILE#	PLOT SCALE = 5,0000' / in.	DRAWN	REVISED						08-F3000-21-BT	COOK	129	128
MODELNAME#	PLOT DATE = 12/5/2014	CHECKED DDL	REVISED						CONTRACT NO. 61A86			
		DATE = 10/20/14	REVISED						ILLINOIS FED. AID PROJECT			

FINAL SURVEY	BY	DATE
NOTED SURVEY		
NOTE BOOK		
AREA		
AREAS CHECKED		

ORIGINAL SURVEY	BY	DATE
NOTED SURVEY		
NOTE BOOK		
AREA		
AREAS CHECKED		



FILE NAME	USER NAME - David.Landwehr	DESIGNED	REVISED	<b>STATE OF ILLINOIS DEPARTMENT OF TRANSPORTATION</b>	<b>NORTH BRANCH BIKE TRAIL EXTENSION CROSS SECTIONS</b>			F.A. RTE.	SECTION	COUNTY	TOTAL SHEETS	SHEET NO.
#FILE#	PLOT SCALE = 5,00000' / in.	DRAWN	REVISED					08-F3000-21-BT	COOK	129	129	
#MODELNAME#	PLOT DATE = 12/9/2014	CHECKED - DDL	REVISED		CONTRACT NO. 61A86							
		DATE - 10/20/14	REVISED		ILLINOIS FED. AID PROJECT							