

F.A.U. RTE.	SECTION	COUNTY	TOTAL SHEETS	SHEET NO.
6473	15-00044-00-FP	KENDALL	30	1
		ILLINOIS	CONTRACT NO. 87702	

**INDEX OF SHEETS**

**04-24-2020 LETTING ITEM 146**

- 1 COVER SHEET
- 2 GENERAL NOTES
- 3 SUMMARY OF QUANTITIES
- 4 TYPICAL SECTIONS
- 5-7 PLAN SHEETS
- 8-11 INTERSECTION ELEVATION PLANS
- 12-13 MISCELLANEOUS DETAILS
- 14-30 CROSS-SECTIONS

**HIGHWAY STANDARDS**

- 000001-06 - STANDARD SYMBOLS, ABBREVIATIONS AND PATTERNS
- 424001-11 - PERPENDICULAR CURB RAMPS FOR SIDEWALKS
- 424006-04 - DIAGONAL CURB RAMPS FOR SIDEWALKS
- 424011-04 - CORNER PARALLEL CURB RAMPS FOR SIDEWALKS
- 424021-05 - DEPRESSED CORNER FOR SIDEWALKS
- 602301-04 - INLET, TYPE A
- 604051-04 - FRAME AND GRATE, TYPE 11
- 604051-04 - BASE, FRAME AND LIDS TYPE 5
- 606001-07 - CONCRETE CURB TYPE B AND COMBINATION CONCRETE CURB AND GUTTER
- 701006-05 - OFF-ROAD OPERATIONS, 2L, 2W, 15' (4.5 M) TO 24" (600 MM) FROM PAVEMENT EDGE
- 701011-04 - OFF-ROAD MOVING OPERATIONS, 2L, 2W, DAY ONLY
- 701301-04 - LANE CLOSURE, 2L, 2W, SHORT TIME OPERATIONS
- 701311-03 - LANE CLOSURE, 2L, 2W, MOVING OPERATIONS - DAY ONLY
- 701501-06 - URBAN LANE CLOSURE, 2L, 2W, UNDIVIDED
- 701801-06 - SIDEWALK, CORNER OR CROSSWALK CLOSURE
- 701901-08 - TRAFFIC CONTROL DEVICES

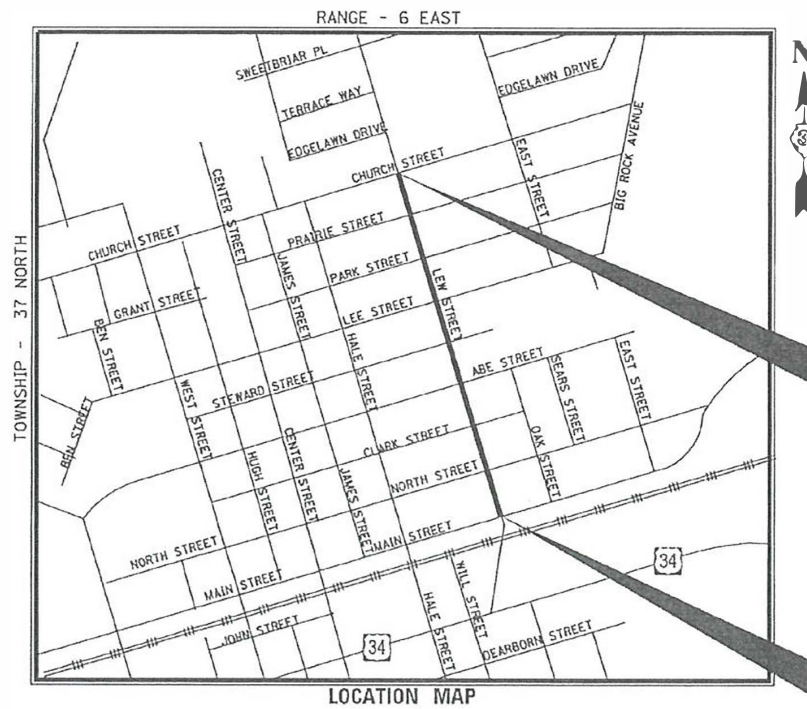
**TRAFFIC DATA**

- DESIGN DESIGNATIONS:  
 LEW STREET = MINOR ARTERIAL
- ADT:  
 LEW STREET = 2,400 (2015)
- DESIGN SPEED:  
 LEW STREET = 30 MPH
- POSTED SPEED:  
 LEW STREET = 30 MPH

STATE OF ILLINOIS  
 DEPARTMENT OF TRANSPORTATION  
**PLANS FOR PROPOSED  
 FEDERAL AID HIGHWAY**

FAU ROUTE 6473 / LEW STREET  
 FROM MAIN STREET TO CHURCH STREET  
 SECTION 15-00044-00-FP  
 PROJECT NO. ANE2(321)  
**RESURFACING WITH SIDEWALK AND CURB AND GUTTER REPLACEMENT**  
 CITY OF PLANO  
 C-93-017-19

**RESURFACING WITH SIDEWALK AND CURB AND GUTTER REPLACEMENT**  
 CITY OF PLANO  
 C-93-017-19

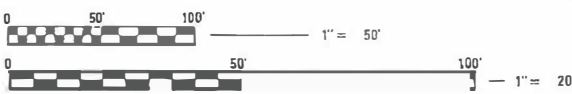


END IMPROVEMENTS  
 LEW STREET  
 STA 124+22.00

BEGIN IMPROVEMENTS  
 LEW STREET  
 STA 100+40.00

PROJECT GROSS AND NET LENGTH:  
 LEW STREET = 2,382.00 FEET (0.45 MILES)

J.U.L.I.E.  
 JOINT UTILITY LOCATING INFORMATION FOR EXCAVATION  
 1-800-892-0123



FULL SIZE PLANS HAVE BEEN PREPARED USING STANDARD ENGINEERING SCALES, REDUCED SIZED PLANS WILL NOT CONFORM TO STANDARD SCALES. IN MAKING MEASUREMENTS ON REDUCED PLANS, THE ABOVE SCALES MAY BE USED

CONTRACT NO. 87702



*Matthew J. Feller*  
 MATTHEW J. FELLER, P.E., PTOE  
 NO. 062-065169  
 EXPIRES: 11/30/21  
 HR GREEN, INC.

**HRGreen** HRGreen.com  
 Illinois Professional Design Firm  
 # 184-001322

STATE OF ILLINOIS  
 DEPARTMENT OF TRANSPORTATION

APPROVED *February 13th* 20 *20*  
*Matthew J. Feller*  
 CITY OF PLANO

PASSED *February 20th* 20 *20*  
*James J. ...*  
 DISTRICT 3 ENGINEER OF LOCAL ROADS & STREETS

RELEASING FOR BID  
 BASED ON LIMITED REVIEW *February 20th* 20 *20*  
*James J. ...*  
 REGION 3 ENGINEER

**PRINTED BY THE AUTHORITY  
 OF THE STATE OF ILLINOIS**

**GENERAL NOTES**

**PAVING**

THE THICKNESS OF HMA MIXTURES SHOWN ON THE PLANS IS THE NOMINAL THICKNESS. DEVIATIONS FROM THE NOMINAL THICKNESS WILL BE PERMITTED WHEN SUCH DEVIATIONS OCCUR DUE TO IRREGULARITIES IN THE EXISTING SURFACE OR BASE ON WHICH THE HMA MIXTURE IS PLACED.

THE HMA SURFACE OF ALL MAILBOX TURNOUTS, PRIVATE ENTRANCES, COMMERCIAL ENTRANCES, AND SIDE ROADS SHALL BE MADE NEATLY, IN A WORKMANLIKE MANNER, AND SHALL ACCURATELY CONFORM TO THE SHAPES AND DIMENSIONS SHOWN ON THE PLAN DETAILS. IF REQUIRED BY THE ENGINEER, THE CONTRACTOR SHALL BE REQUIRED TO SAW CUT THE HMA SURFACE TO CONFORM TO THE SHAPES AND DIMENSIONS SHOWN ON THE PLAN DETAILS. THIS WORK SHALL BE INCLUDED IN THE COST OF THE HMA SURFACE.

THE ENGINEER WILL BE THE SOLE JUDGE CONCERNING CURING TIME FOR THE VARIOUS HMA LIFTS.

**SEWER AND WATER MAIN**

THE CONTRACTOR SHALL ENSURE THAT POSITIVE DRAINAGE IS MAINTAINED AT ALL TIMES DURING AND AFTER THE CONSTRUCTION. THIS WORK SHALL BE CONSIDERED AS INCLUDED IN THE CONTRACT UNIT PRICE OF THE APPLICABLE DRAINAGE ITEMS.

WHEN EXISTING DRAINAGE FACILITIES ARE DISTURBED, THE CONTRACTOR SHALL PROVIDE AND MAINTAIN TEMPORARY OUTLETS AND CONNECTIONS FOR ALL PRIVATE OR PUBLIC DRAINS, SEWERS, OR CATCH BASINS. CONTRACTOR SHALL PROVIDE FACILITIES TO TAKE IN ALL STORM WATER WHICH WILL BE RECEIVED BY THESE DRAINS AND SEWERS AND DISCHARGE SAME. CONTRACTOR SHALL PROVIDE AND MAINTAIN AN EFFICIENT PUMPING PLANT, IF NECESSARY, AND A TEMPORARY OUTLET SHALL BE PREPARED AT ALL TIMES TO DISPOSE OF THE WATER RECEIVED FROM THESE TEMPORARY CONNECTIONS UNTIL SUCH TIME AS THE PERMANENT ROADSIDE DRAINAGE SYSTEM IS BUILT AND IN SERVICE. THIS WORK WILL NOT BE PAID FOR SEPARATELY, BUT SHALL BE CONSIDERED AS INCLUDED IN THE UNIT BID PRICES OF THE CONTRACT.

BEFORE ORDERING PIPE CULVERTS OR STORM SEWERS, THE CONTRACTOR SHALL CONSULT THE ENGINEER FOR EXACT LENGTHS.

THE WORK REQUIRED TO CONNECT ANY SEWER TO AN EXISTING DRAINAGE STRUCTURE OR PIPE WILL NOT BE PAID FOR SEPARATELY, BUT SHALL BE CONSIDERED AS INCLUDED IN THE COST OF THE PROPOSED STORM SEWER ITEMS.

ANY LOOSE MATERIAL DEPOSITED IN THE FLOWLINE OF DRAINAGE STRUCTURES, WHICH OBSTRUCTS THE NATURAL FLOW OF WATER SHALL BE REMOVED AT THE CLOSE OF EACH WORKING DAY. PRIOR TO ACCEPTANCE OF THE IMPROVEMENT, ALL DRAINAGE STRUCTURES SHALL BE FREE OF DIRT AND DEBRIS. THIS WORK WILL NOT BE PAID FOR SEPARATELY, BUT SHALL BE CONSIDERED AS INCLUDED IN THE UNIT BID PRICES OF THE CONTRACT.

ALL FRAMES WITH CLOSED LIDS TO BE FURNISHED AS PART OF THE CONTRACT SHALL HAVE ONE OF THE FOLLOWING WORDS CAST INTO THE LID: "STORM" (FOR STORM SEWER STRUCTURES), "SANITARY" (FOR SANITARY SEWER STRUCTURES), OR "WATER" (FOR WATER SYSTEM STRUCTURES). ANY ADDITIONAL COST FOR THIS REQUIREMENT WILL NOT BE PAID FOR SEPARATELY, BUT SHALL BE CONSIDERED AS INCLUDED IN THE UNIT BID PRICES OF THE FRAMES AND CLOSED LIDS PROVIDED.

FRAME ELEVATIONS GIVEN ON THE PLANS ARE ONLY TO ASSIST THE CONTRACTOR IN DETERMINING THE APPROXIMATE OVERALL HEIGHT OF THE STRUCTURE. FRAMES ON ALL STRUCTURES WILL BE ADJUSTED TO THE FINAL ELEVATION AND CROSS SLOPE OF THE AREA IN WHICH THEY ARE LOCATED.

PROPOSED END SECTIONS SHALL BE SLOPED TO MATCH THE PROPOSED STORM SEWER AND CULVERT PIPE SLOPES, UNLESS OTHERWISE NOTED.

THE PROPOSED DRAINAGE STRUCTURES AND PIPES SHALL BE PROTECTED FROM SEDIMENT IMMEDIATELY AFTER THEY ARE CONSTRUCTED UNTIL THE SURFACES THAT DRAIN TO THEM ARE FULLY PAVED OR VEGETATED.

ALL CURB BOXES TO BE FURNISHED AS PART OF THE CONTRACT SHALL BE HAVE THE ENVIRONMENTAL NOTICE CAST INTO THE CURB BOX, STATING "DUMP NO WASTE, DRAINS TO FRESH WATER" ANY ADDITIONAL COST FOR THIS REQUIREMENT WILL NOT BE PAID FOR SEPARATELY, BUT SHALL BE CONSIDERED AS INCLUDED IN THE UNIT BID PRICES OF THE FRAMES AND GRATES PROVIDED.

ALL OPEN LIDS TO BE FURNISHED AS PART OF THE CONTRACT SHALL BE ADA COMPLIANT.

**STAKING**

THE CONTRACTOR SHALL PROTECT AND CAREFULLY PRESERVE ALL SECTION OR SUBSECTION MONUMENTS, PROPERTY CORNERS, AND REFERENCE MARKERS UNTIL THE OWNER, HIS AGENT, OR AN AUTHORIZED SURVEYOR HAS WITNESSED OR OTHERWISE REFERENCED THEIR LOCATIONS.

ALL RADII FOR PROPOSED CURB AND GUTTER ARE TO THE EDGE OF PAVEMENT, UNLESS OTHERWISE NOTED. CURB AND GUTTER ELEVATIONS SHOWN ALONG RETURNS AND AT POINTS OF CURVATURE, ETC. ARE TO THE EDGE OF PAVEMENT UNLESS OTHERWISE NOTED.

EXCEPT AS NOTED ON THE PLANS, PAVEMENT GRADES SHOWN ARE AT THE TOP OF PAVEMENT SURFACES.

UNLESS OTHERWISE NOTED, THE OFFSETS FOR DRAINAGE STRUCTURES WITHIN THE CURB ARE MEASURED TO THE EDGE OF PAVEMENT. THE OFFSETS FOR ALL OTHER DRAINAGE STRUCTURES ARE MEASURED TO THE CENTER OF THE STRUCTURE.

ALL ELEVATIONS ARE ON THE NGVD 29 DATUM.

**MISCELLANEOUS**

DETECTABLE WARNING SURFACES SHALL EXTEND 2.0 FT MINIMUM IN THE DIRECTION OF PEDESTRIAN TRAVEL. AT CURB RAMPS AND BLENDED TRANSITIONS, DETECTABLE WARNING SURFACES SHALL EXTEND THE FULL WIDTH OF THE RAMP RUN (EXCLUDING ANY FLARES) OR BLENDED TRANSITIONS. SOME DETECTABLE WARNING PRODUCTS REQUIRE A CONCRETE BORDER FOR PROPER INSTALLATION. THE CONCRETE BORDER SHALL NOT EXCEED 2 INCHES.

THE CONTRACTOR SHALL MAINTAIN EXISTING SIDE STREET AND DRIVEWAY ACCESS TO EACH ABUTTING PROPERTY AT ALL TIMES DURING CONSTRUCTION OF THE PROJECT UNLESS OTHERWISE NOTED ON THE PLANS OR DIRECTED BY THE ENGINEER.

IT IS THE CONTRACTOR'S RESPONSIBILITY TO ASCERTAIN EXISTING FIELD CONDITIONS BEFORE BIDDING ON THE CONTRACT.

WHERE NEW WORK MEETS EXISTING FEATURES TO REMAIN, THE CONTRACTOR SHALL FIELD CHECK ALL DIMENSIONS AND ELEVATIONS PRIOR TO PROCEEDING WITH CONSTRUCTION AND NOTIFY THE ENGINEER IMMEDIATELY OF ANY DISCREPANCIES.

SEEDING WILL NOT BE PERMITTED AT ANY TIME WHEN THE GROUND IS FROZEN, WET, OR IN AN UNTILLABLE CONDITION. LOCATIONS TO BE SEEDED WILL BE DETERMINED BY THE ENGINEER.

ANY REFERENCE TO A STANDARD THROUGHOUT THE PLANS OR SPECIAL PROVISIONS SHALL BE INTERPRETED TO MEAN THE EDITION AS INDICATED BY THE SUBNUMBER SHOWN IN THE LIST OF STANDARDS INCLUDED IN THESE PLANS.

THE REMOVAL OF AGGREGATE SHOULDERS AND ENTRANCES WILL NOT BE PAID FOR SEPARATELY, BUT SHALL BE INCLUDED IN THE CONTRACT UNIT BID PRICE FOR EARTH EXCAVATION.

SAW CUTTING WILL BE REQUIRED FOR ALL REMOVAL ITEMS LISTED IN SECTION 440 OF THE STANDARD SPECIFICATIONS, SHOWN IN THE PLANS, AND AS DIRECTED BY THE ENGINEER. THE COST OF SAW CUTTING WILL BE INCLUDED IN CONTRACT UNIT BID PRICES FOR THE ITEMS BEING REMOVED.

THE CONTRACTOR WILL BE REQUIRED TO COMPLY WITH ALL STATE REGULATIONS REGARDING AIR, WATER, AND NOISE POLLUTION. THE CONTRACTOR IS PROHIBITED FROM BURNING ANY MATERIAL WITHIN OR ADJACENT TO THE IMPROVEMENT.

THE SUBGRADE SHALL BE KEPT DRAINED DURING CONSTRUCTION OF THE PAVEMENT STRUCTURE. THE CONTRACTOR SHALL FACILITATE SURFACE DRAINAGE BY CUTTING WEEPS IN THE SUBGRADE OR ADJACENT TERRAIN AS NECESSARY. THIS WORK SHALL BE CONSIDERED AS INCLUDED IN THE UNIT BID PRICES OF THE CONTRACT AND NO ADDITIONAL COMPENSATION WILL BE ALLOWED.

THE PRESERVATION OF EXISTING TREES IS OF THE UTMOST IMPORTANCE. ALL TREE PROTECTION, TREE REMOVAL, PRUNING AND ROOT PRUNING SHALL BE COMPLETED BEFORE CONSTRUCTION OPERATIONS COMMENCE IN ANY AREA. AT NO TIME SHALL THE CONTRACTOR PRUNE OR REMOVE ANY TREES UNLESS SPECIFICALLY DIRECTED BY THE ENGINEER. PRUNING WILL NOT BE PAID FOR SEPARATELY, BUT SHALL BE CONSIDERED AS INCLUDED IN THE UNIT BID PRICES OF THE CONTRACT, AND NO ADDITIONAL COMPENSATION WILL BE ALLOWED.

CALCULATED EARTH EXCAVATION = 641 CU YD  
CALCULATED FILL AREAS = 338 CU YD  
BALANCE = 303 CU YD

QUANTITY FOR NON-SPECIAL WASTE DISPOSAL HAVE BEEN INCLUDED IN THE EVENT THAT WILL BE NECESSARY TO COMPLETE THE PROJECT. THIS ITEMS SHALL NOT BE USED UNLESS APPROVED BY THE ENGINEER. NO ADDITIONAL COMPENSATION WILL BE ALLOWED FOR ITEMS / QUANTITIES NOT USED.

THE DISTURBANCE OF AREAS ADJACENT TO THE SIDEWALK REMOVAL AND REPLACEMENT SHALL BE KEPT TO A MINIMUM AND WILL NOT BE ALLOWED OUTSIDE THE LIMITS OF THE SIDEWALK. EXCAVATION SHALL NOT TAKE PLACE UNLESS APPROVED BY THE ENGINEER. ANY EXCAVATION BEYOND THE LIMITS OF THE SIDEWALK WILL NOT BE PAID FOR SEPARATELY, BUT SHALL BE INCLUDED IN THE UNIT BID PRICES OF THE CONTRACT.

**BENCHMARKS**

SOUTHEAST TAG BOLT ON FIRE HYDRANT AT THE SOUTHWEST CORNER OF LEW AND NORTH STREETS. ELEVATION: 654.57 (NAVD 88)

NORTHWEST BURY BOLT ON FIRE HYDRANT AT THE NORTHWEST CORNER OF LEW AND LEE STREETS. ELEVATION: 650.03 (NAVD 88)

SOUTHEAST TAG BOLT ON FIRE HYDRANT AT THE SOUTHWEST CORNER OF LEW AND CHURCH STREETS. ELEVATION: 653.22 (NAVD 88)

**UTILITIES**

THE CONTRACTOR SHALL BE RESPONSIBLE FOR CONTACTING THE OWNERS OF ALL UTILITIES PRIOR TO CONSTRUCTION TO DETERMINE THE LOCATION OF ALL UTILITY EQUIPMENT. THE CONTRACTOR SHALL COOPERATE WITH ALL UTILITY OWNERS IN ACCORDANCE WITH THE STANDARD SPECIFICATIONS IF UTILITY RELOCATION, ADJUSTMENT, OR PROTECTION IS NECESSARY.

ABANDONED UNDERGROUND UTILITIES THAT CONFLICT WITH CONSTRUCTION SHALL BE DISPOSED OF OUTSIDE THE LIMITS OF THE RIGHT OF WAY ACCORDING TO ARTICLE 202.03 OF THE STANDARD SPECIFICATIONS AND AS DIRECTED BY THE ENGINEER. THIS WORK WILL NOT BE PAID FOR SEPARATELY, BUT SHALL BE CONSIDERED AS INCLUDED IN THE COST OF EARTH EXCAVATION.

THE LOCATION OF EXISTING DRAINAGE STRUCTURES, STORM SEWERS, WATER MAINS, SANITARY SEWERS, AND ANY OTHER PUBLIC OR PRIVATE UTILITIES AS SHOWN ON THE PLANS IS APPROXIMATE AND THEIR EXACT LOCATION IS TO BE DETERMINED IN THE FIELD BY THE CONTRACTOR. THIS WORK SHALL BE CONSIDERED AS INCLUDED IN THE UNIT BID PRICES OF THE CONTRACT, AND NO ADDITIONAL COMPENSATION WILL BE ALLOWED.

THE CONTRACTOR SHALL BE RESPONSIBLE FOR THE PROTECTION OF ALL UNDERGROUND AND SURFACE UTILITIES EVEN THOUGH THEY MIGHT NOT BE SHOWN ON THE PLANS, ANY UTILITY PROPERTY DAMAGED DURING CONSTRUCTION SHALL BE REPAIRED OR REPLACED TO THE SATISFACTION OF THE OWNER AT THE CONTRACTOR'S EXPENSE.

THE FOLLOWING RATES OF APPLICATION HAVE BEEN USED IN CALCULATING PLAN QUANTITIES:

GRANULAR MATERIALS	2.05	TONS / CU YD
BITUMINOUS MAT (PRIME COAT)	0.05	LBS / SQ FT (MILLED HMA/AGED HMA)
	0.025	LBS / SQ FT (HMA LIFTS)
	0.25	LBS / SQ FT (AGGREGATE)
HMA RESURFACING	112	LBS / SQ YD / IN
SHORT TERM PAVEMENT MARKING	10	FT / 100 FT OF APPLICATION

**HMA MIXTURE REQUIREMENTS**

	HMA POLYMERIZED LEVEL BINDER (LEW STREET)	HMA SURFACE (LEW STREET)
PG GRADE	PG64-22	PG64-22
DESIGN AIR VOIDS	4.0% @ N50	4.0% @ N50
MIXTURE COMPOSITION	IL 4.75	IL 9.5
FRICTION AGGREGATE		MIXTURE C
MIXTURE WEIGHT	112.0 LB/SY/IN	112.0 LB/SY/IN
QUALITY MANAGEMENT PROGRAM	OCOA	OCOA
SUBLOT SIZE	NA	NA
DENSITY TEST METHOD	% GROWTH CURVE	CORES

MATERIAL SHALL BE COMPACTED TO 93.0 - 97.4 PERCENT OF THE MAXIMUM THEORETICAL DENSITY, EXCEPT THAT WHEN PLACED AS FIRST LIFT ON AN UNIMPROVED SUBGRADE THE MINIMUM PERCENT COMPACTION SHALL BE 92.0 PERCENT. THE MAXIMUM THEORETICAL DENSITY SHALL BE DETERMINED FROM THE MOVING AVERAGE AS SPECIFIED IN THE 0A/0C SPECIFICATION.

WHEN MORE THAN 20% RAP IS USED, A SOFTER ASPHALT BINDER (PG58-22) MAY BE REQUIRED AS DETERMINED BY THE ENGINEER.

PLAN	SURVEYED	DATE
NOTE BOOK NO.	PLOTTED	
	ALIGNED	
	CHECKED	
	BY	
	FILE NAME	

PROFILE	SURVEYED	DATE
NOTE BOOK NO.	GRADES CHECKED	
	STRUCTURE	
	NOTAT THIS OFFICE	

HRG PROJECT NO.: #0624  
HRG PROJ. CONTACT: 624.999.01.697  
FILE NUMBER: 15-00044-00-FP  
PEN TABLE: 15-00044-00-FP



USER NAME = mfoeller	DESIGNED - DD	REVISED -
	DRAWN - DD	REVISED -
PLOT SCALE =	CHECKED - MJF	REVISED -
PLOT DATE = 2/13/2020	DATE - 1/3/2019	REVISED -

**STATE OF ILLINOIS  
DEPARTMENT OF TRANSPORTATION**

**INDEX /HIGHWAY STANDARDS**

SCALE: SHEET OF SHEETS STA. TO STA.

F.A.U. RTE.	SECTION NO.	COUNTY	TOTAL SHEETS	SHEET NO.
6473	15-00044-00-FP	KENDALL	29	2
CONTRACT NO. 87702				
FED. ROAD DIST. NO. ILLINOIS FED. AID PROJECT				

DATE	
BY	
PLAN	
SURVEYED	
ALIGNED	
NOTED	
FILED	
NO.	

DATE	
BY	
PROFILE	
GRADES	
PLOTTED	
NOTED	
FILED	
NO.	

HRC PROJECT NO: 18024  
 HRC PROJECT CONTACT: 624.400.0100  
 FILE NAME: IL.pdf  
 PLOT DRIVER: il.pdf\_w\_dwtcf9  
 PEN TABLE: pln.tbl

CODE NUMBER	PAY ITEM	UNIT	TOTAL QUANTITY
20200100	EARTH EXCAVATION	CU YD	641
20800150	TRENCH BACKFILL	CU YD	10
21101615	TOPSOIL FURNISH AND PLACE, 4"	SQ YD	1,204
25000110	SEEDING, CLASS 1A	ACRE	0.3
25000400	NITROGEN FERTILIZER NUTRIENT	POUND	27
25000500	PHOSPHORUS FERTILIZER NUTRIENT	POUND	27
25000600	POTASSIUM FERTILIZER NUTRIENT	POUND	27
25100630	EROSION CONTROL BLANKET	SQ YD	1,204
28000250	TEMPORARY EROSION CONTROL SEEDING	POUND	50
28000510	INLET FILTERS	EACH	17
31101200	SUBBASE GRANULAR MATERIAL, TYPE B 4"	SQ YD	2,135
31101810	SUBBASE GRANULAR MATERIAL, TYPE B 12"	SQ YD	805
40600290	BITUMINOUS MATERIALS (TACK COAT)	POUND	4,701
40600827	POLYMERIZED LEVELING BINDER (MACHINE METHOD), IL-4.75, N50	TON	439
40600982	HOT-MIX ASPHALT SURFACE REMOVAL - BUTT JOINT	SQ YD	837
40600990	TEMPORARY RAMP	SQ YD	288
40604050	HOT-MIX ASPHALT SURFACE COURSE, IL-9.5, MIX "C", N50	TON	585
42300200	PORTLAND CEMENT CONCRETE DRIVEWAY PAVEMENT, 6 INCH	SQ YD	441
42400200	PORTLAND CEMENT CONCRETE SIDEWALK 5 INCH	SQ FT	15,240
42400800	DETECTABLE WARNINGS	SQ FT	638
44000100	PAVEMENT REMOVAL	SQ YD	292
44000200	DRIVEWAY PAVEMENT REMOVAL	SQ YD	441
44000500	COMBINATION CURB AND GUTTER REMOVAL	FOOT	4,559
44000600	SIDEWALK REMOVAL	SQ FT	15,071
44201713	CLASS D PATCHES, TYPE 1, 6 INCH	SQ YD	75
550A0050	STORM SEWERS, CLASS A, TYPE 1 12"	FOOT	100
56109210	WATER VALVES TO BE ADJUSTED	EACH	3
60236800	INLETS, TYPE A, TYPE 11 FRAME AND GRATE	EACH	5
60255500	MANHOLES TO BE ADJUSTED	EACH	33
60404805	FRAMES AND GRATES, TYPE 11V	EACH	13

CODE NUMBER	PAY ITEM	UNIT	TOTAL QUANTITY
60406200	FRAMES AND LIDS, TYPE 5, OPEN LID	EACH	2
60608562	COMBINATION CONCRETE CURB AND GUTTER, TYPE M-4.12	FOOT	4,559
66900200	NON-SPECIAL WASTE DISPOSAL	CU YD	303
67000400	ENGINEER'S FIELD OFFICE, TYPE A	CAL MO	4
67100100	MOBILIZATION	L SUM	1
70102620	TRAFFIC CONTROL AND PROTECTION, STANDARD 701501	L SUM	1
70102640	TRAFFIC CONTROL AND PROTECTION, STANDARD 701801	L SUM	1
70300100	SHORT TERM PAVEMENT MARKING	FOOT	925
70300150	SHORT TERM PAVEMENT MARKING REMOVAL	SQ FT	308
70300220	TEMPORARY PAVEMENT MARKING - LINE 4"	FOOT	1,250
Δ 70300280	TEMPORARY PAVEMENT MARKING - LINE 24"	FOOT	336
Δ 78000400	THERMOPLASTIC PAVEMENT MARKING - LINE 6"	FOOT	2,138
Δ 78000650	THERMOPLASTIC PAVEMENT MARKING - LINE 24"	FOOT	336
X0327980	PAVEMENT MARKING REMOVAL - WATER BLASTING	SQ FT	178
X4021000	TEMPORARY ACCESS (PRIVATE ENTRANCE)	EACH	27
X4401198	HOT-MIX ASPHALT SURFACE REMOVAL, VARIABLE DEPTH	SQ YD	6,965
X6023840	REMOVE & RELOCATE INLETS	EACH	15
X7030005	TEMPORARY PAVEMENT MARKING REMOVAL	SQ FT	1,500
Z0013798	CONSTRUCTION LAYOUT	L SUM	1
Z0030850	TEMPORARY INFORMATION SIGNING	SQ FT	200

Δ SPECIALTY ITEMS



HRGreen.com  
 Illinois Professional Design Firm  
 #184-001322

USER NAME = mfaller	DESIGNED - DD	REVISED -
	DRAWN - DD	REVISED -
PLOT SCALE =	CHECKED - MJF	REVISED -
PLOT DATE = 2/13/2020	DATE - 1/3/2019	REVISED -

STATE OF ILLINOIS  
DEPARTMENT OF TRANSPORTATION

SUMMARY OF QUANTITIES

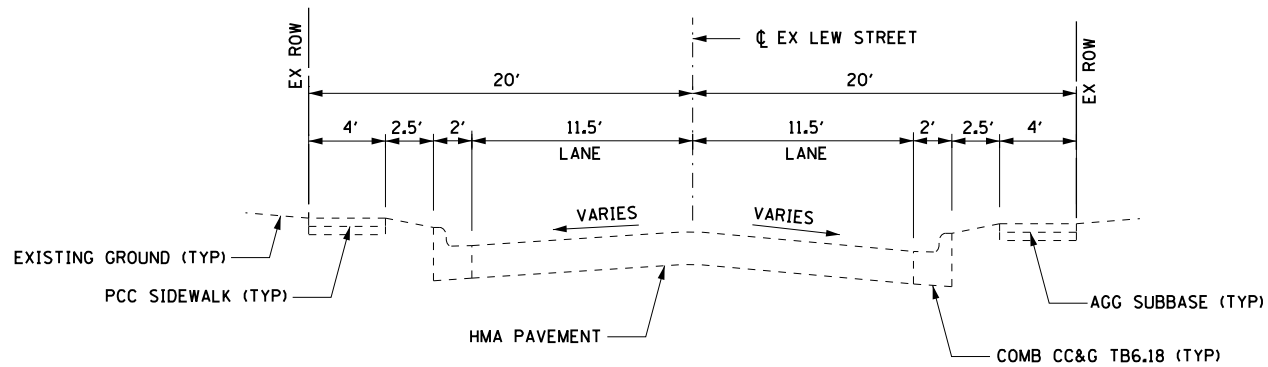
SCALE: SHEET OF SHEETS STA. TO STA.

F.A.U. RTE.	SECTION NO.	COUNTY	TOTAL SHEETS	SHEET NO.
6473	15-00044-00-FP	KENDALL	30	3
FED. ROAD DIST. NO.			ILLINOIS FED. AID PROJECT	
			CONTRACT NO. 87702	

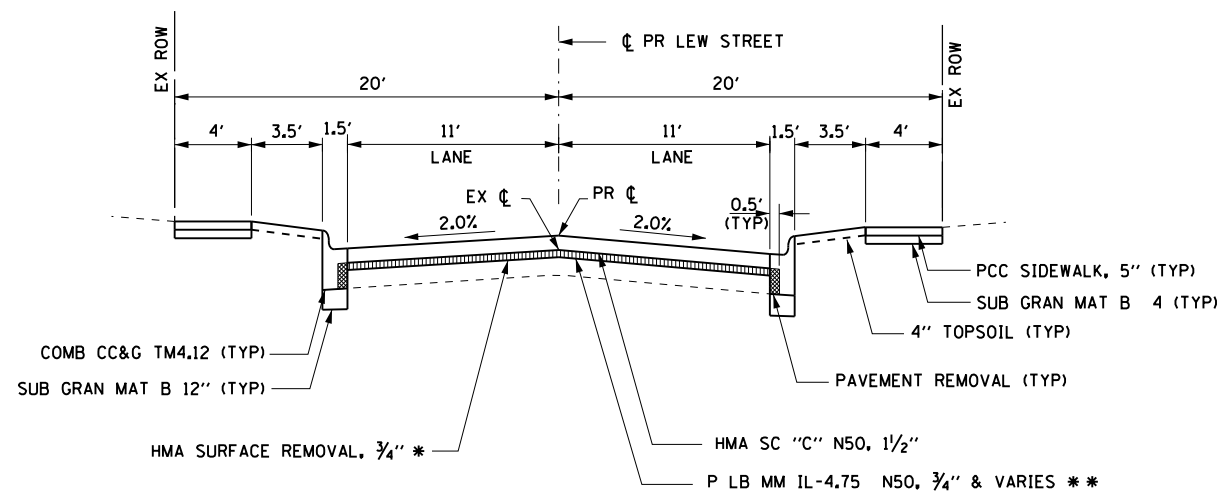
PLAN	SURVEYED	DATE
	PLOTTED	
	GRADES CHECKED	
	ALIGNMENT CHECKED	
	STRUCTURE NOTATIONS CHECKED	
	PAD FILE NAME	
	NO.	
	BY	

PROFILE	SURVEYED	DATE
	PLOTTED	
	GRADES CHECKED	
	ALIGNMENT CHECKED	
	STRUCTURE NOTATIONS CHECKED	
	PAD FILE NAME	
	NO.	
	BY	

HRG PROJECT NO.: #8624  
 HRG PROJ. CONTACT: 624.7950.6979  
 FILE NUMBER: 15-00044-00-FP  
 PEN TABLE: 15-00044-00-FP



**EXISTING LEW STREET TYPICAL SECTION**



**PROPOSED LEW STREET TYPICAL SECTION**

- \* HMA SURFACE REMOVAL DEPTH SHALL BE 3/4" AT THE CENTERLINE OF LEW STREET. THE CROSS-SLOPE SHALL BE SET AT 2%. THIS WORK WILL BE PAID FOR AT THE CONTRACT UNIT PRICE PER SQUARE YARD FOR HOT-MIX ASPHALT SURFACE REMOVAL, VARIABLE DEPTH. HMA SURFACE REMOVAL WILL BE MEASURED FOR PAYMENT IN ACCORDANCE WITH ARTICLE 440.07 OF THE STANDARD SPECIFICATIONS.
- \* THE MINIMUM THICKNESS OF LEVELING BINDER SHALL BE 3/4". ADDITIONAL LEVELING BINDER MAY BE REQUIRED WHERE THE EXISTING CROSS-SLOPE IS GREATER THAN 2%. THIS WORK WILL BE PAID FOR AT THE CONTRACT UNIT PRICE PER TON FOR POLYMERIZED LEVELING BINDER (MACHINE METHOD), IL-4.75, N50. IT WILL BE MEASURED FOR PAYMENT IN ACCORDANCE WITH ARTICLE 406.14 OF THE STANDARD SPECIFICATIONS.



USER NAME = mfeiler	DESIGNED - DD	REVISED -
PLLOT SCALE =	DRAWN - DD	REVISED -
PLLOT DATE = 2/13/2020	CHECKED - MJF	REVISED -
	DATE - 1/3/2019	REVISED -

**STATE OF ILLINOIS  
DEPARTMENT OF TRANSPORTATION**

**TYPICAL SECTIONS**

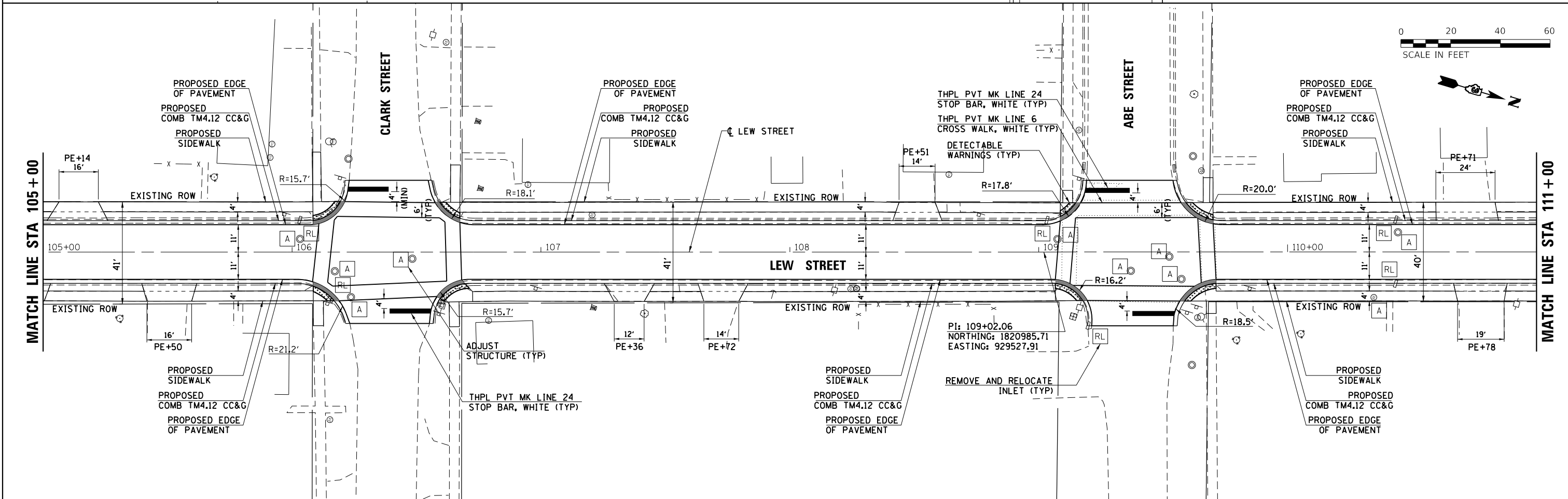
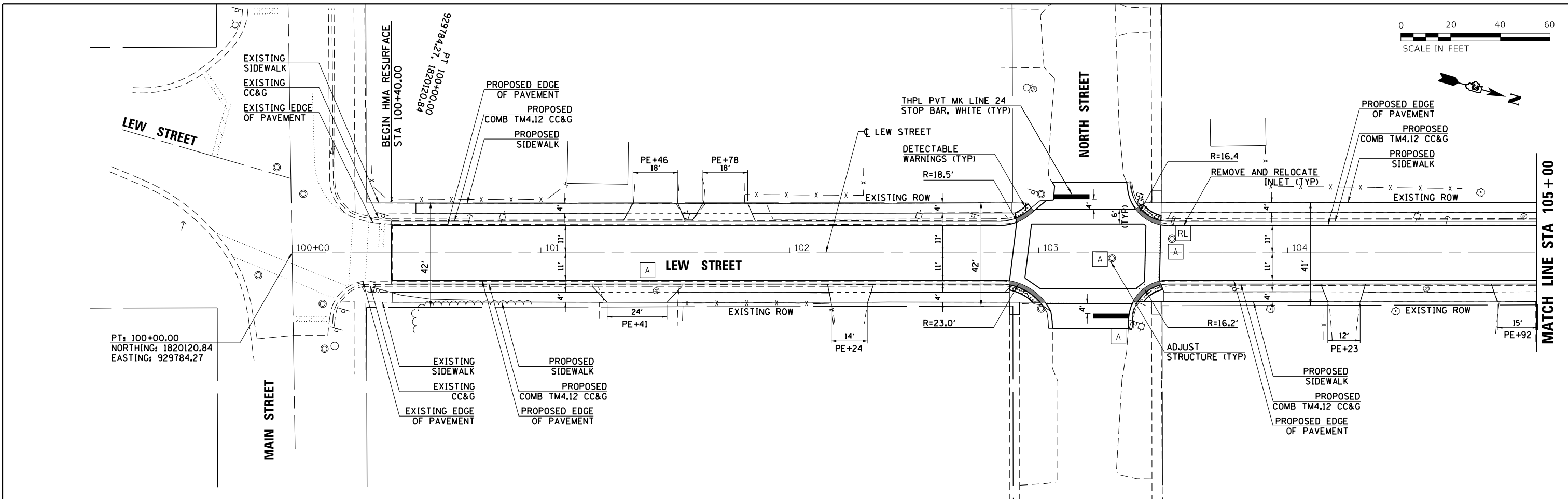
SCALE: SHEET OF SHEETS STA. TO STA.

F.A.U. RTE.	SECTION NO.	COUNTY	TOTAL SHEETS	SHEET NO.
6473	15-00044-00-FP	KENDALL	30	4
CONTRACT NO. 87702				
FED. ROAD DIST. NO.		ILLINOIS FED. AID PROJECT		

PLAN	SURVEYED	DATE
	PLOTTED	
	GRADES CHECKED	
	ALIGNMENT CHECKED	
	STRUCTURE NOTATIONS CHECKED	
	FILE NAME	
	NO.	

PROFILE	SURVEYED	DATE
	PLOTTED	
	GRADES CHECKED	
	ALIGNMENT CHECKED	
	STRUCTURE NOTATIONS CHECKED	
	FILE NAME	
	NO.	

HRG PROJECT NO.: #0624  
 HRG PROJ. CONTACT: #24\_ppp01.gpr  
 FILE NUMBER: 624\_ppp01.gpr  
 PEN TABLE: p01tbl01.tbl

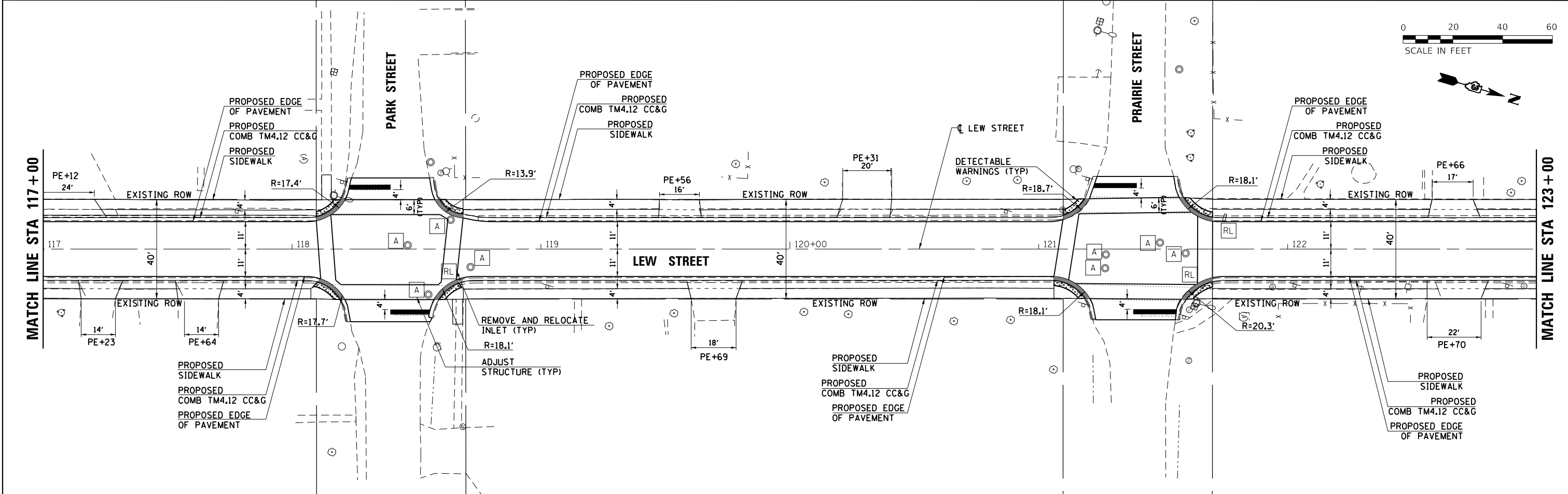
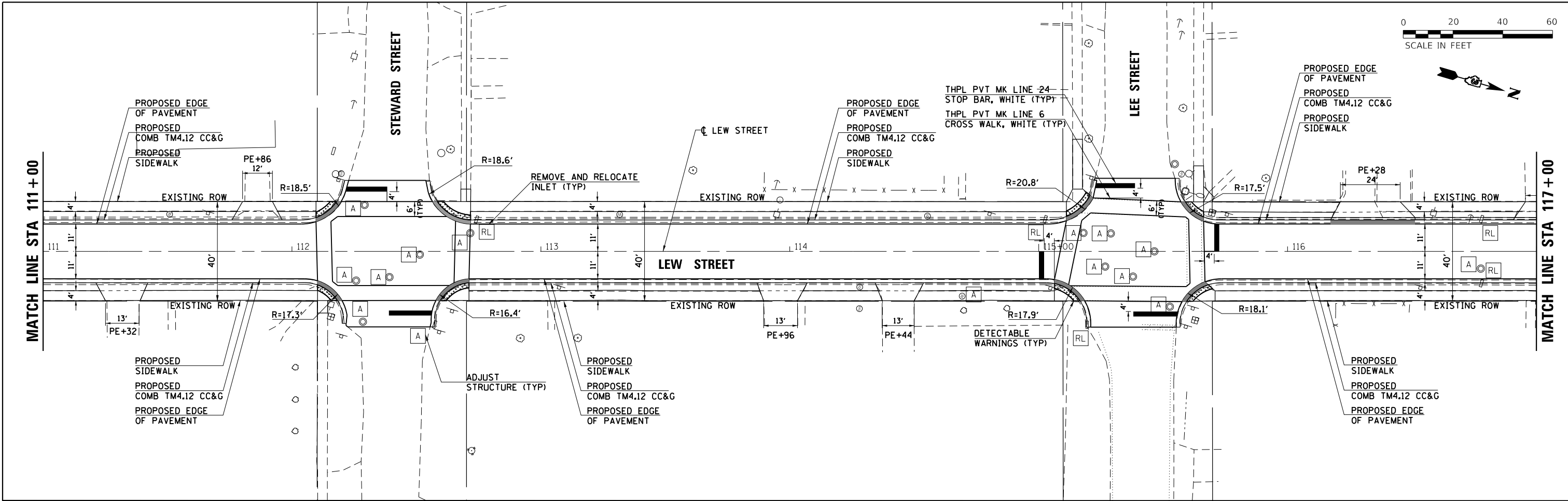


	HRGreen.com Illinois Professional Design Firm #184-001322	USER NAME = mfaller DESIGNED - DD DRAWN - DD CHECKED - MJF PLOT DATE = 2/13/2020	REVISED - REVISED - REVISED - REVISED -	<b>STATE OF ILLINOIS</b> <b>DEPARTMENT OF TRANSPORTATION</b>	<b>PLAN SHEET - LEW STREET</b> <b>(1 OF 3)</b>	SCALE: SHEET OF SHEETS STA. 100+00.00 TO STA. 111+00.00	F.A.U. R.T.E. 6473	SECTION NO. 15-00044-00-FP	COUNTY KENDALL	TOTAL SHEETS 30	SHEET NO. 5
	CONTRACT NO. 87702						FED. ROAD DIST. NO.	ILLINOIS FED. AID PROJECT			

PLAN	SURVEYED	DATE
	PLOTTED	
	GRADES CHECKED	
	ALIGNMENT CHECKED	
	STRUCTURE NOTATIONS OK'D	
	NOTE BOOK NO.	
	FILE NAME	
	PEN TABLE	

PROFILE	SURVEYED	DATE
	PLOTTED	
	GRADES CHECKED	
	ALIGNMENT CHECKED	
	STRUCTURE NOTATIONS OK'D	
	NOTE BOOK NO.	
	FILE NAME	
	PEN TABLE	

HRG PROJECT NO.: #0624  
 HRG PROJ. CONTACT: 624\_ppp02.dgn  
 FILE NAME: 15-00044-00-FP-01.dwg  
 PEN TABLE: p01tbl.tbl



USER NAME = mfaller	DESIGNED - DD	REVISED -
	DRAWN - DD	REVISED -
	CHECKED - MJF	REVISED -
	DATE - 1/3/2019	REVISED -
PLOT SCALE =		
PLOT DATE = 2/13/2020		

DESIGNED - DD	REVISED -
DRAWN - DD	REVISED -
CHECKED - MJF	REVISED -
DATE - 1/3/2019	REVISED -

**STATE OF ILLINOIS  
DEPARTMENT OF TRANSPORTATION**

**PLAN SHEET - LEW STREET  
(2 OF 3)**

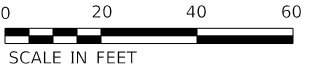
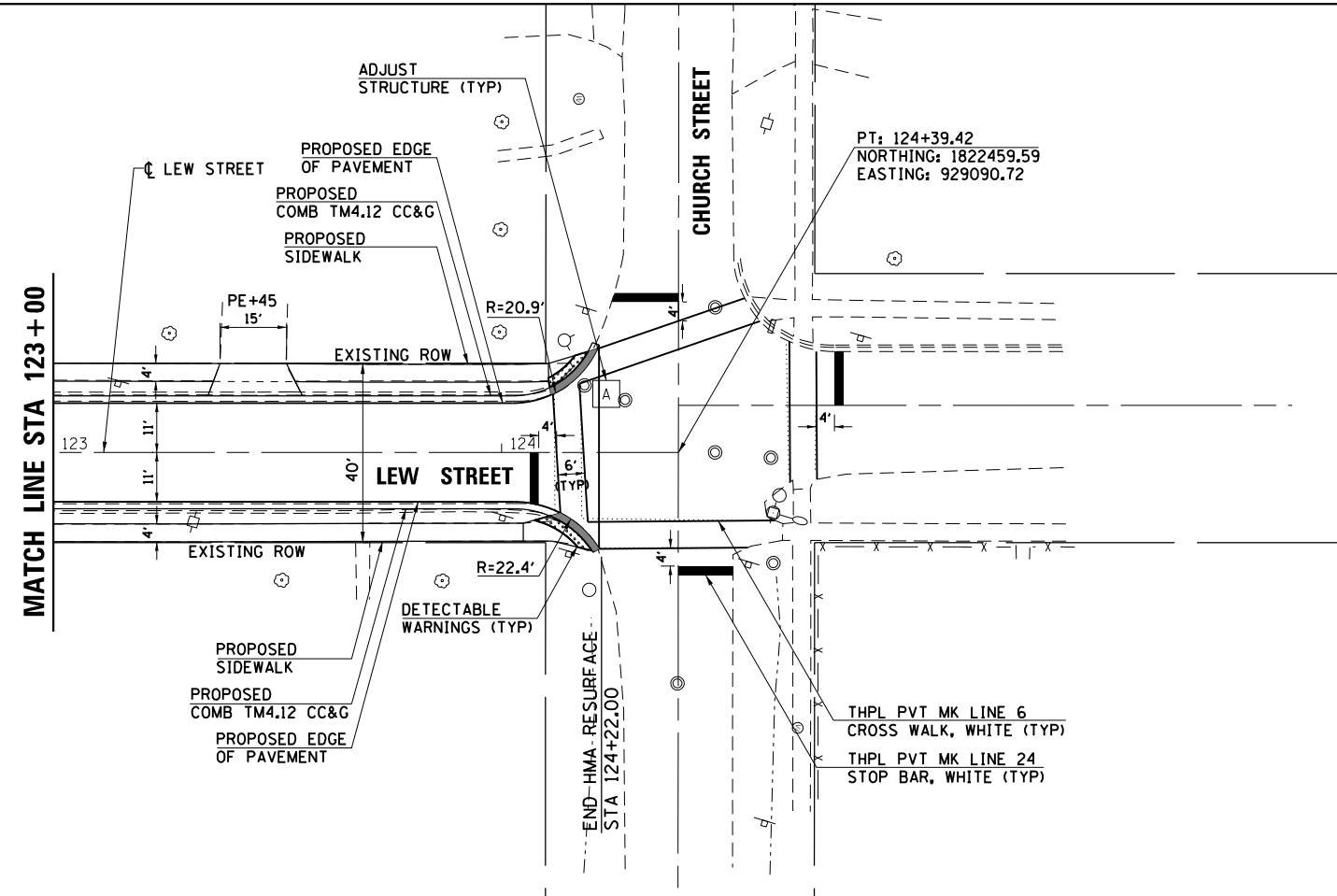
SCALE: SHEET OF SHEETS STA. 111+00.00 TO STA. 123+00.00

F.A.U. RTE.	SECTION NO.	COUNTY	TOTAL SHEETS	SHEET NO.
6473	15-00044-00-FP	KENDALL	30	6
				CONTRACT NO. 87702
FED. ROAD DIST. NO. ILLINOIS FED. AID PROJECT				

PLAN	SURVEYED	BY	DATE
	PLOTTED		
	ALIGNED		
	CHECKED		
	FILE NAME		
	NO.		

PROFILE	SURVEYED	BY	DATE
	PLOTTED		
	GRADES CHECKED		
	STRUCTURE		
	NOT AT THIS OFFICE		
	NO.		

HRG PROJECT NO.: #0624  
 HRG PROJ. CONTACT: 624\_ppp03.dgn  
 FILE NUMBER: 15-00044-00-FP  
 PEN TABLE: p01tbl.tbl



USER NAME = mfoeller	DESIGNED - DD	REVISED -
	DRAWN - DD	REVISED -
PLOT SCALE =	CHECKED - MJF	REVISED -
PLOT DATE = 2/13/2020	DATE - 1/3/2019	REVISED -

STATE OF ILLINOIS  
 DEPARTMENT OF TRANSPORTATION

PLAN SHEET - LEW STREET  
 (3 OF 3)

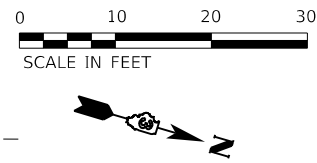
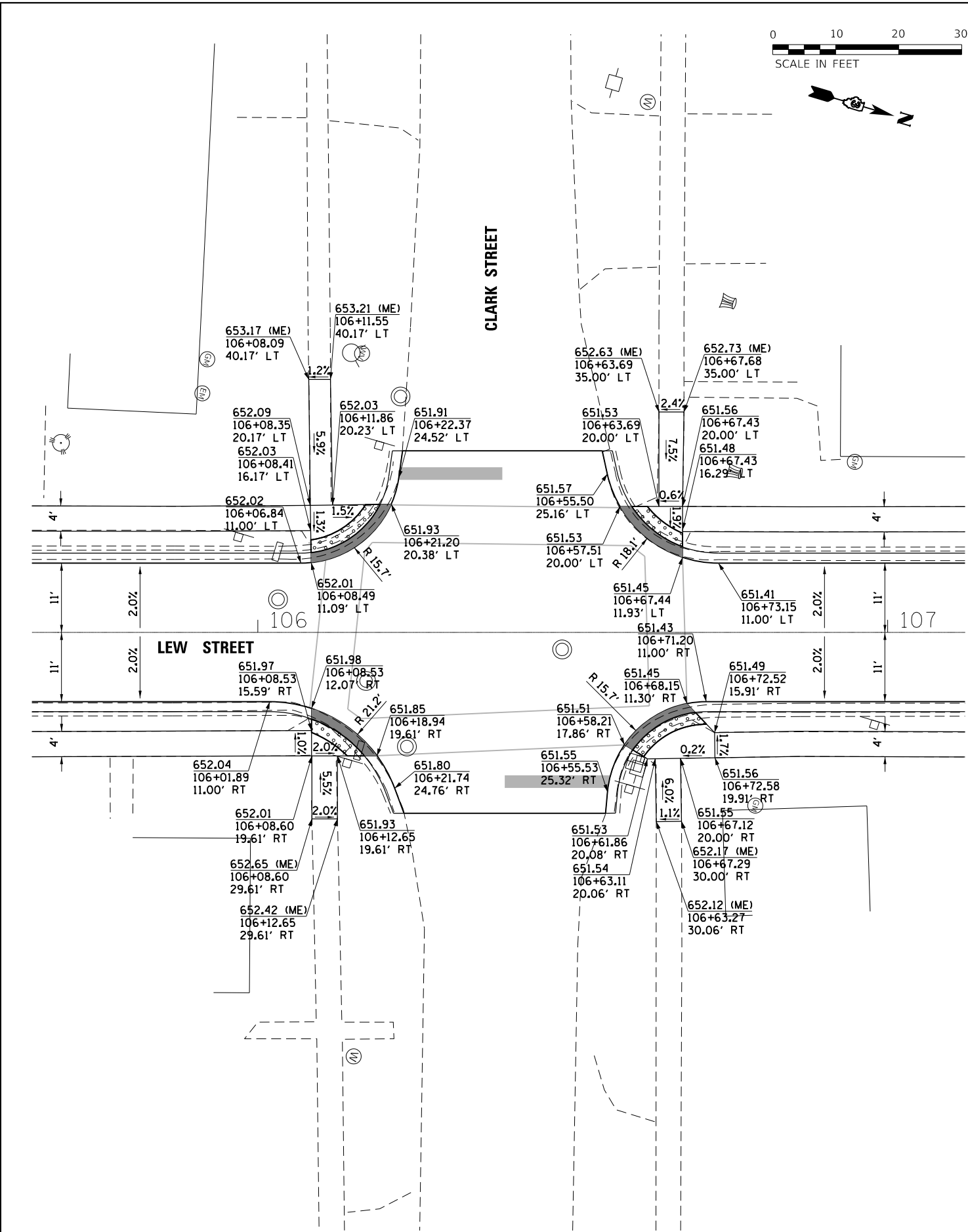
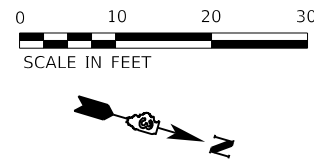
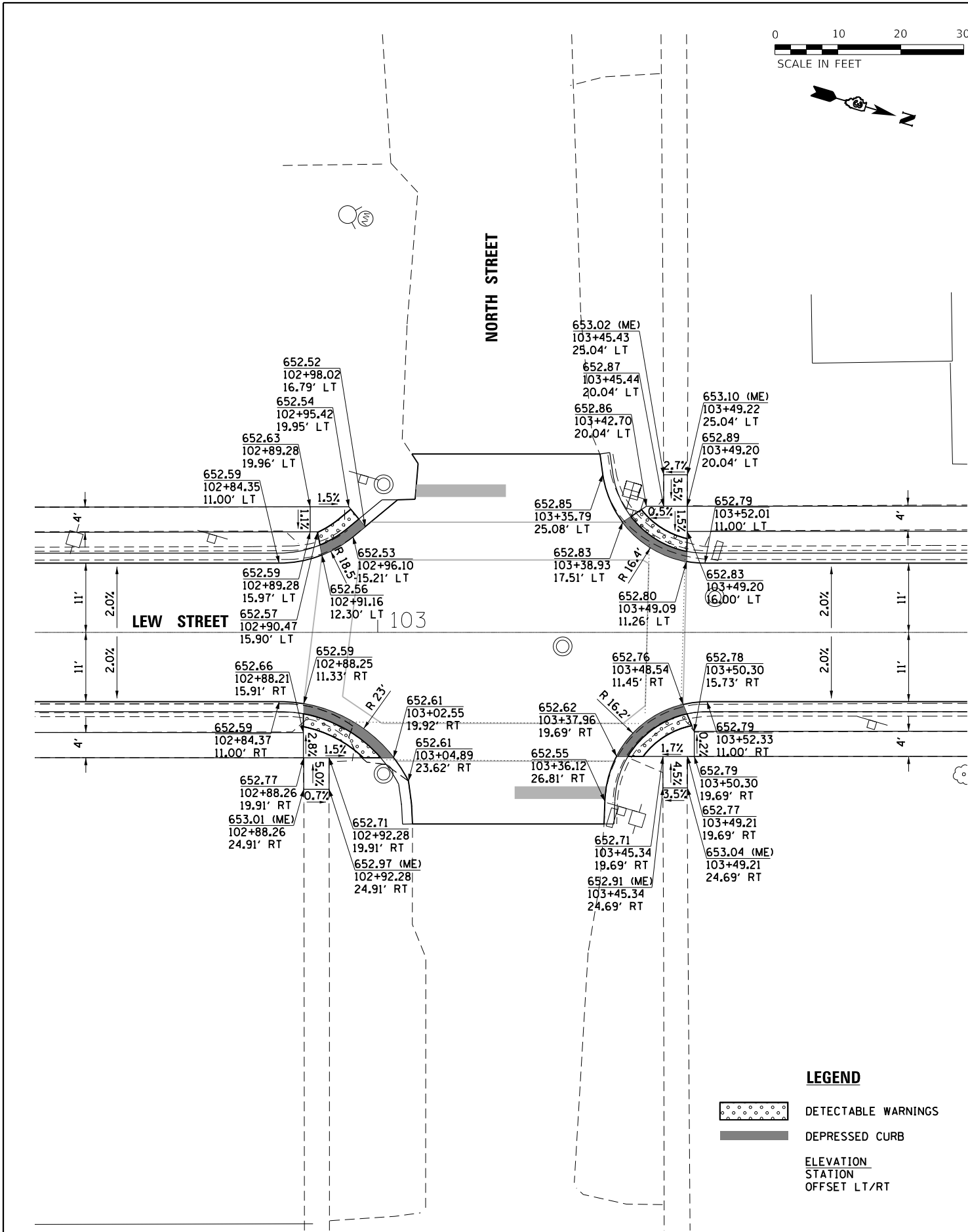
SCALE: SHEET OF SHEETS STA. 123+00.00 TO STA. 124+22.00

F.A.U. RTE.	SECTION NO.	COUNTY	TOTAL SHEETS	SHEET NO.
6473	15-00044-00-FP	KENDALL	30	7
CONTRACT NO. 87702				
FED. ROAD DIST. NO. ILLINOIS FED. AID PROJECT				

PLAN	SURVEYED	DATE
	PLOTTED	
	ALIGNED	
	CHECKED	
	FILED	
	NO.:	
	BY:	

PROFILE	SURVEYED	DATE
	PLOTTED	
	GRADES	
	CHECKED	
	STRUCTURE	
	NOTATIONS	
	CHYAD	
	NO.:	
	BY:	

HRG PROJECT NO.: #0624  
 HRG PROJ. CONTACT: 624.7860.0d77  
 FILE NUMBER: 624.7860.0d77  
 PEN TABLE: 624.7860.0d77



**LEGEND**

- DETECTABLE WARNINGS
- DEPRESSED CURB
- ELEVATION**
- STATION**
- OFFSET LT/RT**

STATE OF ILLINOIS  
 DEPARTMENT OF TRANSPORTATION

INTERSECTION ELEVATION PLANS  
 (1 OF 4)

SCALE: SHEET OF SHEETS STA. TO STA.

F.A.U. RTE.	SECTION NO.	COUNTY	TOTAL SHEETS	SHEET NO.
6473	15-00044-00-FP	KENDALL	30	8
CONTRACT NO. 87702				
FED. ROAD DIST. NO. ILLINOIS FED. AID PROJECT				

HRGreen.com  
 Illinois Professional Design Firm  
 #184-001322

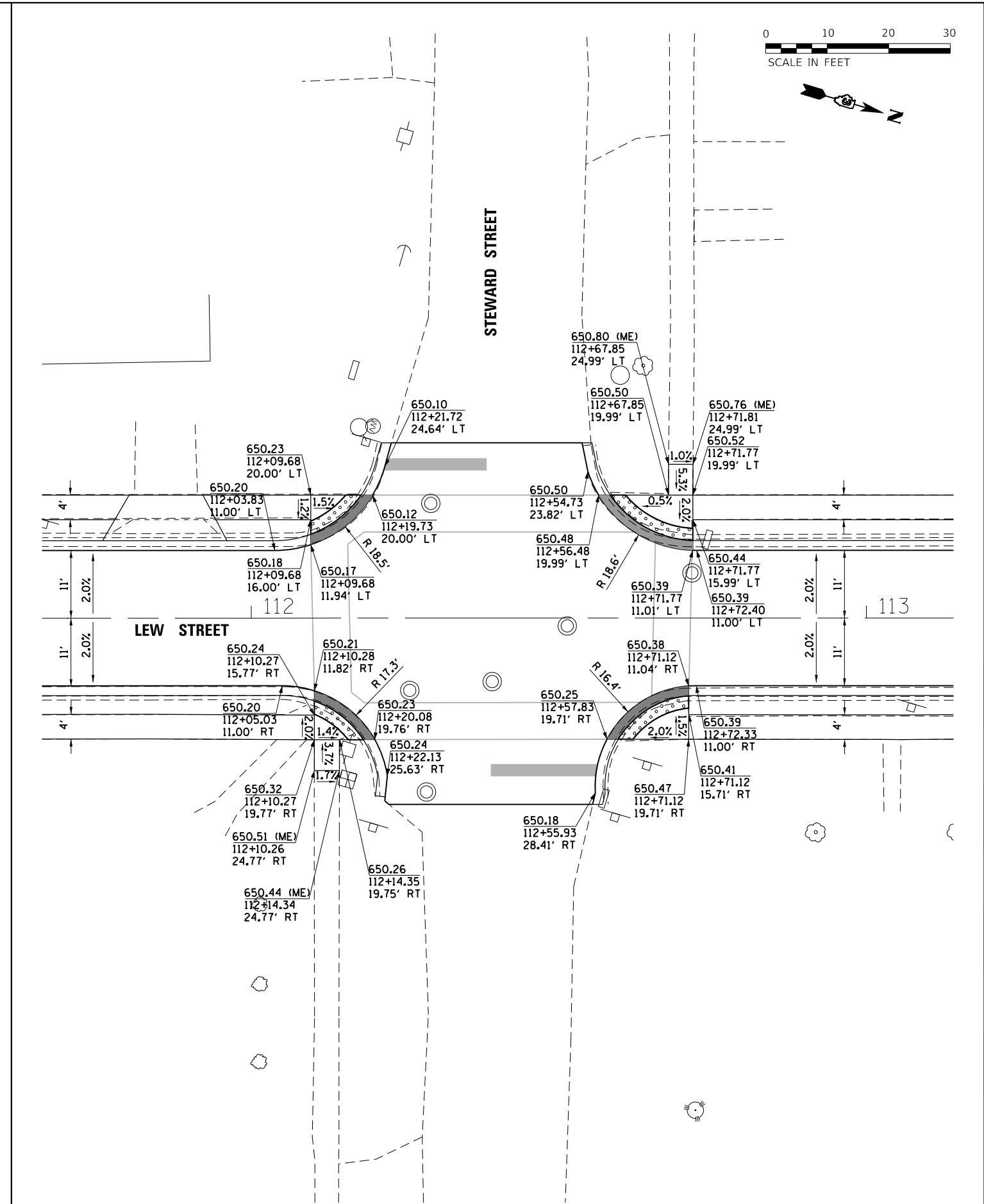
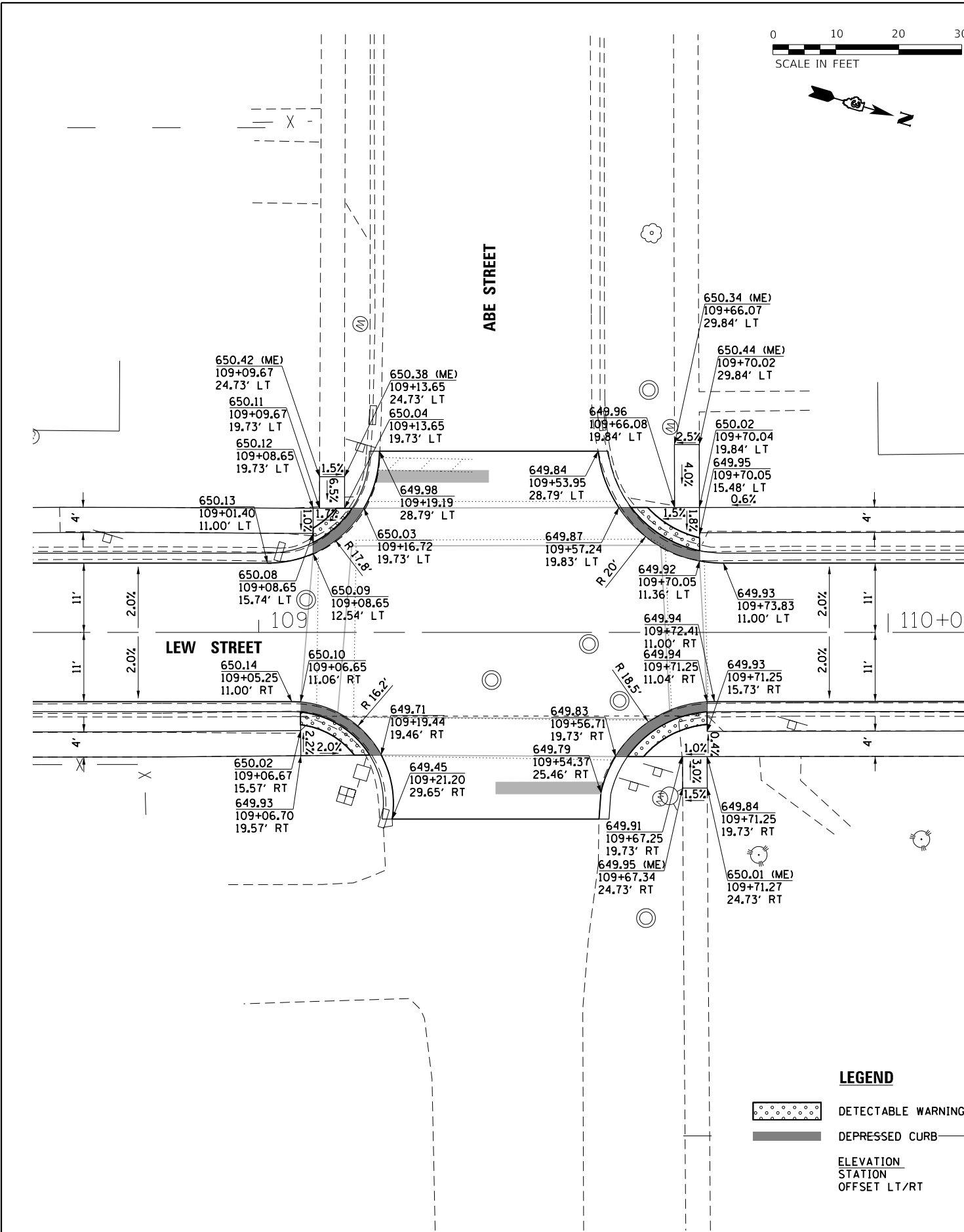
USER NAME = mfaller	DESIGNED - DD	REVISED -
	DRAWN - DD	REVISED -
	CHECKED - MJF	REVISED -
	DATE - 1/3/2019	REVISED -
PLOT SCALE =		
PLOT DATE = 2/13/2020		



PLAN	SURVEYED	DATE
	PLOTTED	BY
	ALIGNED	
	CHECKED	
	FILED	
	NO. _____	
	NOTE BOOK	
	NO. _____	
	FILE NAME	
	FILE NO.	

PROFILE	SURVEYED	DATE
	PLOTTED	BY
	GRADES	
	CHECKED	
	FILED	
	NO. _____	
	NOTE BOOK	
	NO. _____	
	FILE NAME	
	FILE NO.	

HRG PROJECT NO.: #0624  
 HRG PROJ. CONTACT: 624\_bep02.dgn  
 FILE NUMBER: 624\_bep02.dgn  
 PEN TABLE: 624\_bep02.dgn



**LEGEND**

DETECTABLE WARNINGS

DEPRESSED CURB

**ELEVATION**  
 STATION  
 OFFSET LT/RT

STATE OF ILLINOIS  
 DEPARTMENT OF TRANSPORTATION

**INTERSECTION ELEVATION PLANS**  
 (2 OF 4)

SCALE: SHEET OF SHEETS STA. TO STA.

F.A.U. RTE.	SECTION NO.	COUNTY	TOTAL SHEETS	SHEET NO.
6473	15-00044-00-FP	KENDALL	30	9
CONTRACT NO. 87702				
FED. ROAD DIST. NO. ILLINOIS FED. AID PROJECT				

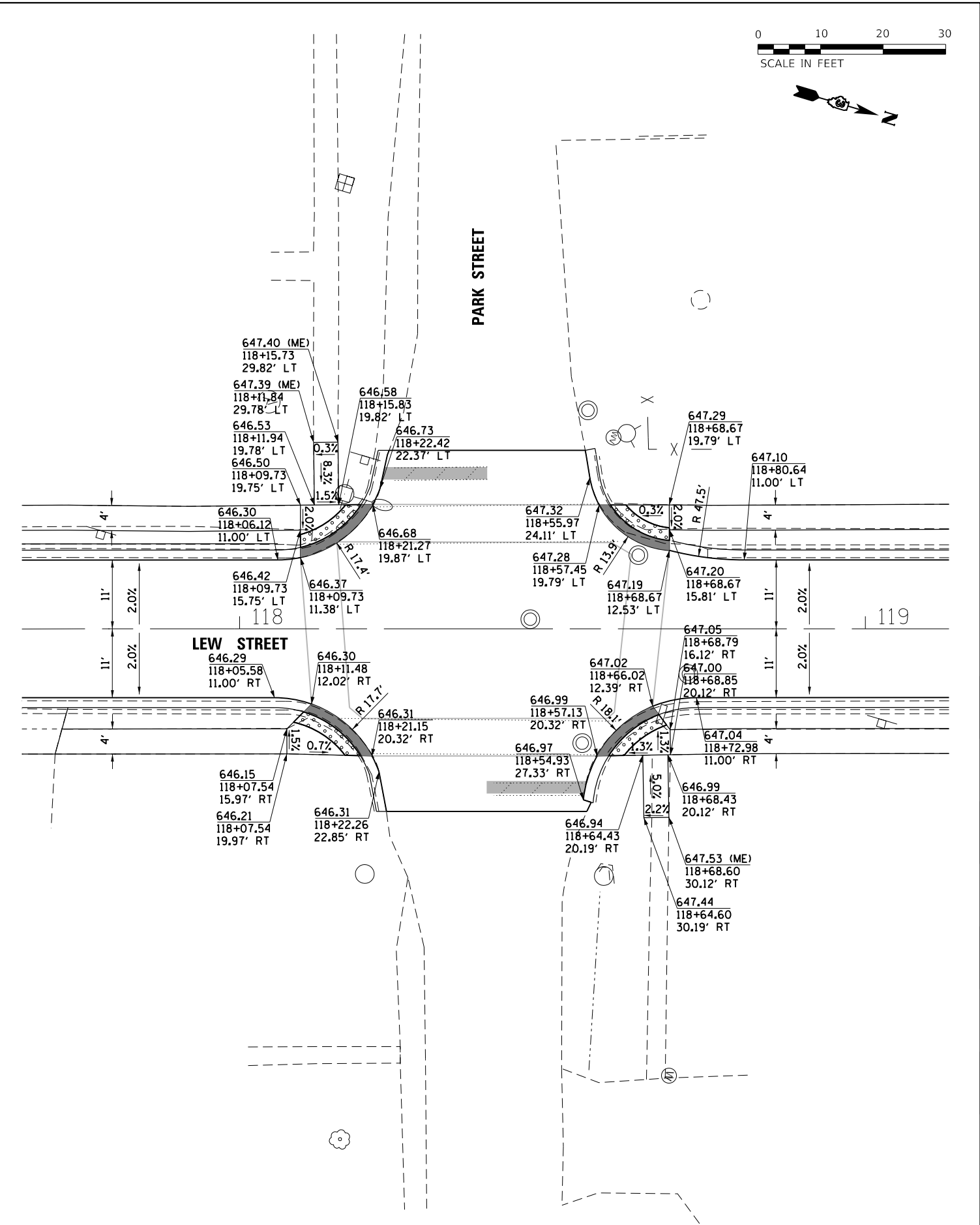
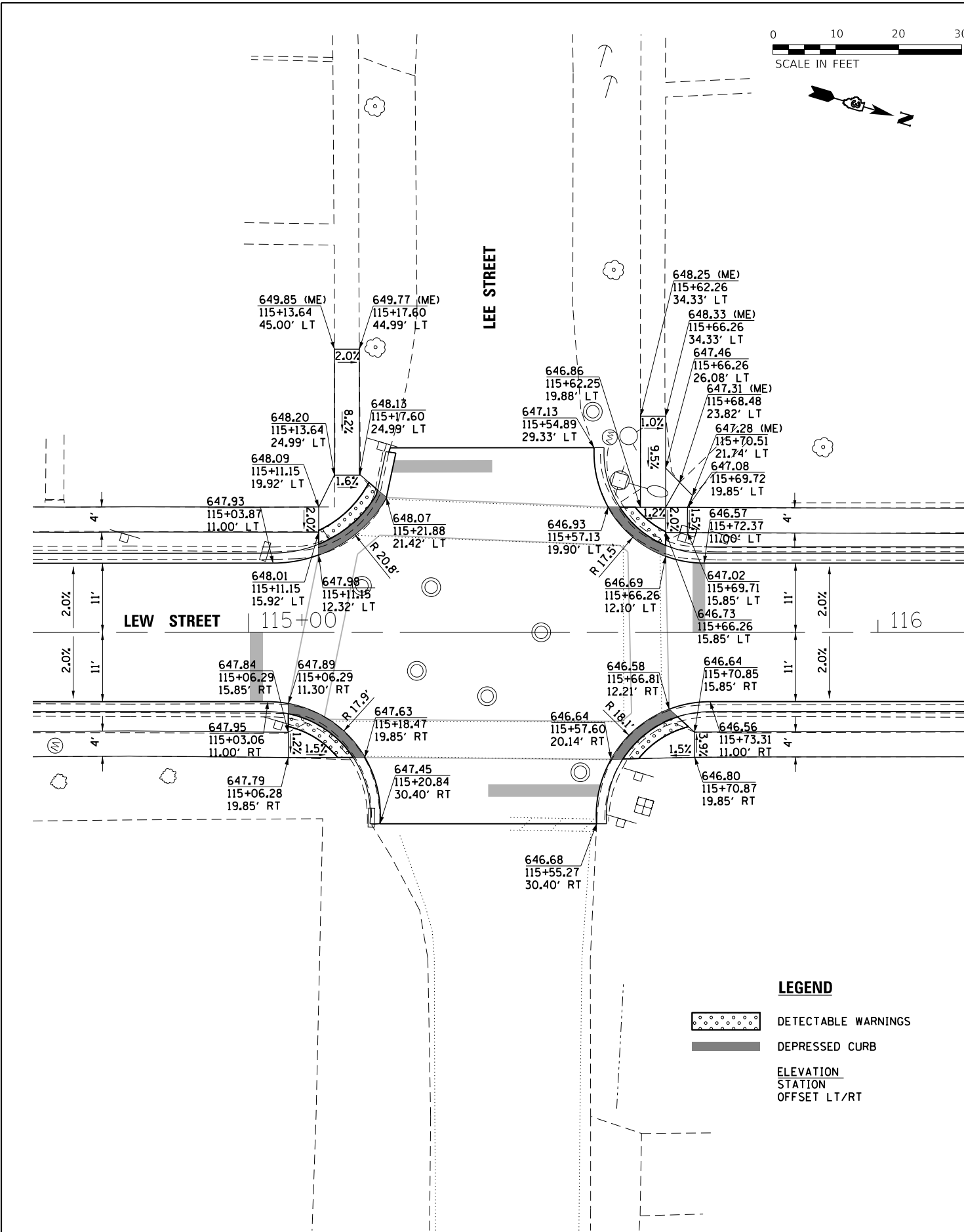
HRGreen.com  
 Illinois Professional Design Firm  
 #184-001322

USER NAME = mfaller	DESIGNED - DD	REVISED -
	DRAWN - DD	REVISED -
	CHECKED - MJF	REVISED -
	DATE - 1/3/2019	REVISED -
PLOT SCALE =		
PLOT DATE = 2/13/2020		

PLAN	SURVEYED	DATE
	PLOTTED	
	GRADES CHECKED	
	ALIGNMENT CHECKED	
	STRUCTURE NOTATIONS OK'D	
	FILE NAME	
	NO.	
	BY	

PROFILE	SURVEYED	DATE
	PLOTTED	
	GRADES CHECKED	
	ALIGNMENT CHECKED	
	STRUCTURE NOTATIONS OK'D	
	FILE NAME	
	NO.	
	BY	

HRG PROJECT NO.: #0624  
 HRG PROJ. CONTACT: 624\_18603.dgn  
 FILE NAME: 624\_18603.dgn  
 PEN TABLE: 624\_18603.tbl



**LEGEND**

DETECTABLE WARNINGS

DEPRESSED CURB

**ELEVATION**  
 STATION  
 OFFSET LT/RT

**STATE OF ILLINOIS  
 DEPARTMENT OF TRANSPORTATION**

**INTERSECTION ELEVATION PLANS  
 (3 OF 4)**

SCALE: SHEET OF SHEETS STA. TO STA.

F.A.U. RTE.	SECTION NO.	COUNTY	TOTAL SHEETS	SHEET NO.
6473	15-00044-00-FP	KENDALL	30	10
CONTRACT NO. 87702				
FED. ROAD DIST. NO. ILLINOIS FED. AID PROJECT				

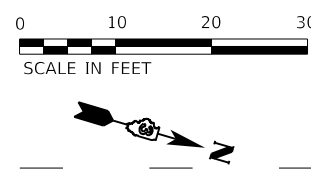
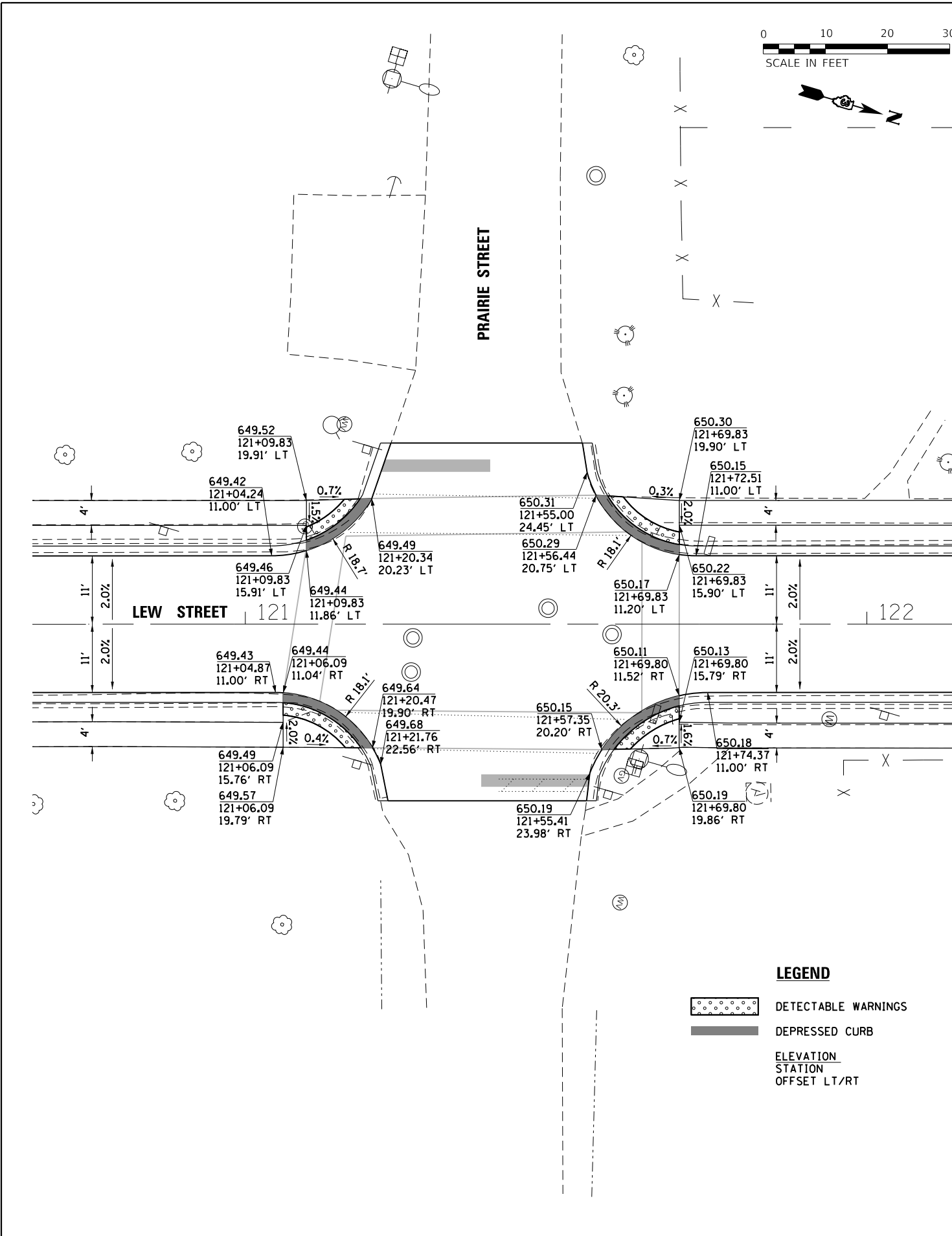
HRGreen.com  
 Illinois Professional Design Firm  
 #184-001322

USER NAME = mfaller	DESIGNED - DD	REVISED -
	DRAWN - DD	REVISED -
PLOT SCALE =	CHECKED - MJF	REVISED -
PLOT DATE = 2/13/2020	DATE - 1/3/2019	REVISED -

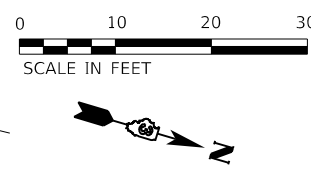
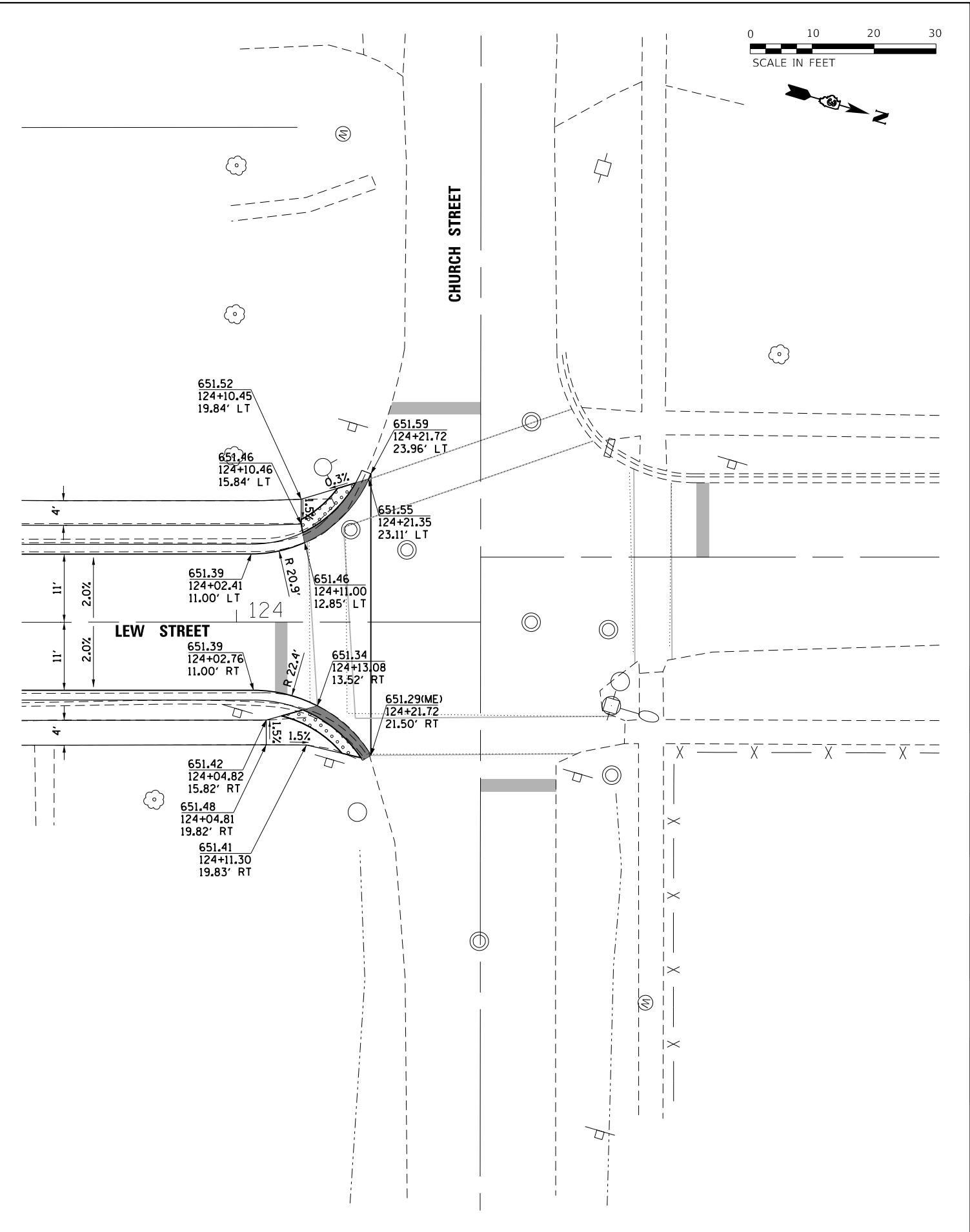
PLAN	SURVEYED	DATE
	PLOTTED	
	ALIGNED	
	CHECKED	
	FILED	
	NO.	

PROFILE	SURVEYED	DATE
	PLOTTED	
	GRADES	
	CHECKED	
	STRUCTURE	
	NOTATIONS	
	CHKD	
	NO.	

HRG PROJECT NO.: #0624  
 HRG PROJ. CONTACT: #24, lps04.dgn  
 FILE NUMBER: #0624.dgn  
 PEN TABLE: #0624.tbl



- LEGEND**
- DETECTABLE WARNINGS
  - DEPRESSED CURB
  - ELEVATION  
STATION  
OFFSET LT/RT



**STATE OF ILLINOIS  
 DEPARTMENT OF TRANSPORTATION**

**INTERSECTION ELEVATION PLANS  
 (4 OF 4)**

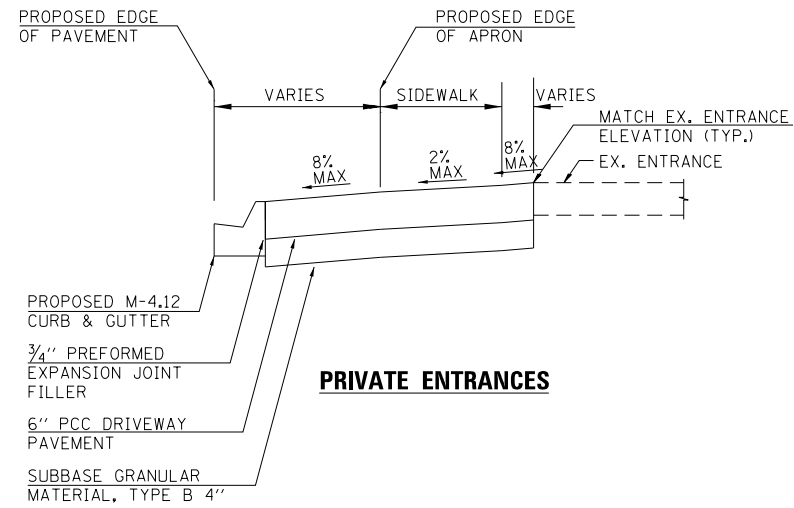
SCALE:	SHEET	OF	SHEETS	STA.	TO	STA.
--------	-------	----	--------	------	----	------

F.A.U. RTE.	SECTION NO.	COUNTY	TOTAL SHEETS	SHEET NO.
6473	15-00044-00-FP	KENDALL	30	11
CONTRACT NO. 87702				
FED. ROAD DIST. NO. ILLINOIS FED. AID PROJECT				

HRGreen.com  
 #184-001322

USER NAME = mfaller	DESIGNED - DD	REVISED -
	DRAWN - DD	REVISED -
PLOT SCALE =	CHECKED - MJF	REVISED -
PLOT DATE = 2/13/2020	DATE - 1/3/2019	REVISED -

DATE	
BY	
PLAN	
SURVEYED	
PLOTTED	
ALIGNED	
CHECKED	
FILED	
NO.	



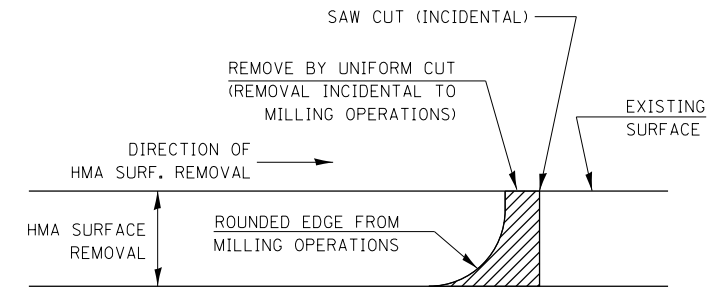
**GENERAL NOTES**

DRIVEWAY SLOPES, LOCATIONS, & GEOMETRIC LAYOUT SHALL BE IN ACCORDANCE WITH THE LATEST EDITION OF THE "HANDBOOK FOR POLICY ON PERMITS FOR ACCESS DRIVEWAYS TO STATE HIGHWAYS". FOR FURTHER LAYOUT REQUIREMENTS, REFER TO ILLUSTRATIONS IN THE PERMIT HANDBOOK. DRIVEWAYS SHALL BE REPLACED IN KIND, UNLESS OTHERWISE NOTED ON THE PLANS.

THE COST OF THE EXPANSION JOINTS AND RELIEF JOINTS SHALL BE INCLUDED IN THE COST OF THE P.C.C. DRIVEWAY PAVEMENT.

COMBINATION CONCRETE CURB & GUTTER SHALL BE MEASURED STRAIGHT ACROSS THE DRIVEWAY. NO ADDITIONAL COMPENSATION WILL BE ALLOWED FOR THE CURB & GUTTER TRANSITION (WHEN NEEDED).

3/4" PREFORMED EXPANSION JOINT FILLER WILL NOT BE PAID FOR SEPERATELY, BUT SHALL BE CONSIDERED INCLUDED IN THE COST OF THE P.C.C. DRIVEWAY PAVEMENT.

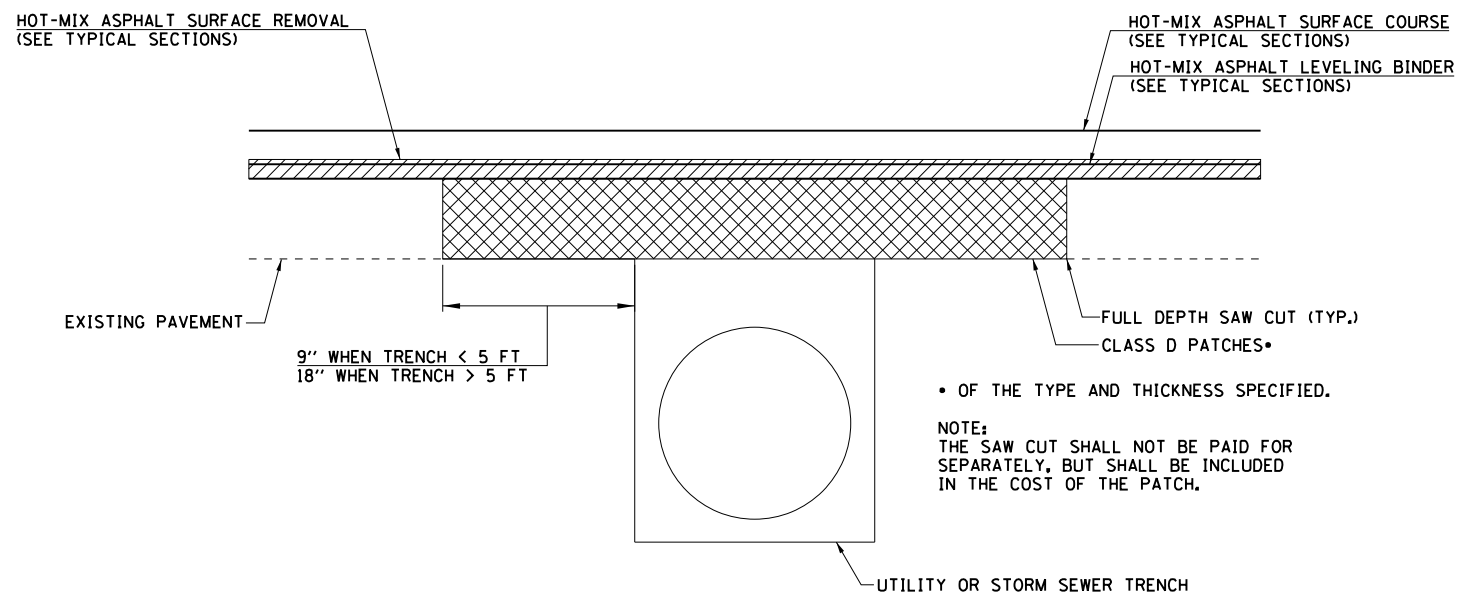


NOTE:  
WHEN MILLING OPERATIONS PRODUCE A ROUNDED EDGE, THEN A SAW CUT SHALL BE USED TO MANUFACTURE A PERPENDICULAR EDGE AS SHOWN IN THE DETAIL. THE ENGINEER SHALL BE THE SOLE JUDGE CONCERNING THE USE OF THIS DETAIL

**HMA DETAIL AT BUTT JOINTS**

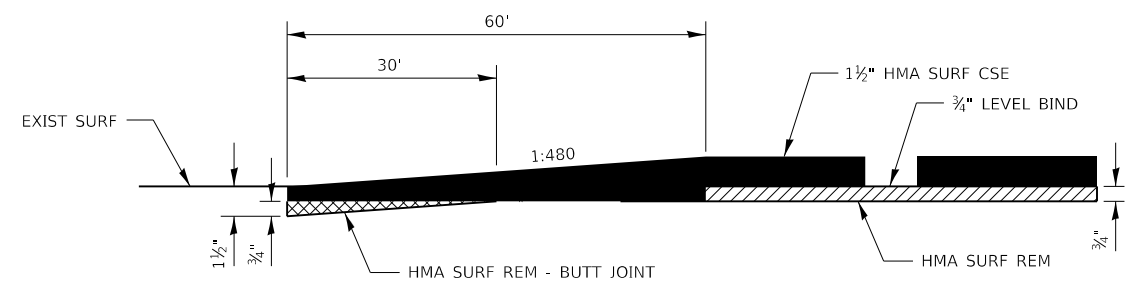
DATE	
BY	
PROFILE	
SURVEYED	
PLOTTED	
GRADES CHECKED	
STRUCTURE	
NOT AT THIS OFFICE	
NO.	

**PRIVATE ENTRANCE DETAIL**



**PAVEMENT PATCHING**

HMA PATCHES SHALL NOT BE USED UNLESS DIRECTED BY THE ENGINEER.



HRG PROJECT NO.: 06024  
HRG PROJ. CONTACT: 624.0610.597  
FILE NUMBER: 15-00044-00-FP  
PEN TABLE: 15-00044-00-FP



USER NAME = mfeiler	DESIGNED - DD	REVISED -
	DRAWN - DD	REVISED -
PLOT SCALE =	CHECKED - MJF	REVISED -
PLOT DATE = 2/13/2020	DATE - 1/3/2019	REVISED -

STATE OF ILLINOIS  
DEPARTMENT OF TRANSPORTATION

**MISCELLANEOUS DETAILS**

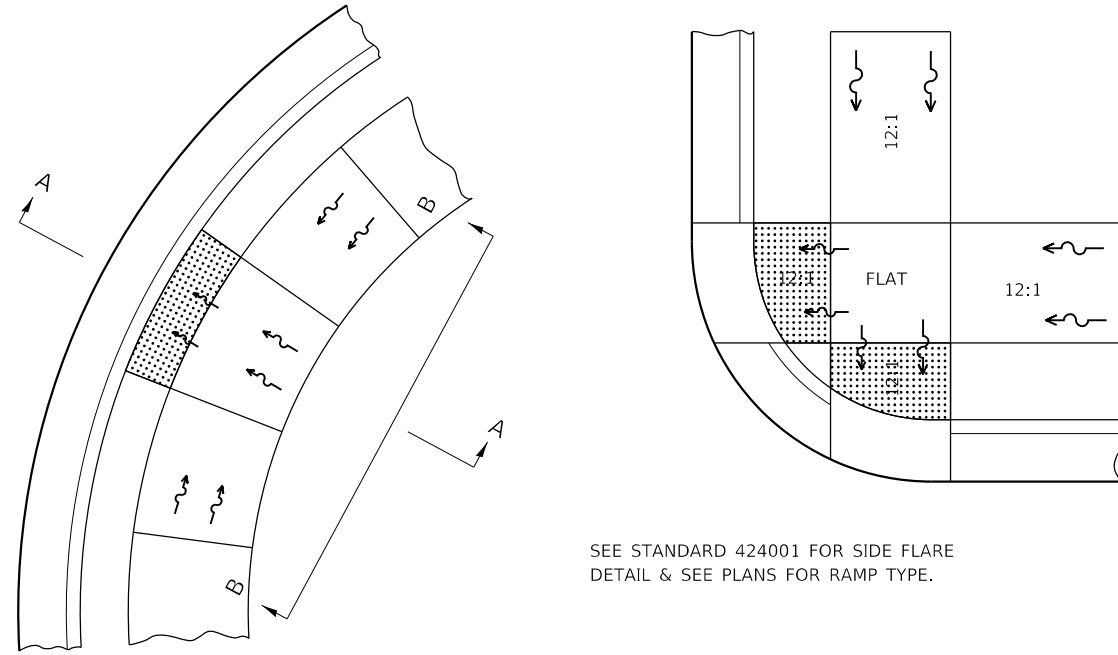
SCALE:	SHEET	OF	SHEETS	STA.	TO	STA.
--------	-------	----	--------	------	----	------

F.A.U. RTE.	SECTION NO.	COUNTY	TOTAL SHEETS	SHEET NO.
6473	15-00044-00-FP	KENDALL	30	12
CONTRACT NO. 87702				
FED. ROAD DIST. NO. ILLINOIS FED. AID PROJECT				

PLAN	SURVEYED	DATE
NOTE BOOK	PLOTTED	BY
NO.	ALIGNED	
	CHECKED	
	DATE	
	FILE NAME	
	FILE NAME	

PROFILE	SURVEYED	DATE
NOTE BOOK	GRADES CHECKED	BY
NO.	STRUCTURE	
	NOT AT THIS OFFICE	

HRG PROJECT NO.: #0624  
 HRG PROJ. CONTACT: 624.06102.dpt  
 FILE NUMBER: 15-00044-00-FP  
 PEN TABLE: 15-00044-00-FP



SEE STANDARD 424001 FOR SIDE FLARE  
 DETAIL & SEE PLANS FOR RAMP TYPE.

NOTES:

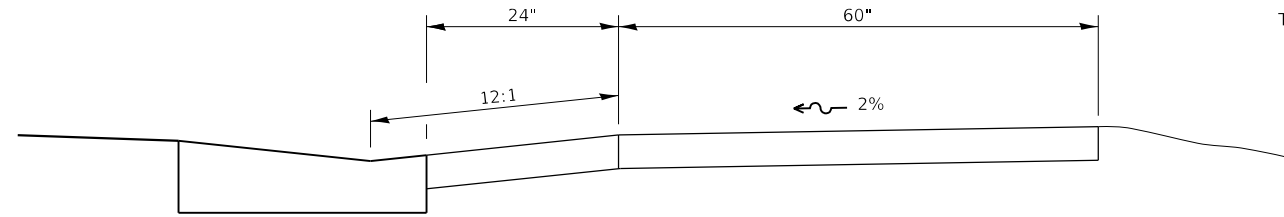
THIS DETAIL TO BE USED IN CONJUNCTION WITH STATE STANDARD 424001.

THE MAXIMUM ALLOWABLE CROSS SLOPE FOR SIDEWALK IS 2%.

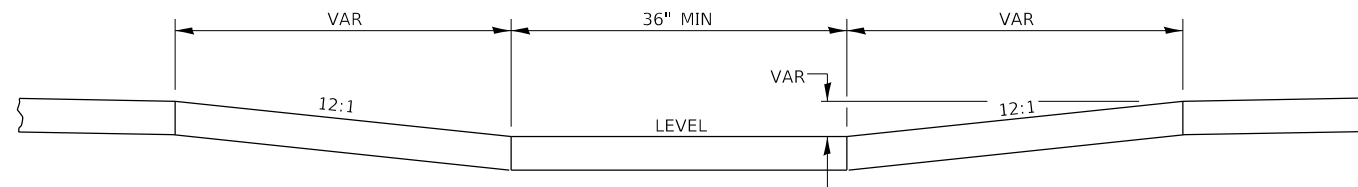
THE MAXIMUM ALLOWABLE SIDEWALK GRADE IS 8%.

IF SPACE LIMITATIONS PROHIBIT THE USE OF THE 12:1 SLOPE, THEN SLOPES BETWEEN 10:1 AND 12:1 ARE PERMITTED FOR A MAXIMUM RISE OF 6". SLOPES 8:1 AND 10:1 ARE ALLOWED FOR A MAXIMUM RISE OF 3". SLOPES STEEPER THAN 8:1 ARE NOT PERMITTED.

THE DEPRESSED CURB IS NOT STANDARD. THE RISE IS 1/2" INSTEAD OF 1 1/2".



SECTION A-A



SECTION B-B

**ADA SIDEWALK ACCESSIBILITY RAMP DETAIL**



USER NAME = mfoeller	DESIGNED - DD	REVISED -
	DRAWN - DD	REVISED -
PLOT SCALE =	CHECKED - MJF	REVISED -
PLOT DATE = 2/13/2020	DATE - 1/4/2019	REVISED -

STATE OF ILLINOIS  
 DEPARTMENT OF TRANSPORTATION

MISCELLANEOUS DETAILS

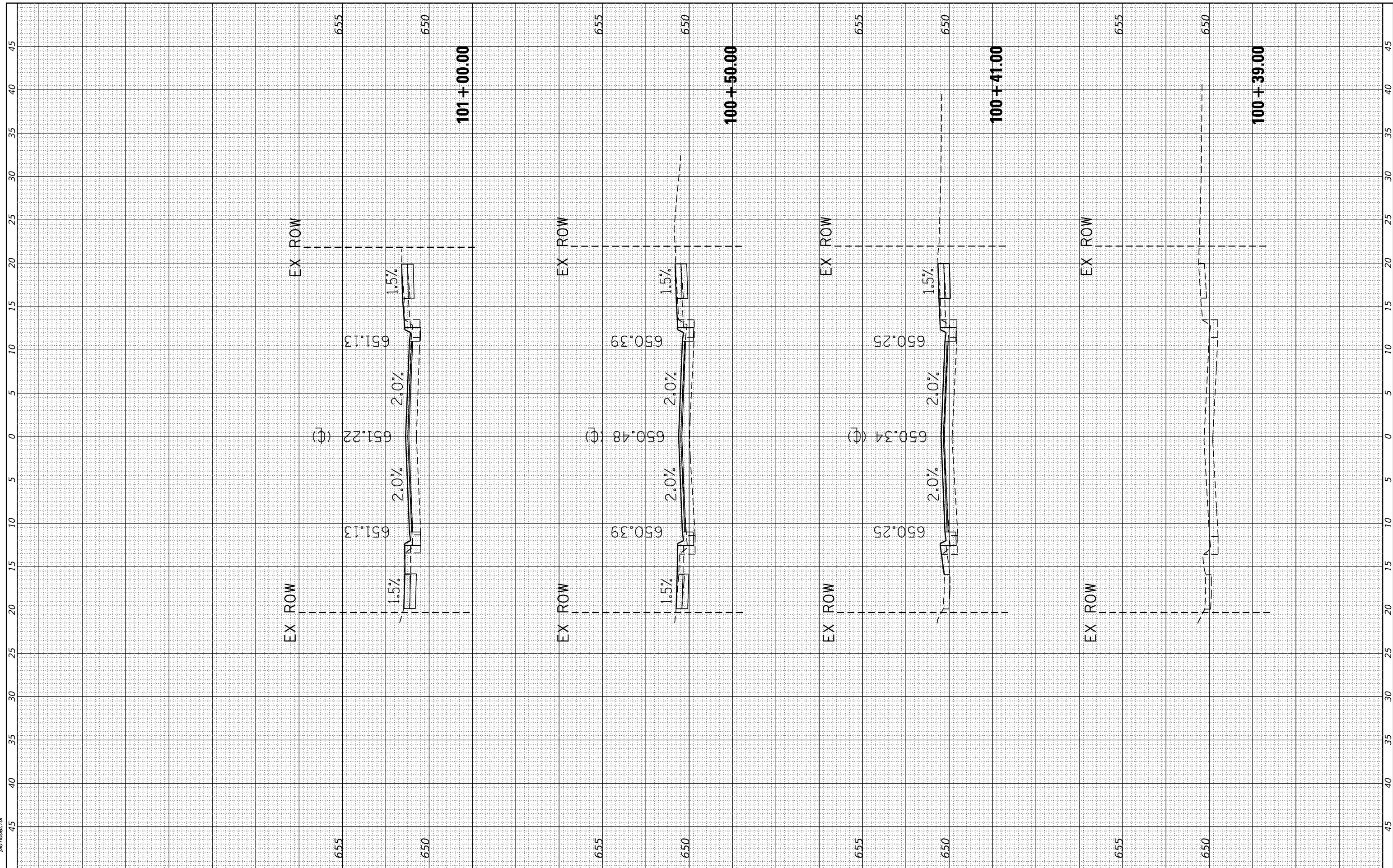
SCALE: SHEET OF SHEETS STA. TO STA.

F.A.U. RTE.	SECTION NO.	COUNTY	TOTAL SHEETS	SHEET NO.
6473	15-00044-00-FP	KENDALL	30	13
CONTRACT NO. 87702				
FED. ROAD DIST. NO. ILLINOIS FED. AID PROJECT				

FINAL SURVEY	SURVEYED	BY	DATE
NOTE BOOK	PLOTTED		
NO.	TEMPLATE		
	AREAS		
	CHECKED		

ORIGINAL SURVEY	SURVEYED	BY	DATE
NOTE BOOK	PLOTTED		
NO.	TEMPLATE		
	AREAS		
	CHECKED		

HRG PROJECT NO: 80624  
 FILE NAME: E24\_westhwy56c.mxd  
 PLOT DRIVER: il.pdf, jkshfctfg  
 PEN TABLE: plot.tbl



**HRGreen**  
 HRGreen.com  
 Illinois Professional Design Firm  
 #184-001322

USER NAME = mfoeller	DESIGNED - DD	REVISED -
	DRAWN - DD	REVISED -
PLOT SCALE =	CHECKED - MJF	REVISED -
PLOT DATE = 2/12/2020	DATE - 1/3/2019	REVISED -

**STATE OF ILLINOIS  
 DEPARTMENT OF TRANSPORTATION**


<b>CROSS SECTIONS</b>	
SCALE:	SHEET 1 OF 17 SHEETS STA. 100+39.00 TO STA. 101+00.00

F.A.U. RTE.	SECTION NO.	COUNTY	TOTAL SHEETS	SHEET NO.
6473	15-00044-00-FP	KENDALL	30	14
CONTRACT NO. 87702				
FED. ROAD DIST. NO. ILLINOIS FED. AID PROJECT				

FINAL SURVEY NO.	SURVEYED	BY	DATE
NOTE BOOK NO.	PLOTTED		
AREAS CHECKED	TEMPLATE		
	AREAS CHECKED		

ORIGINAL SURVEY NO.	SURVEYED	BY	DATE
NOTE BOOK NO.	PLOTTED		
AREAS CHECKED	TEMPLATE		
	AREAS CHECKED		

HRG PROJECT NO.: 80624  
 FILE NAME: 624\_sheets.mxd  
 PLOT DRIVER: il\_pdf\_wrt.cpl  
 PEN TABLE: p10.tbl



**HRGreen**  
 Illinois Professional Design Firm  
 #184-001322

USER NAME = mfoeller	DESIGNED - DD	REVISED -
	DRAWN - DD	REVISED -
	CHECKED - MJF	REVISED -
	DATE - 1/3/2019	REVISED -
PLOT DATE = 2/12/2020		

**STATE OF ILLINOIS  
 DEPARTMENT OF TRANSPORTATION**


<b>CROSS SECTIONS</b>	
SCALE:	SHEET 2 OF 17 SHEETS STA. 101+41.00 TO STA. 102+24.00

F.A.U. RTE.	SECTION NO.	COUNTY	TOTAL SHEETS	SHEET NO.
6473	15-00044-00-FP	KENDALL	30	15
CONTRACT NO. 87702				
FED. ROAD DIST. NO. ILLINOIS FED. AID PROJECT				

FINAL SURVEY NO.	SURVEYED	BY	DATE
NOTE BOOK NO.	PLOTTED		
AREAS CHECKED	TEMPLATE		
	AREAS CHECKED		

ORIGINAL SURVEY NO.	SURVEYED	BY	DATE
NOTE BOOK NO.	PLOTTED		
AREAS CHECKED	TEMPLATE		
	AREAS CHECKED		

HRG PROJECT NO: 80624  
 FILE NAME: 624\_sheets\*1w-5oc.v.dwg  
 PLOT DRIVER: il\_pdf\_wrt.cfy  
 PEN TABLE: p10.tbl



SEE PLAN SHEETS FOR FINAL GRADING

SEE PLAN SHEETS FOR FINAL GRADING

**HRGreen**  
 Illinois Professional Design Firm  
 #184-001322

USER NAME = mfoeller	DESIGNED - DD	REVISED -
	DRAWN - DD	REVISED -
PLOT SCALE =	CHECKED - MJF	REVISED -
PLOT DATE = 2/12/2020	DATE - 1/3/2019	REVISED -

**STATE OF ILLINOIS  
 DEPARTMENT OF TRANSPORTATION**

**CROSS SECTIONS**

SCALE: SHEET 3 OF 17 SHEETS STA. 102+50.00 TO STA. 104+00.00

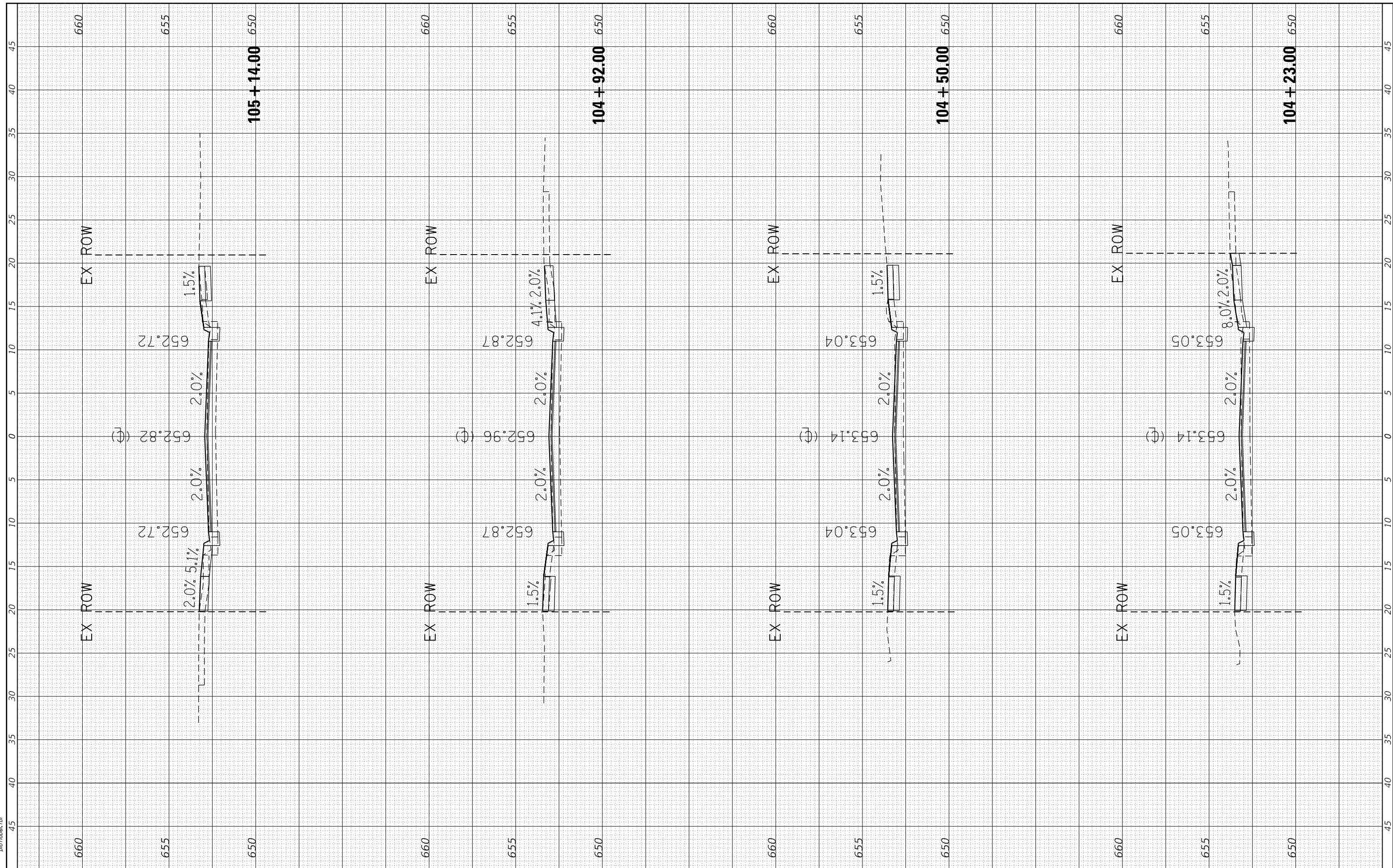
F.A.U. RTE.	SECTION NO.	COUNTY	TOTAL SHEETS	SHEET NO.
6473	15-00044-00-FP	KENDALL	30	16
FED. ROAD DIST. NO.			ILLINOIS FED. AID PROJECT	
			CONTRACT NO. 87702	



FINAL SURVEY NO.	SURVEYED	BY	DATE
NOTE BOOK NO.	PLOTTED		
AREAS CHECKED	TEMPLATE		
	AREAS		
	CHECKED		

ORIGINAL SURVEY NO.	SURVEYED	BY	DATE
NOTE BOOK NO.	PLOTTED		
AREAS CHECKED	TEMPLATE		
	AREAS		
	CHECKED		

HRG PROJECT NO: 80624  
 FILE NAME: 624\_sheets.mxd  
 PLOT DRIVER: il\_pdf\_wrt.cyg  
 PEN TABLE: p10.tbl



HRGreen.com  
 Illinois Professional Design Firm  
 #184-001322

USER NAME	= mfoeller
DESIGNED	- DD
DRAWN	- DD
CHECKED	- MJF
DATE	- 1/3/2019
PLOT SCALE	-
PLOT DATE	- 2/12/2020

REVISED	-
REVISED	-
REVISED	-
REVISED	-

**STATE OF ILLINOIS  
 DEPARTMENT OF TRANSPORTATION**

**CROSS SECTIONS**


SCALE: SHEET 4 OF 17 SHEETS STA. 104+23.00 TO STA. 105+14.00

F.A.U. RTE.	SECTION NO.	COUNTY	TOTAL SHEETS	SHEET NO.
6473	15-00044-00-FP	KENDALL	30	17
FED. ROAD DIST. NO.			ILLINOIS FED. AID PROJECT	
			CONTRACT NO. 87702	

FINAL SURVEY NO.	SURVEYED	BY	DATE
NOTE BOOK NO.	PLOTTED		
AREAS CHECKED	TEMPLATE		
	AREAS CHECKED		

ORIGINAL SURVEY NO.	SURVEYED	BY	DATE
NOTE BOOK NO.	PLOTTED		
AREAS CHECKED	TEMPLATE		
	AREAS CHECKED		

HRG PROJECT NO: 180624  
 FILE NAME: 624\_sheets.mxd  
 PLOT DRIVER: il\_pdf\_wrt.cpg  
 PEN TABLE: p10.tbl



**HRGreen**  
 Illinois Professional Design Firm  
 #184-001322

USER NAME = mfoeller	DESIGNED - DD	REVISED -
	DRAWN - DD	REVISED -
PLOT SCALE =	CHECKED - MJF	REVISED -
PLOT DATE = 2/12/2020	DATE - 1/3/2019	REVISED -

**STATE OF ILLINOIS  
 DEPARTMENT OF TRANSPORTATION**

**CROSS SECTIONS**

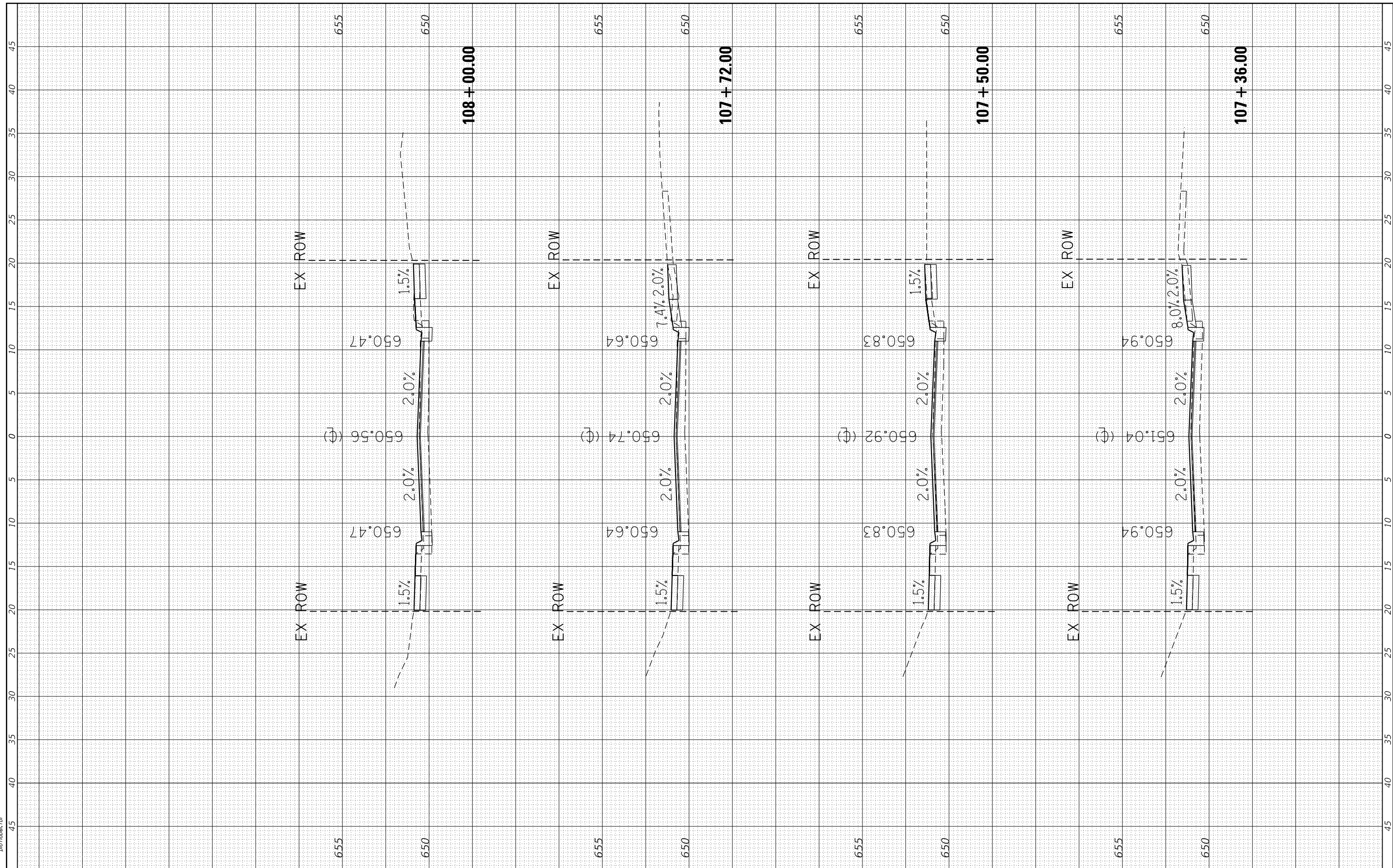
SCALE: SHEET 5 OF 17 SHEETS STA. 105+49.90 TO STA. 107+00.00

F.A.U. RTE.	SECTION NO.	COUNTY	TOTAL SHEETS	SHEET NO.
6473	15-00044-00-FP	KENDALL	30	18
CONTRACT NO. 87702				
FED. ROAD DIST. NO. ILLINOIS FED. AID PROJECT				

FINAL SURVEY NO.	SURVEYED	BY	DATE
NOTE BOOK NO.	PLOTTED		
	TEMPLATE		
	AREAS		
	CHECKED		

ORIGINAL SURVEY NO.	SURVEYED	BY	DATE
NOTE BOOK NO.	PLOTTED		
	TEMPLATE		
	AREAS		
	CHECKED		

HRG PROJECT NO: 80624  
 FILE NAME: 624\_sheets.mxd  
 PLOT DRIVER: ll.pdfwrtcf9  
 PEN TABLE: p10tbl.tbl



**HRGreen**  
 Illinois Professional Design Firm  
 #184-001322

USER NAME = mfoeller	DESIGNED - DD	REVISED -
	DRAWN - DD	REVISED -
PLOT SCALE =	CHECKED - MJF	REVISED -
PLOT DATE = 2/12/2020	DATE - 1/3/2019	REVISED -

**STATE OF ILLINOIS  
 DEPARTMENT OF TRANSPORTATION**


<b>CROSS SECTIONS</b>		
SCALE:	SHEET 6 OF 17 SHEETS	STA. 107+36.00 TO STA. 108+00.00

F.A.U. RTE.	SECTION NO.	COUNTY	TOTAL SHEETS	SHEET NO.
6473	15-00044-00-FP	KENDALL	30	19
FED. ROAD DIST. NO. ILLINOIS FED. AID PROJECT			CONTRACT NO. 87702	

FINAL SURVEY NO.	SURVEYED	BY	DATE
NOTE BOOK NO.	PLOTTED		
AREAS CHECKED	TEMPLATE		
AREAS CHECKED	AREAS CHECKED		

ORIGINAL SURVEY NO.	SURVEYED	BY	DATE
NOTE BOOK NO.	PLOTTED		
AREAS CHECKED	TEMPLATE		
AREAS CHECKED	AREAS CHECKED		

HRG PROJECT NO: 80624  
 FILE NAME: C:\Users\mcfeller\OneDrive\Documents\15-00044-00-FP\15-00044-00-FP.dwg  
 PLOT DRIVER: HPGL\_PLOTTER  
 PEN TABLE: PLOTTABLE.tbl



**HRGreen**  
 Illinois Professional Design Firm  
 #184-001322

USER NAME = mcfeller	DESIGNED - DD	REVISED -
	DRAWN - DD	REVISED -
PLOT SCALE =	CHECKED - MJF	REVISED -
PLOT DATE = 2/12/2020	DATE - 1/3/2019	REVISED -

**STATE OF ILLINOIS  
 DEPARTMENT OF TRANSPORTATION**

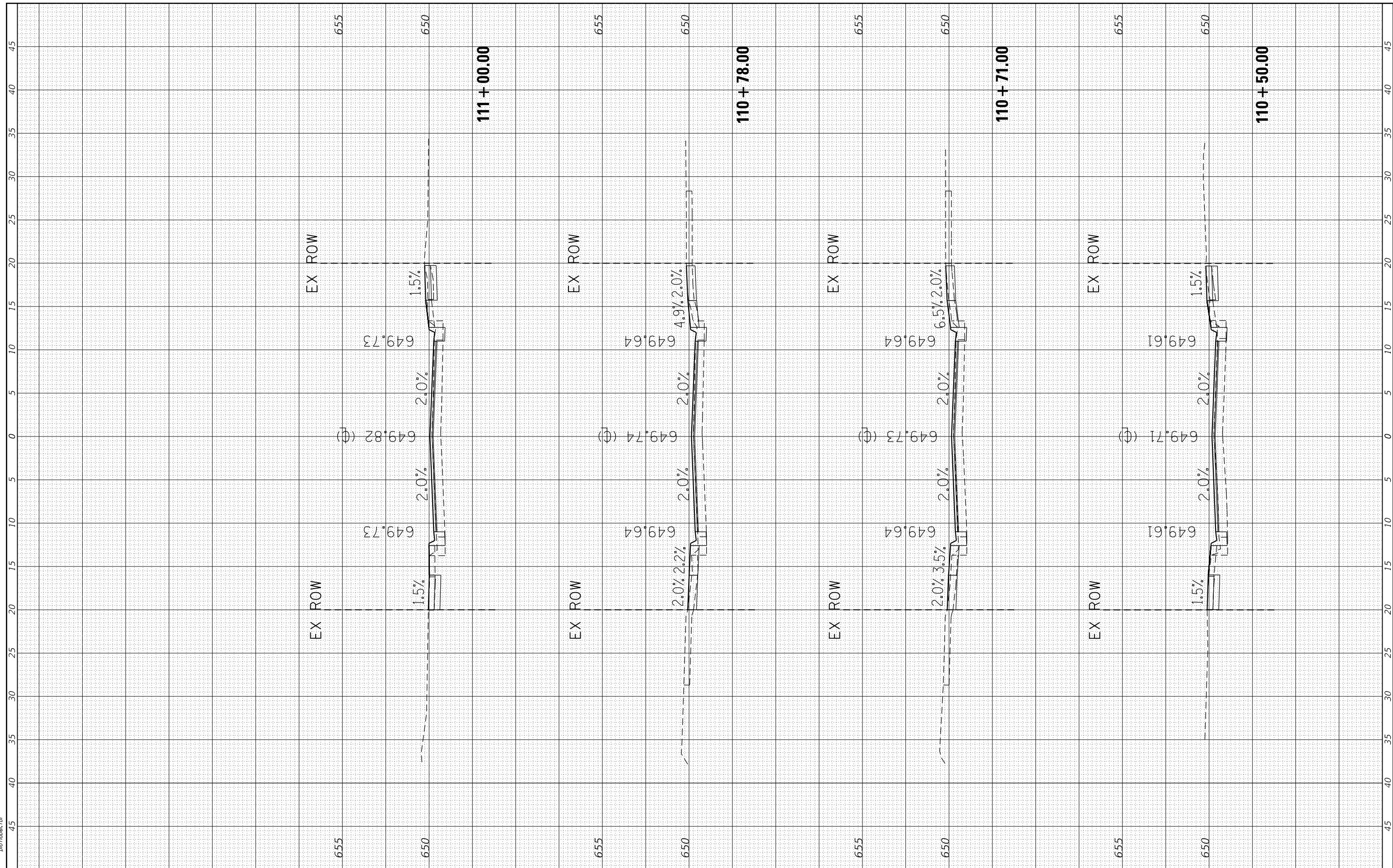
<b>CROSS SECTIONS</b>		
SCALE:	SHEET 7 OF 17 SHEETS	STA. 108+51.00 TO STA. 110+00.00

F.A.U. RTE.	SECTION NO.	COUNTY	TOTAL SHEETS	SHEET NO.
6473	15-00044-00-FP	KENDALL	30	20
FED. ROAD DIST. NO.			ILLINOIS FED. AID PROJECT	
			CONTRACT NO. 87702	

FINAL SURVEY NO.	
SURVEYED	
PLOTTED	
TEMPLATE	
AREAS	
CHECKED	

ORIGINAL SURVEY NO.	
SURVEYED	
PLOTTED	
TEMPLATE	
AREAS	
CHECKED	

HRG PROJECT NO: 80624  
 FILE NAME: C:\Users\mfoeller\OneDrive\Documents\15-00044-00-FP\15-00044-00-FP.dwg  
 PLOT DRIVER: HPGL2  
 PEN TABLE:



**HRGreen**  
 Illinois Professional Design Firm  
 #184-001322

USER NAME = mfoeller	DESIGNED - DD	REVISED -
	DRAWN - DD	REVISED -
PLOT SCALE =	CHECKED - MJF	REVISED -
PLOT DATE = 2/12/2020	DATE - 1/3/2019	REVISED -

**STATE OF ILLINOIS  
 DEPARTMENT OF TRANSPORTATION**

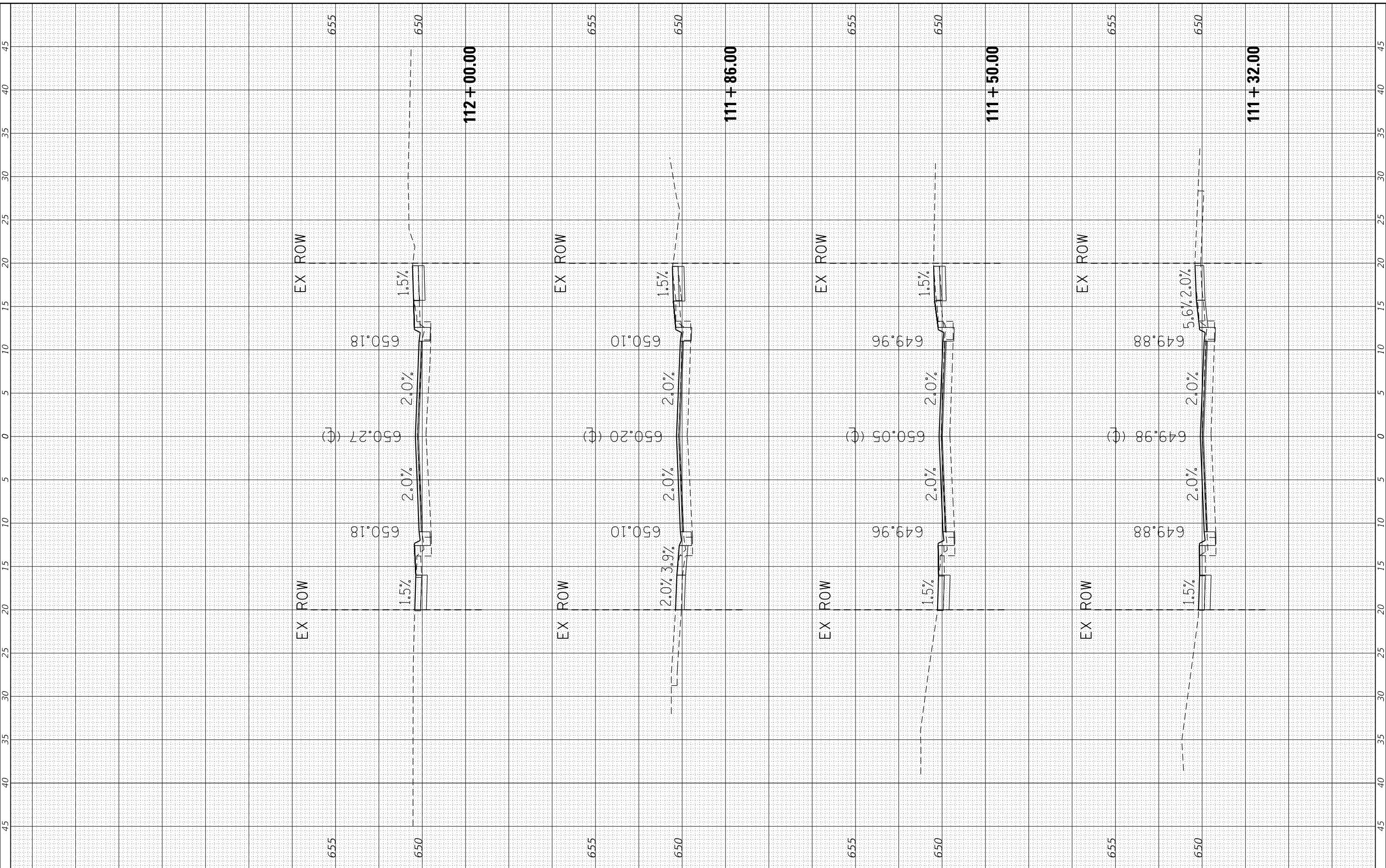
<b>CROSS SECTIONS</b>	
SCALE:	SHEET 8 OF 17 SHEETS STA. 110+50.00 TO STA. 111+00.00

F.A.U. RTE.	SECTION NO.	COUNTY	TOTAL SHEETS	SHEET NO.
6473	15-00044-00-FP	KENDALL	30	21
CONTRACT NO. 87702				
FED. ROAD DIST. NO. ILLINOIS FED. AID PROJECT				

FINAL SURVEY NO.	SURVEYED	BY	DATE
NOTE BOOK NO.	PLOTTED		
	TEMPLATE		
	AREAS		
	CHECKED		

ORIGINAL SURVEY NO.	SURVEYED	BY	DATE
NOTE BOOK NO.	PLOTTED		
	TEMPLATE		
	AREAS		
	CHECKED		

HRG PROJECT NO: 80624  
 FILE NAME: C:\Users\mfoeller\OneDrive\Documents\15-00044-00-FP\111+32.00.dwg  
 PLOT DRIVER: ilcpltdm.plt  
 PEN TABLE: p10.tbl



HRGreen.com  
 Illinois Professional Design Firm  
 #184-001322

USER NAME = mfoeller	DESIGNED - DD	REVISED -
	DRAWN - DD	REVISED -
PLOT SCALE =	CHECKED - MJF	REVISED -
PLOT DATE = 2/12/2020	DATE - 1/3/2019	REVISED -

**STATE OF ILLINOIS  
 DEPARTMENT OF TRANSPORTATION**

**CROSS SECTIONS**

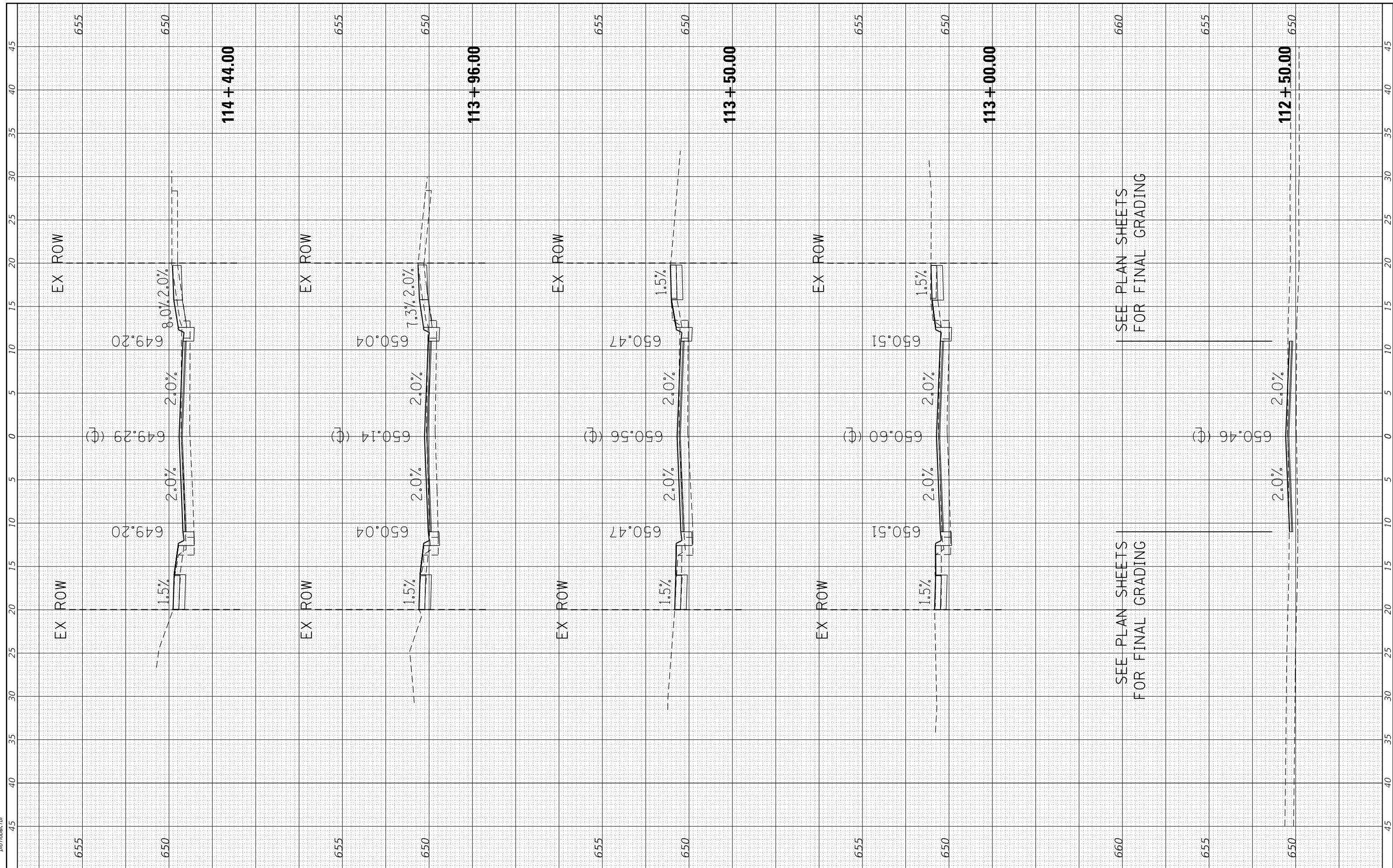
SCALE: SHEET 9 OF 17 SHEETS STA. 111+32.00 TO STA. 112+00.00

F.A.U. RTE.	SECTION NO.	COUNTY	TOTAL SHEETS	SHEET NO.
6473	15-00044-00-FP	KENDALL	30	22
CONTRACT NO. 87702				
FED. ROAD DIST. NO. ILLINOIS FED. AID PROJECT				

FINAL SURVEY NO.	SURVEYED	BY	DATE
NOTE BOOK NO.	PLOTTED		
AREAS CHECKED	TEMPLATE		
	AREAS		
	CHECKED		

ORIGINAL SURVEY NO.	SURVEYED	BY	DATE
NOTE BOOK NO.	PLOTTED		
AREAS CHECKED	TEMPLATE		
	AREAS		
	CHECKED		

HRG PROJECT NO: 80624  
 FILE NAME: 624\_sheets.mxd  
 PLOT DRIVER: il\_pdf\_wrt.cpg  
 PEN TABLE: p10.tbl



SEE PLAN SHEETS FOR FINAL GRADING

SEE PLAN SHEETS FOR FINAL GRADING



USER NAME	= mfoeller
DESIGNED	- DD
DRAWN	- DD
CHECKED	- MJF
DATE	- 1/3/2019
PLOT SCALE	
PLOT DATE	- 2/12/2020

REVISED	-
REVISED	-
REVISED	-
REVISED	-

**STATE OF ILLINOIS  
DEPARTMENT OF TRANSPORTATION**

**CROSS SECTIONS**

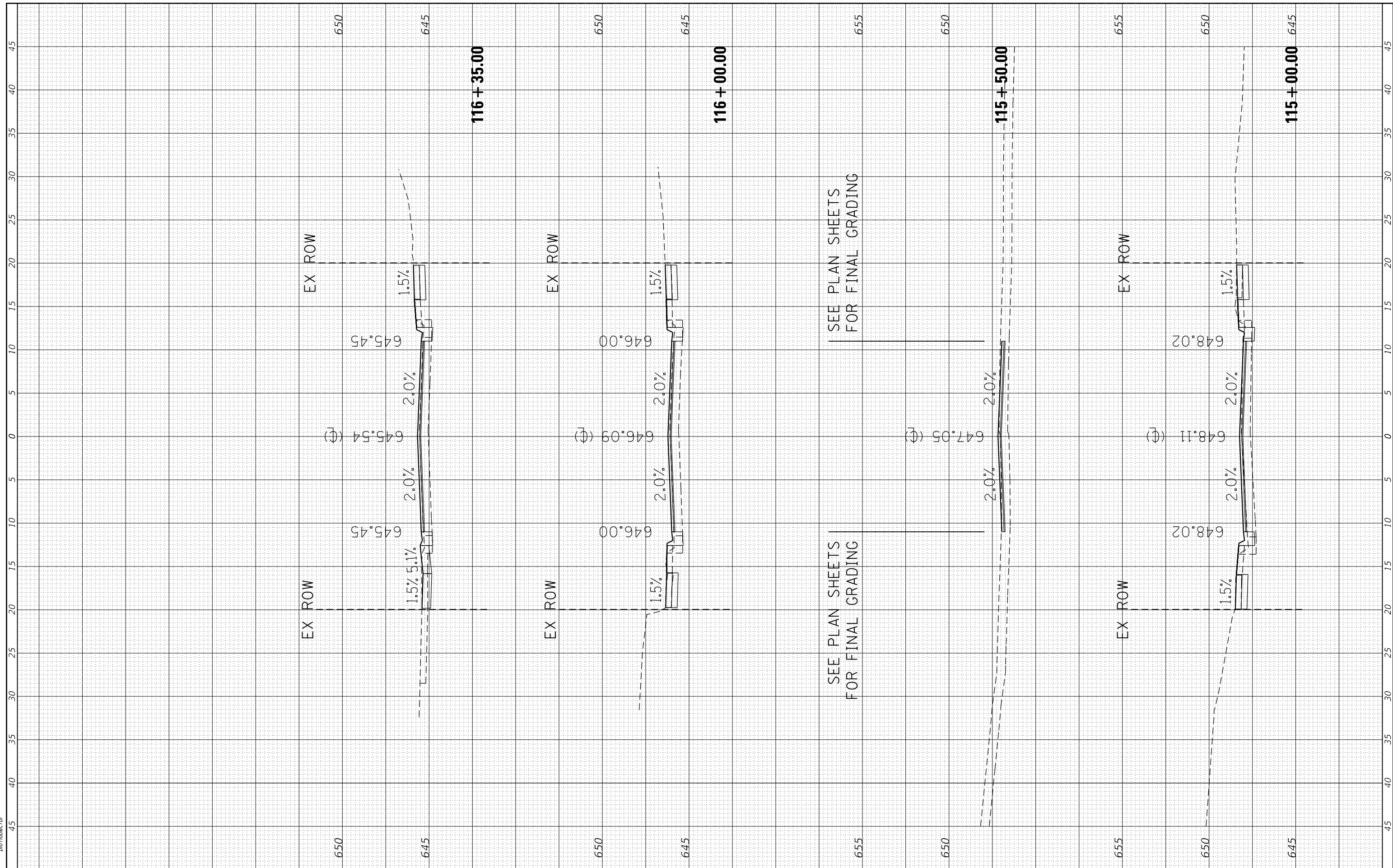
SCALE: SHEET 10 OF 17 SHEETS STA. 112+50.00 TO STA. 114+44.00

F.A.U. RTE.	SECTION NO.	COUNTY	TOTAL SHEETS	SHEET NO.
6473	15-00044-00-FP	KENDALL	30	23
CONTRACT NO. 87702				
FED. ROAD DIST. NO. ILLINOIS FED. AID PROJECT				

FINAL SURVEY NO.	SURVEYED	BY	DATE
NOTE BOOK NO.	PLOTTED		
AREAS CHECKED	TEMPLATE		
	AREAS CHECKED		

ORIGINAL SURVEY NO.	SURVEYED	BY	DATE
NOTE BOOK NO.	PLOTTED		
AREAS CHECKED	TEMPLATE		
	AREAS CHECKED		

HRG PROJECT NO: 80624  
 FILE NAME: C:\Users\moller\OneDrive\Documents\87702\15-00044-00-FP\15-00044-00-FP.dwg  
 PLOT DRIVER: IL\_PDF\_PLOTTER.CTG  
 PEN TABLE: PLOTTABLE.D



**HRGreen**  
 Illinois Professional Design Firm  
 #184-001322

USER NAME = moller	DESIGNED - DD	REVISED -
	DRAWN - DD	REVISED -
PLOT SCALE =	CHECKED - MJF	REVISED -
PLOT DATE = 2/12/2020	DATE - 1/3/2019	REVISED -

**STATE OF ILLINOIS  
 DEPARTMENT OF TRANSPORTATION**

<b>CROSS SECTIONS</b>	
SCALE:	SHEET 11 OF 17 SHEETS STA. 115+00.00 TO STA. 116+35.00


F.A.U. RTE.	SECTION NO.	COUNTY	TOTAL SHEETS	SHEET NO.
6473	15-00044-00-FP	KENDALL	30	24
CONTRACT NO. 87702				
FED. ROAD DIST. NO. ILLINOIS FED. AID PROJECT				



FINAL SURVEY NO.	SURVEYED	BY	DATE
NOTE BOOK NO.	PLOTTED		
	TEMPLATE		
	AREAS		
	CHECKED		

ORIGINAL SURVEY NO.	SURVEYED	BY	DATE
NOTE BOOK NO.	PLOTTED		
	TEMPLATE		
	AREAS		
	CHECKED		

HRG PROJECT NO: 80624  
 FILE NAME: C:\Users\mfoeller\Documents\15-00044-00-FP\15-00044-00-FP.dwg  
 PLOT DRIVER: HPGL\_PLOTTER  
 PEN TABLE:



**HRGreen**  
 Illinois Professional Design Firm  
 #184-001322

USER NAME = mfoeller	DESIGNED - DD	REVISED -
	DRAWN - DD	REVISED -
PLOT SCALE =	CHECKED - MJF	REVISED -
PLOT DATE = 2/12/2020	DATE - 1/3/2019	REVISED -

**STATE OF ILLINOIS  
 DEPARTMENT OF TRANSPORTATION**

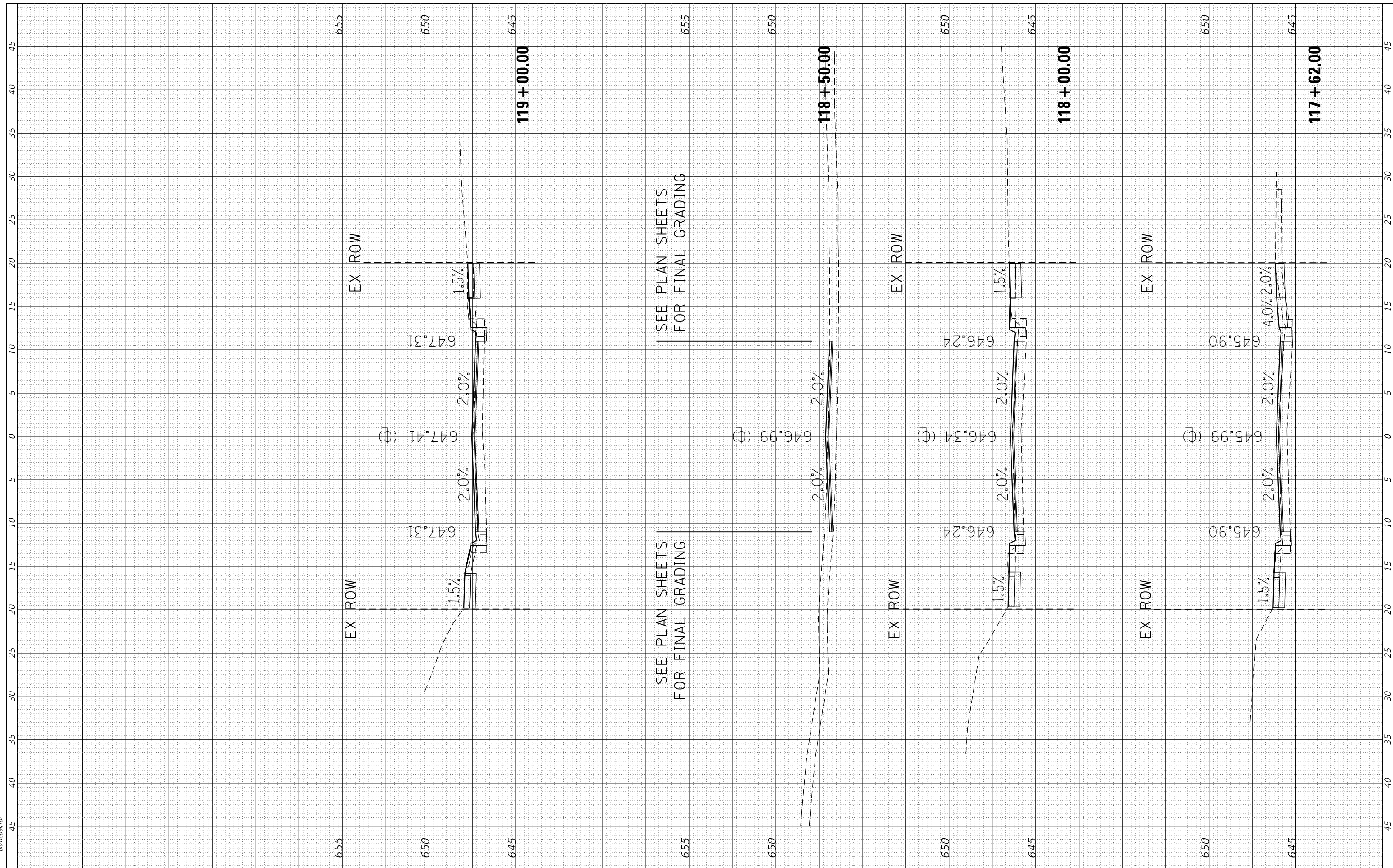
<b>CROSS SECTIONS</b>	
SCALE:	SHEET 12 OF 17 SHEETS STA. 116+50.00 TO STA. 117+50.00

F.A.U. RTE.	SECTION NO.	COUNTY	TOTAL SHEETS	SHEET NO.
6473	15-00044-00-FP	KENDALL	30	25
FED. ROAD DIST. NO.			ILLINOIS FED. AID PROJECT	
			CONTRACT NO. 87702	

FINAL SURVEY NO.	SURVEYED	BY	DATE
NOTE BOOK NO.	PLOTTED		
AREAS CHECKED	TEMPLATE		
AREAS CHECKED	AREAS CHECKED		

ORIGINAL SURVEY NO.	SURVEYED	BY	DATE
NOTE BOOK NO.	PLOTTED		
AREAS CHECKED	TEMPLATE		
AREAS CHECKED	AREAS CHECKED		

HRG PROJECT NO: 80624  
 FILE NAME: 624\_sheets.mxd  
 PLOT DRIVER: ilpdfwrt.ctb  
 PEN TABLE: p10tbl.tbl



SEE PLAN SHEETS FOR FINAL GRADING

SEE PLAN SHEETS FOR FINAL GRADING

**HRGreen**  
 Illinois Professional Design Firm  
 #184-001322

USER NAME = mfoeller	DESIGNED - DD	REVISED -
	DRAWN - DD	REVISED -
PLOT SCALE =	CHECKED - MJF	REVISED -
PLOT DATE = 2/12/2020	DATE - 1/3/2019	REVISED -

**STATE OF ILLINOIS  
 DEPARTMENT OF TRANSPORTATION**

**CROSS SECTIONS**

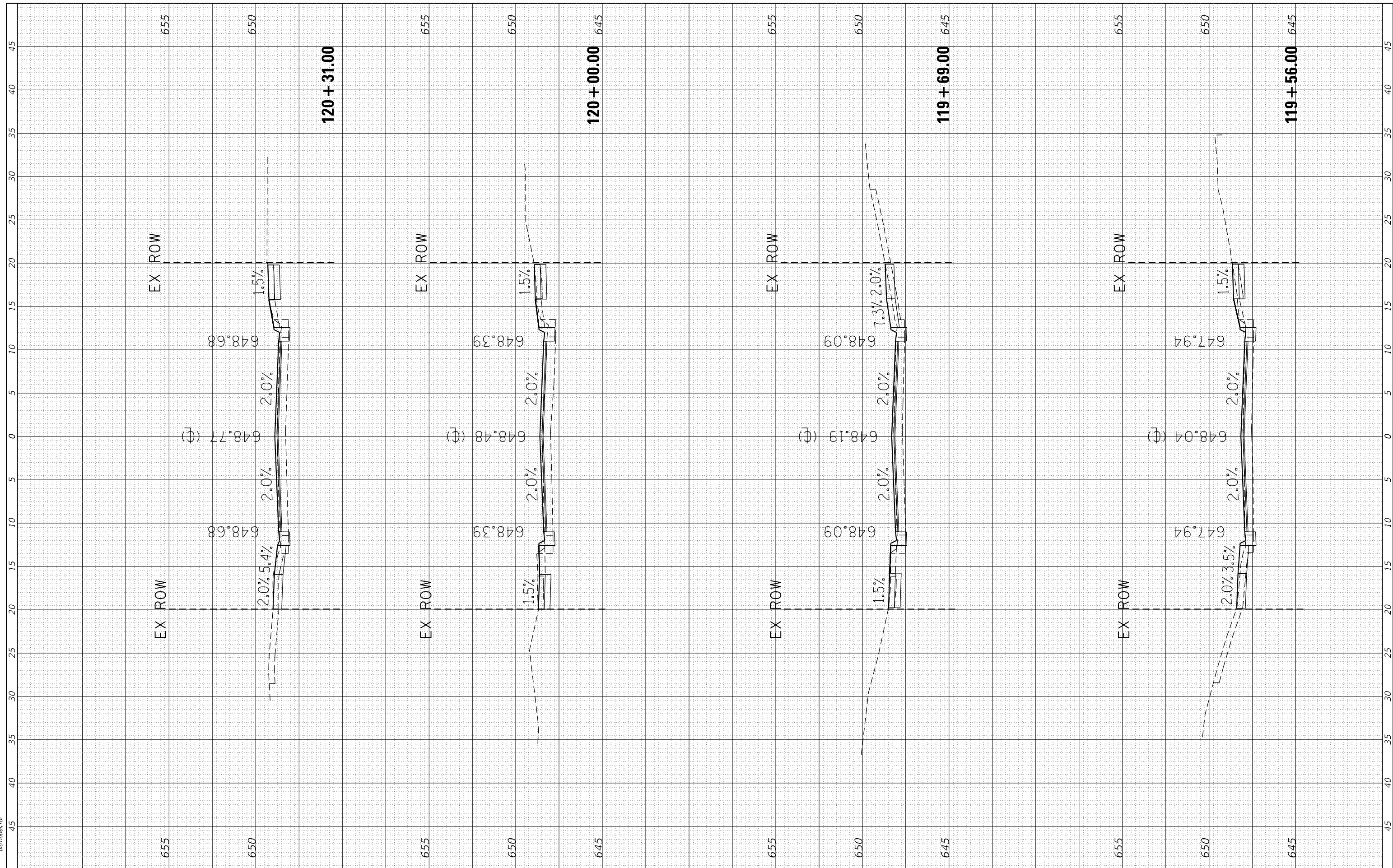
SCALE: SHEET 13 OF 17 SHEETS STA. 117+62.00 TO STA. 119+00.00

F.A.U. RTE.	SECTION NO.	COUNTY	TOTAL SHEETS	SHEET NO.
6473	15-00044-00-FP	KENDALL	30	26
FED. ROAD DIST. NO.			ILLINOIS FED. AID PROJECT	
			CONTRACT NO. 87702	

FINAL SURVEY NO.	SURVEYED	BY	DATE
NOTE BOOK NO.	PLOTTED		
AREAS CHECKED	TEMPLATE		
	AREAS CHECKED		

ORIGINAL SURVEY NO.	SURVEYED	BY	DATE
NOTE BOOK NO.	PLOTTED		
AREAS CHECKED	TEMPLATE		
	AREAS CHECKED		

HRG PROJECT NO.: 80624  
 FILE NAME: C:\Users\mcfeller\OneDrive\Documents\80624\80624.dwg  
 PLOT DRIVER: HPGL\_PLOTTER  
 PEN TABLE: PLOTTABLE.tbl



**HRGreen**  
 Illinois Professional Design Firm  
 #184-001322

USER NAME = mcfeller	DESIGNED - DD	REVISED -
	DRAWN - DD	REVISED -
PLOT SCALE =	CHECKED - MJF	REVISED -
PLOT DATE = 2/12/2020	DATE - 1/3/2019	REVISED -

**STATE OF ILLINOIS  
 DEPARTMENT OF TRANSPORTATION**

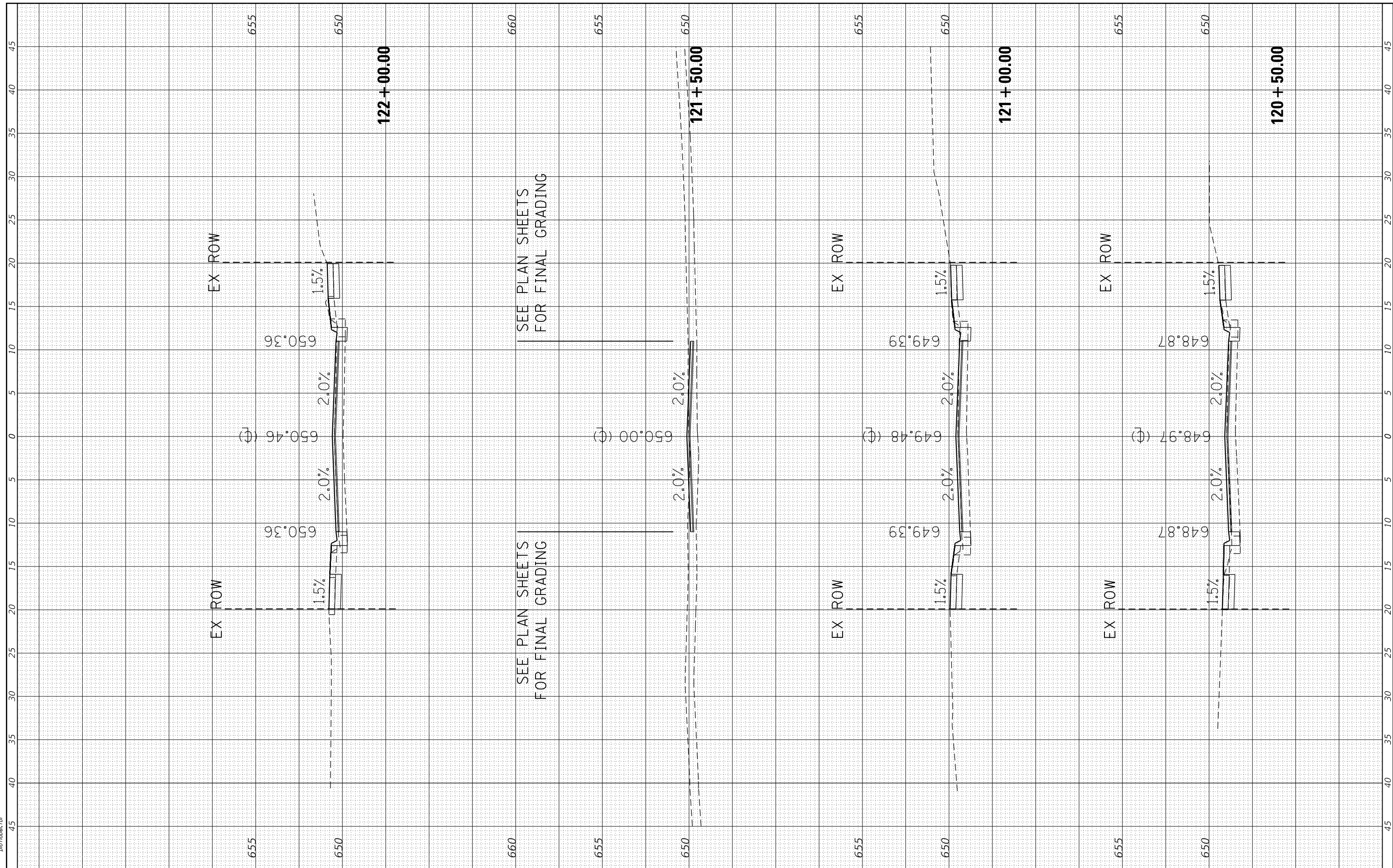
<b>CROSS SECTIONS</b>		
SCALE:	SHEET 14 OF 17 SHEETS	STA. 119+56.00 TO STA. 120+31.00

F.A.U. RTE.	SECTION NO.	COUNTY	TOTAL SHEETS	SHEET NO.
6473	15-00044-00-FP	KENDALL	30	27
CONTRACT NO. 87702				
FED. ROAD DIST. NO. ILLINOIS FED. AID PROJECT				

FINAL SURVEY NO.	SURVEYED	BY	DATE
NOTE BOOK NO.	PLOTTED		
AREAS CHECKED	TEMPLATE		
AREAS CHECKED	AREAS CHECKED		

ORIGINAL SURVEY NO.	SURVEYED	BY	DATE
NOTE BOOK NO.	PLOTTED		
AREAS CHECKED	TEMPLATE		
AREAS CHECKED	AREAS CHECKED		

HRG PROJECT NO: 80624  
 FILE NAME: 624\_sheets.mxd  
 PLOT DRIVER: il\_pdf\_wrtcf9  
 PEN TABLE: p10tbl.tbl



**HRGreen**  
 Illinois Professional Design Firm  
 #184-001322

USER NAME = mfoeller	DESIGNED - DD	REVISED -
	DRAWN - DD	REVISED -
PLOT SCALE =	CHECKED - MJF	REVISED -
PLOT DATE = 2/12/2020	DATE - 1/3/2019	REVISED -

**STATE OF ILLINOIS  
 DEPARTMENT OF TRANSPORTATION**

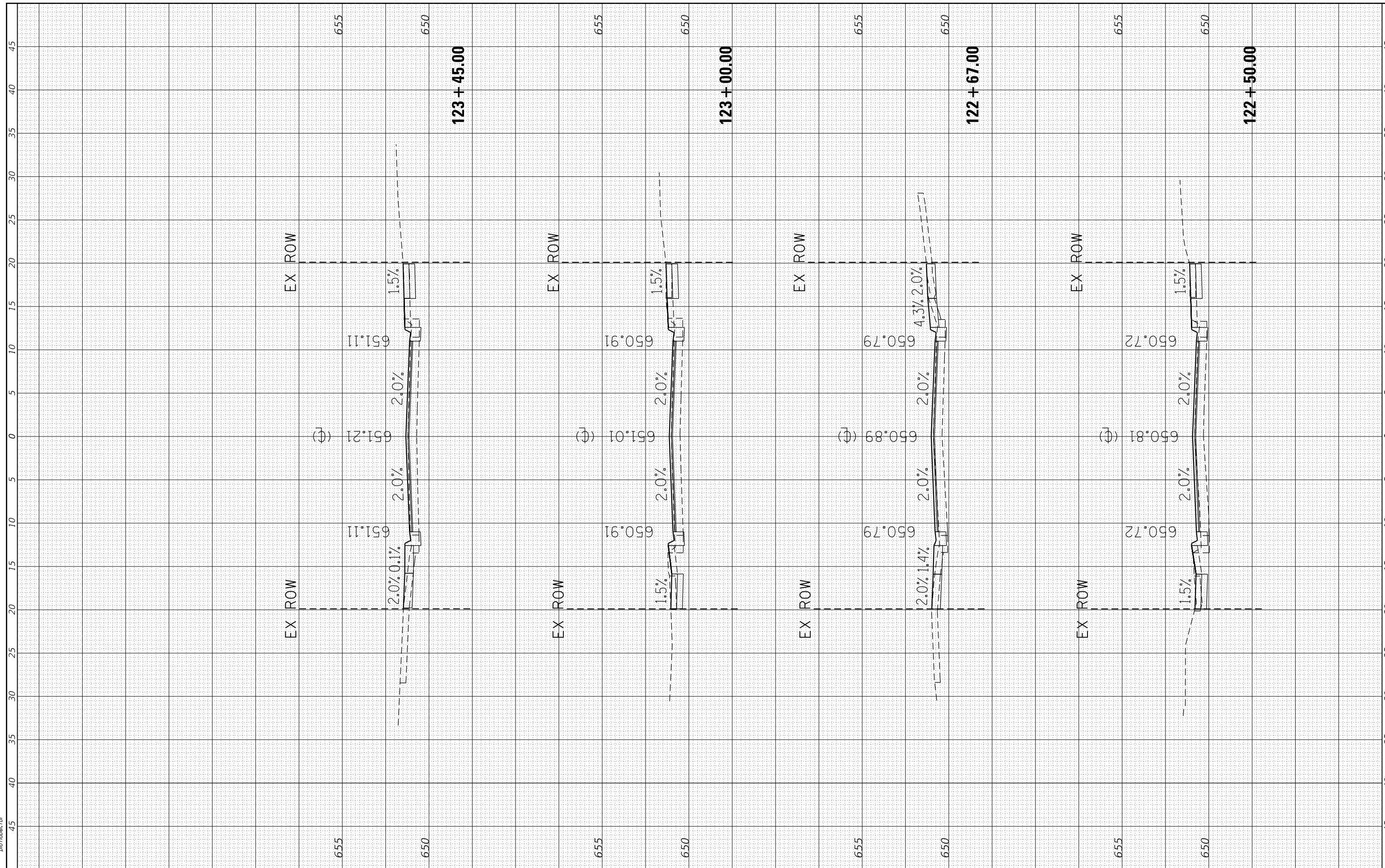
<b>CROSS SECTIONS</b>		
SCALE:	SHEET 15 OF 17 SHEETS	STA. 120+50.00 TO STA. 122+00.00

F.A.U. R.T.E.	SECTION NO.	COUNTY	TOTAL SHEETS	SHEET NO.
6473	15-00044-00-FP	KENDALL	30	28
FED. ROAD DIST. NO. ILLINOIS FED. AID PROJECT			CONTRACT NO. 87702	

FINAL SURVEY NO.	
SURVEYED PLOTTED	
NOTE BOOK AREAS CHECKED	
DATE	
BY	

ORIGINAL SURVEY NO.	
SURVEYED PLOTTED	
NOTE BOOK AREAS CHECKED	
DATE	
BY	

HRG PROJECT NO: 80624  
 FILE NAME: C:\Users\mcfeller\OneDrive\Documents\15-00044-00-FP\15-00044-00-FP.dwg  
 PLOT DRIVER: ilcpltdrv.dll  
 PEN TABLE:



**HRGreen**  
 Illinois Professional Design Firm  
 #184-001322

USER NAME = mcfeller	DESIGNED - DD	REVISED -
	DRAWN - DD	REVISED -
PLOT SCALE =	CHECKED - MJF	REVISED -
PLOT DATE = 2/12/2020	DATE - 1/3/2019	REVISED -

**STATE OF ILLINOIS  
 DEPARTMENT OF TRANSPORTATION**

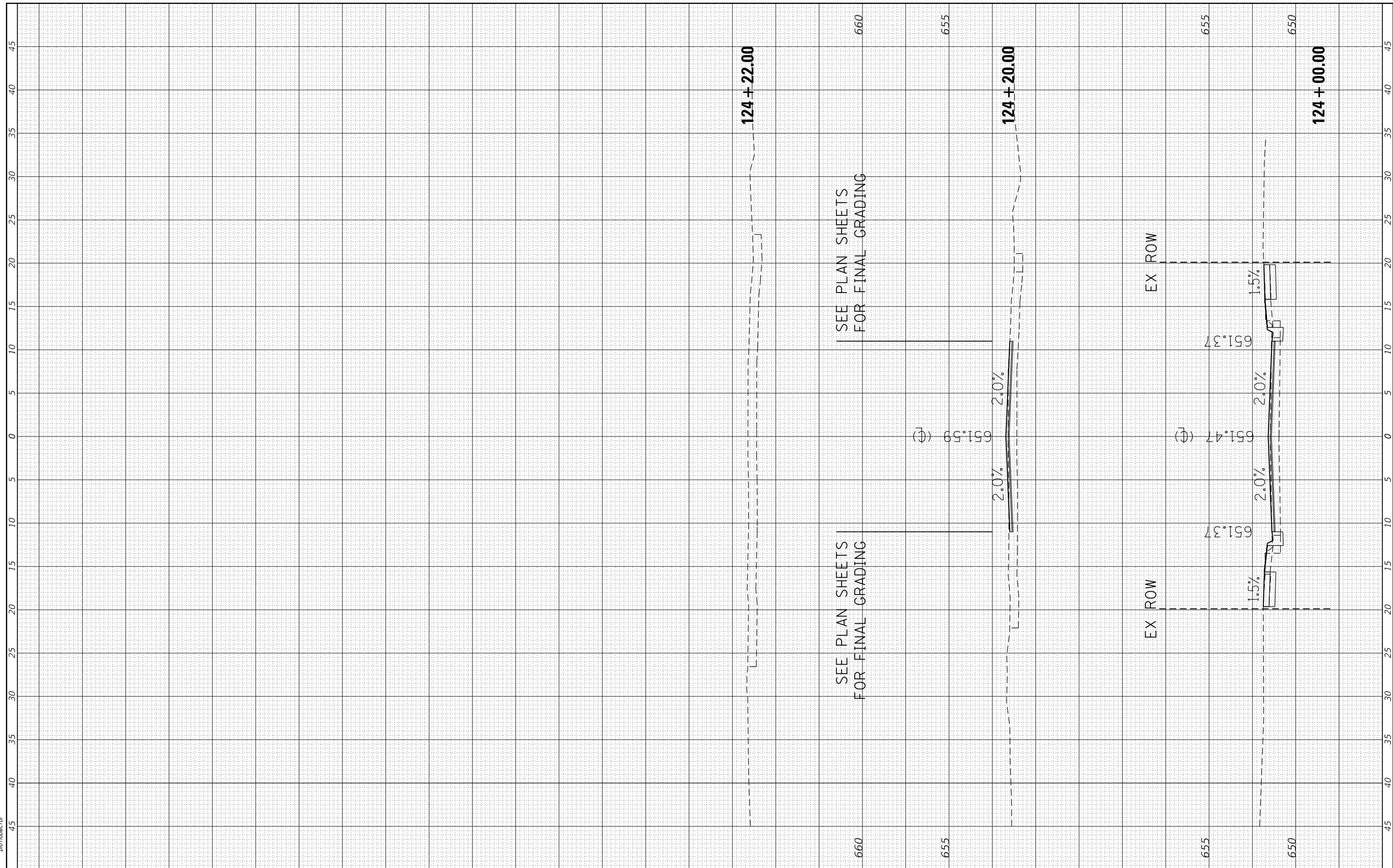
<b>CROSS SECTIONS</b>		
SCALE:	SHEET 16 OF 17 SHEETS	STA. 122+50.00 TO STA. 123+45.00

F.A.U. RTE.	SECTION NO.	COUNTY	TOTAL SHEETS	SHEET NO.
6473	15-00044-00-FP	KENDALL	30	29
FED. ROAD DIST. NO.			ILLINOIS FED. AID PROJECT	
			CONTRACT NO. 87702	

FINAL SURVEY NO.	SURVEYED	BY	DATE
NOTE BOOK NO.	PLOTTED		
	TEMPLATE		
	AREAS		
	CHECKED		

ORIGINAL SURVEY NO.	SURVEYED	BY	DATE
NOTE BOOK NO.	PLOTTED		
	TEMPLATE		
	AREAS		
	CHECKED		

HRC PROJECT NO: 180624  
 FILE NAME: C:\Users\mcfeller\OneDrive\Documents\15-00044-00-FP\15-00044-00-FP.dwg  
 PLOT DRIVER: ilcpltdm  
 PEN TABLE: p10.tbl



HRGreen.com  
 Illinois Professional Design Firm  
 #184-001322

USER NAME = mcfeller	DESIGNED - DD	REVISED -
	DRAWN - DD	REVISED -
PLOT SCALE =	CHECKED - MJF	REVISED -
PLOT DATE = 2/12/2020	DATE - 1/4/2019	REVISED -

**STATE OF ILLINOIS**  
**DEPARTMENT OF TRANSPORTATION**

SCALE:		SHEET 17 OF 17 SHEETS	STA. 124+00.00 TO STA. 124+22.00
--------	--	-----------------------	----------------------------------

F.A.U. RTE.	SECTION NO.	COUNTY	TOTAL SHEETS	SHEET NO.
6474	15-00044-00-FP	KENDALL	30	30
CONTRACT NO. 87702				
FED. ROAD DIST. NO. ILLINOIS FED. AID PROJECT				