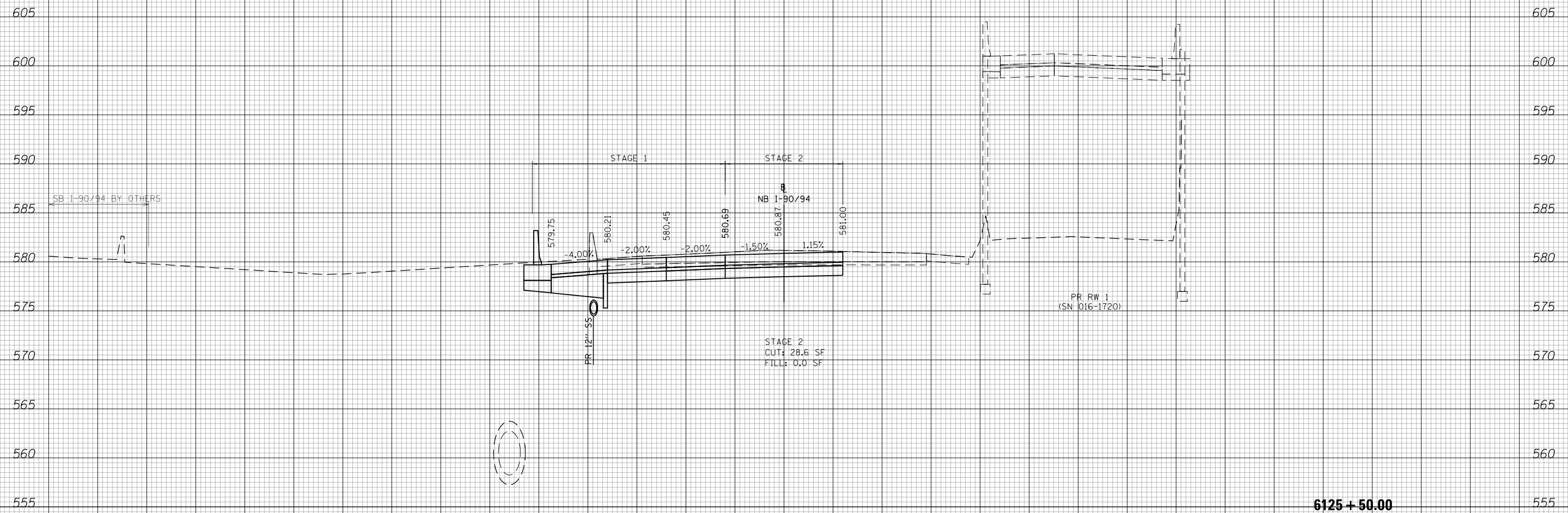


150 140 130 120 110 100 90 80 70 60 50 40 30 20 10 0 10 20 30 40 50 60 70 80 90 100 110 120 130 140 150

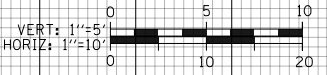
DATE	
BY	
FINAL SURVEY NO.	
SURVEYED PLOTTED AREAS CHECKED	
TEMPLATE AREAS CHECKED	
NOTE BOOK NO.	

DATE	
BY	
ORIGINAL SURVEY NO.	
SURVEYED PLOTTED AREAS CHECKED	
TEMPLATE AREAS CHECKED	
NOTE BOOK NO.	



NOTES

EXISTING UTILITIES SHOWN ARE BASED ON SUE LOCATE INFORMATION. DEPTHS OF UTILITIES ARE BASED ON ASSUMED DEPTHS OR RECORD INFORMATION IF AVAILABLE. EXTENTS OF UNDERGROUND STRUCTURES ARE ESTIMATED BASED ON UTILITY ATLAS INFORMATION, EXISTING AND PROPOSED SEWER IS SHOWN BASED ON SURVEY DATA, ATLAS INFORMATION AND THE PROPOSED PLANS.



D162476-Sht-XS-KDR-2.dgn	DESIGNED - MKW	REVISED -
USER NAME = Imnaingolan	DRAWN - ZMZ	REVISED -
PLOT SCALE = 20.0000' / in.	CHECKED - JMG	REVISED -
PLOT DATE = 1/31/2020	DATE - 1/29/20	REVISED -

**STATE OF ILLINOIS
DEPARTMENT OF TRANSPORTATION**

CROSS SECTION			
NB I-90/94 STAGE 2			
SCALE: 10:H 5:V	SHEET 31	OF 50 SHEETS	STA. 6125+50.00 TO STA. 6125+50.00

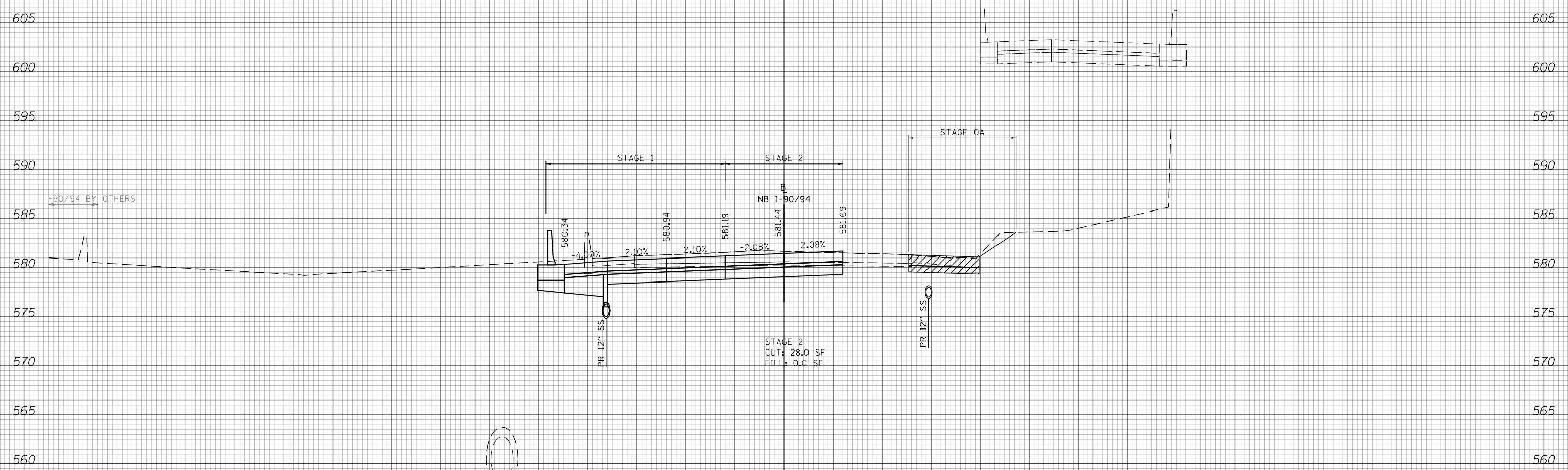
F.A.I. RTE.	SECTION	COUNTY	TOTAL SHEETS	SHEET NO.
90/94/290	2015-019R	COOK	2155	1801
CONTRACT NO. 62A76				
ILLINOIS FED. AID PROJECT				

6125 + 50.00

150 140 130 120 110 100 90 80 70 60 50 40 30 20 10 0 10 20 30 40 50 60 70 80 90 100 110 120 130 140 150

DATE	
BY	
SURVEYED	
PLOTTED	
TEMPLATE	
AREAS	
CHECKED	
FINAL SURVEY	
NOTE BOOK	
NO.	

DATE	
BY	
SURVEYED	
PLOTTED	
TEMPLATE	
AREAS	
CHECKED	
ORIGINAL SURVEY	
NOTE BOOK	
NO.	



NOTES

EXISTING UTILITIES SHOWN ARE BASED ON SUE LOCATE INFORMATION. DEPTHS OF UTILITIES ARE BASED ON ASSUMED DEPTHS OR RECORD INFORMATION IF AVAILABLE. EXTENTS OF UNDERGROUND STRUCTURES ARE ESTIMATED BASED ON UTILITY ATLAS INFORMATION, EXISTING AND PROPOSED SEWER IS SHOWN BASED ON SURVEY DATA, ATLAS INFORMATION AND THE PROPOSED PLANS.

6126 + 00.00



D162476-Sht-XS-KDR-2.dgn
USER NAME = Imnaingolan
PLOT SCALE = 20.0000' / in.
PLOT DATE = 1/31/2020

DESIGNED - MKW
DRAWN - ZMZ
CHECKED - JMG
DATE - 1/29/20

REVISED -
REVISED -
REVISED -
REVISED -

**STATE OF ILLINOIS
DEPARTMENT OF TRANSPORTATION**

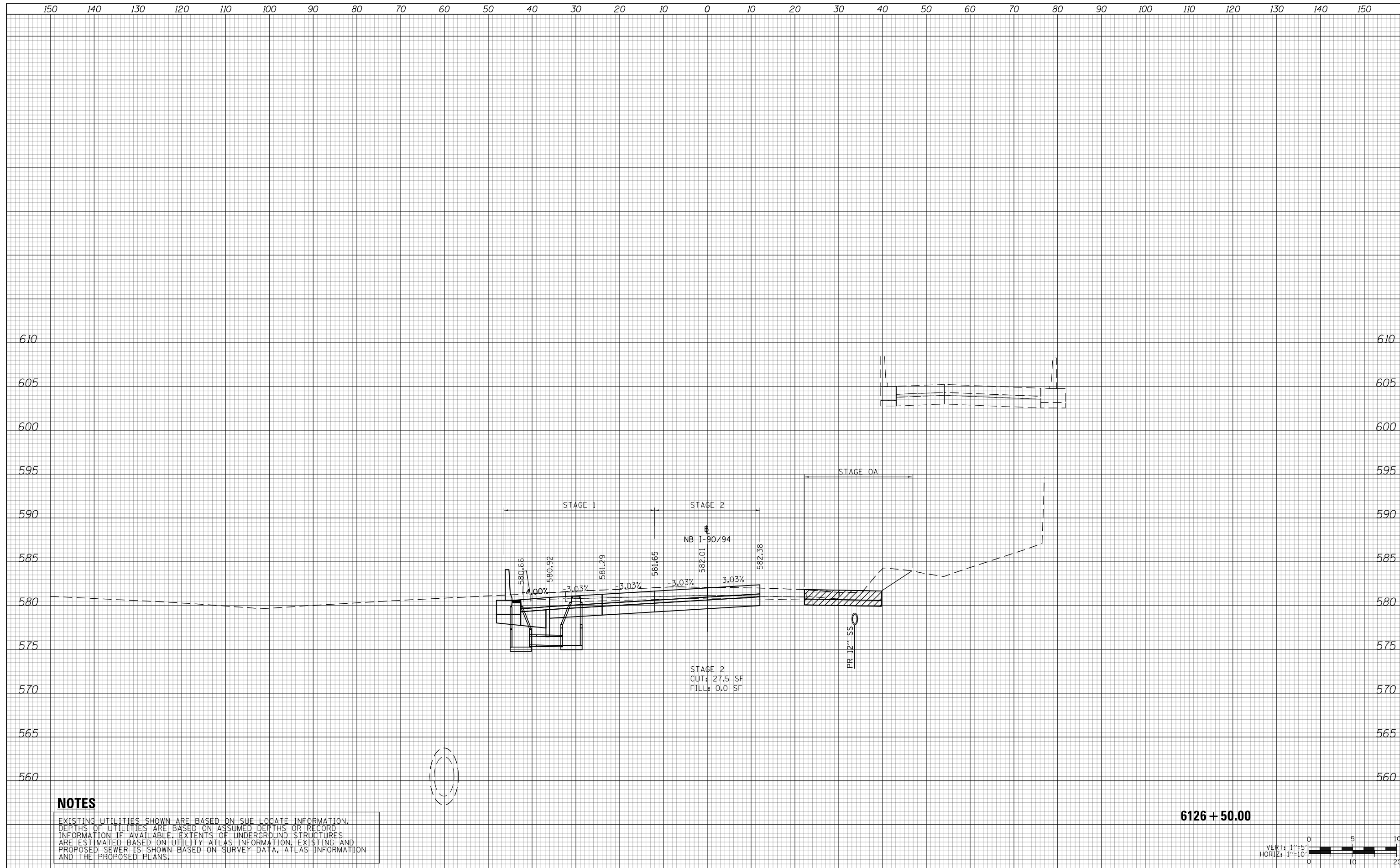
**CROSS SECTION
NB I-90/94 STAGE 2**

SCALE: 10:H 5:V SHEET 32 OF 50 SHEETS STA. 6126+00.00 TO STA. 6126+00.00

F.A.I. RTE.	SECTION	COUNTY	TOTAL SHEETS	SHEET NO.
90/94/290	2015-019R	COOK	2155	1802
CONTRACT NO. 62A76				
ILLINOIS FED. AID PROJECT				

DATE	
BY	
SURVEYED	
PLOTTED	
TEMPLATE	
AREAS	
CHECKED	
FINAL SURVEY	
NOTE BOOK	
NO.	

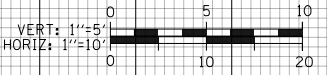
DATE	
BY	
SURVEYED	
PLOTTED	
TEMPLATE	
AREAS	
CHECKED	
ORIGINAL SURVEY	
NOTE BOOK	
NO.	



NOTES

EXISTING UTILITIES SHOWN ARE BASED ON SUE LOCATE INFORMATION. DEPTHS OF UTILITIES ARE BASED ON ASSUMED DEPTHS OR RECORD INFORMATION IF AVAILABLE. EXTENTS OF UNDERGROUND STRUCTURES ARE ESTIMATED BASED ON UTILITY ATLAS INFORMATION, EXISTING AND PROPOSED SEWER IS SHOWN BASED ON SURVEY DATA, ATLAS INFORMATION AND THE PROPOSED PLANS.

6126 + 50.00



D162A76-Sht-XS-KDR-2.dgn	DESIGNED - MKW	REVISED -
USER NAME = Imnaingolan	DRAWN - ZMZ	REVISED -
PLOT SCALE = 20.0000' / in.	CHECKED - JMG	REVISED -
PLOT DATE = 1/31/2020	DATE - 1/29/20	REVISED -

**STATE OF ILLINOIS
DEPARTMENT OF TRANSPORTATION**

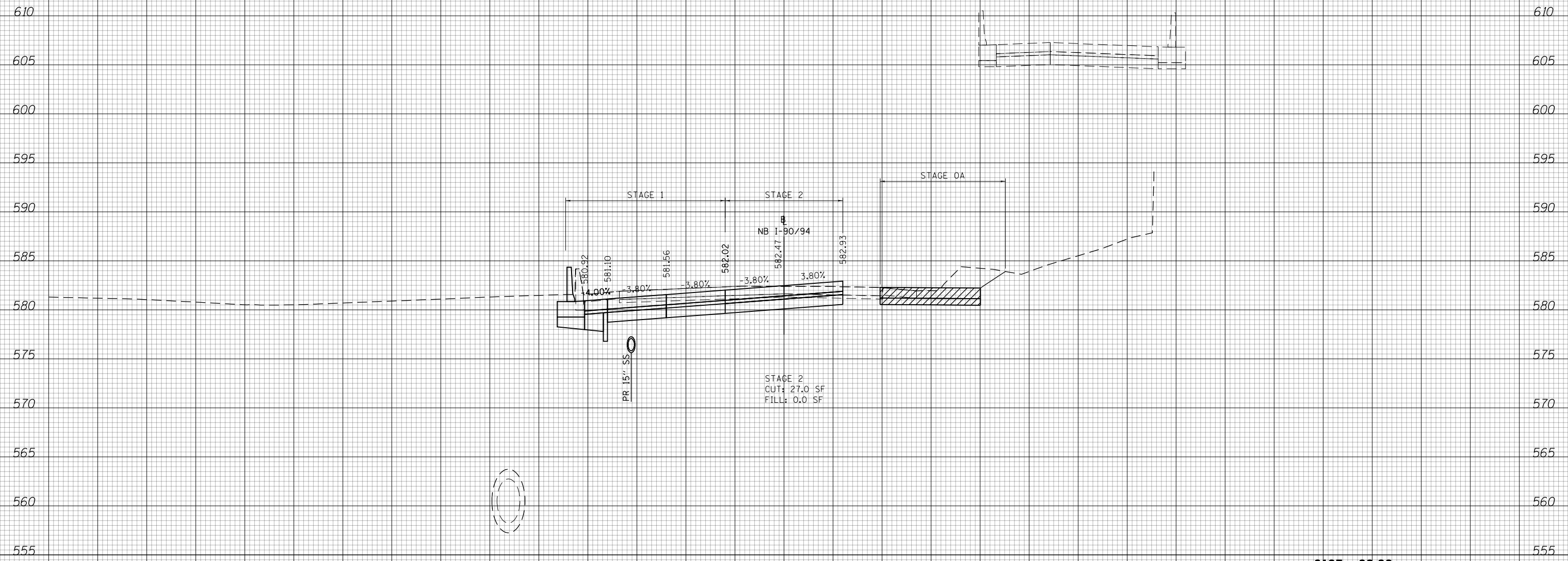
CROSS SECTION			
NB I-90/94 STAGE 2			
SCALE: 10:H 5:V	SHEET 33	OF 50 SHEETS	STA. 6126+50.00 TO STA. 6126+50.00

F.A.I. RTE.	SECTION	COUNTY	TOTAL SHEETS	SHEET NO.
90/94/290	2015-019R	COOK	2155	1803
CONTRACT NO. 62A76				
ILLINOIS FED. AID PROJECT				

150 140 130 120 110 100 90 80 70 60 50 40 30 20 10 0 10 20 30 40 50 60 70 80 90 100 110 120 130 140 150

DATE	
BY	
FINAL SURVEY NO.	
SURVEY PLOTTED	
TEMPLATE AREAS CHECKED	
NOTE BOOK AREAS CHECKED	

DATE	
BY	
ORIGINAL SURVEY NO.	
SURVEY PLOTTED	
TEMPLATE AREAS CHECKED	
NOTE BOOK AREAS CHECKED	



6127 + 00.00

NOTES

EXISTING UTILITIES SHOWN ARE BASED ON SUE LOCATE INFORMATION. DEPTHS OF UTILITIES ARE BASED ON ASSUMED DEPTHS OR RECORD INFORMATION IF AVAILABLE. EXTENTS OF UNDERGROUND STRUCTURES ARE ESTIMATED BASED ON UTILITY ATLAS INFORMATION, EXISTING AND PROPOSED SEWER IS SHOWN BASED ON SURVEY DATA, ATLAS INFORMATION AND THE PROPOSED PLANS.



D162A76-Sht-XS-KDR-2.dgn
USER NAME = Imnaingolan
PLOT SCALE = 20.0000' / in.
PLOT DATE = 1/31/2020

DESIGNED - MKW
DRAWN - ZMZ
CHECKED - JMG
DATE - 1/29/20

REVISED -
REVISED -
REVISED -
REVISED -

**STATE OF ILLINOIS
DEPARTMENT OF TRANSPORTATION**

**CROSS SECTION
NB I-90/94 STAGE 2**

SCALE: 10'H 5"V SHEET 34 OF 50 SHEETS STA. 6127+00.00 TO STA. 6127+00.00

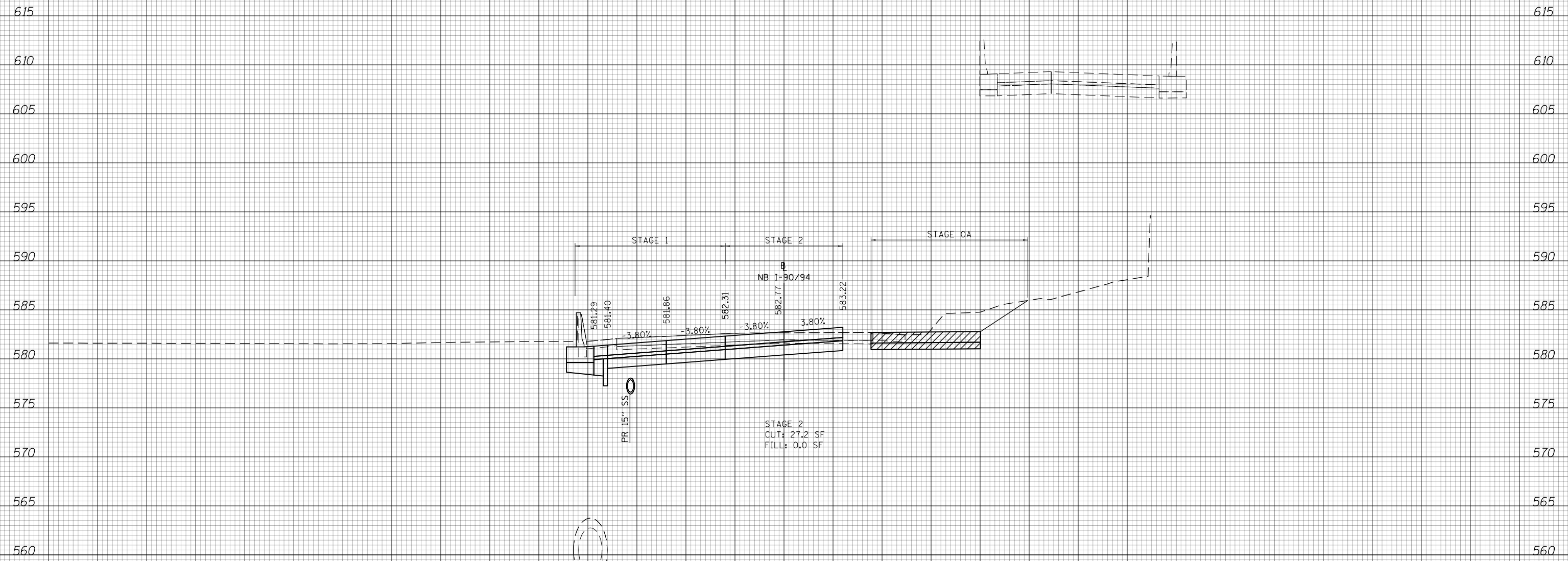
F.A.I. RTE.	SECTION	COUNTY	TOTAL SHEETS	SHEET NO.
90/94/290	2015-019R	COOK	2155	1804
CONTRACT NO. 62A76				

ILLINOIS FED. AID PROJECT

150 140 130 120 110 100 90 80 70 60 50 40 30 20 10 0 10 20 30 40 50 60 70 80 90 100 110 120 130 140 150

DATE	
BY	
ORIGINAL SURVEY	
SURVEYED	
PLOTTED	
TEMPLATE	
AREAS	
CHECKED	
NO.	

DATE	
BY	
ORIGINAL SURVEY	
SURVEYED	
PLOTTED	
TEMPLATE	
AREAS	
CHECKED	
NO.	



NOTES

EXISTING UTILITIES SHOWN ARE BASED ON SUE LOCATE INFORMATION. DEPTHS OF UTILITIES ARE BASED ON ASSUMED DEPTHS OR RECORD INFORMATION IF AVAILABLE. EXTENTS OF UNDERGROUND STRUCTURES ARE ESTIMATED BASED ON UTILITY ATLAS INFORMATION, EXISTING AND PROPOSED SEWER IS SHOWN BASED ON SURVEY DATA, ATLAS INFORMATION AND THE PROPOSED PLANS.

6127 + 50.00



D162476-Sht-XS-KDR-2.dgn
USER NAME = Imnaingolan
PLOT SCALE = 20.0000' / in.
PLOT DATE = 1/31/2020

DESIGNED - MKW
DRAWN - ZMZ
CHECKED - JMG
DATE - 1/29/20

REVISED -
REVISED -
REVISED -
REVISED -

STATE OF ILLINOIS
DEPARTMENT OF TRANSPORTATION

CROSS SECTION
NB I-90/94 STAGE 2

SCALE: 10:H 5:V SHEET 35 OF 50 SHEETS STA. 6127+50.00 TO STA. 6127+50.00

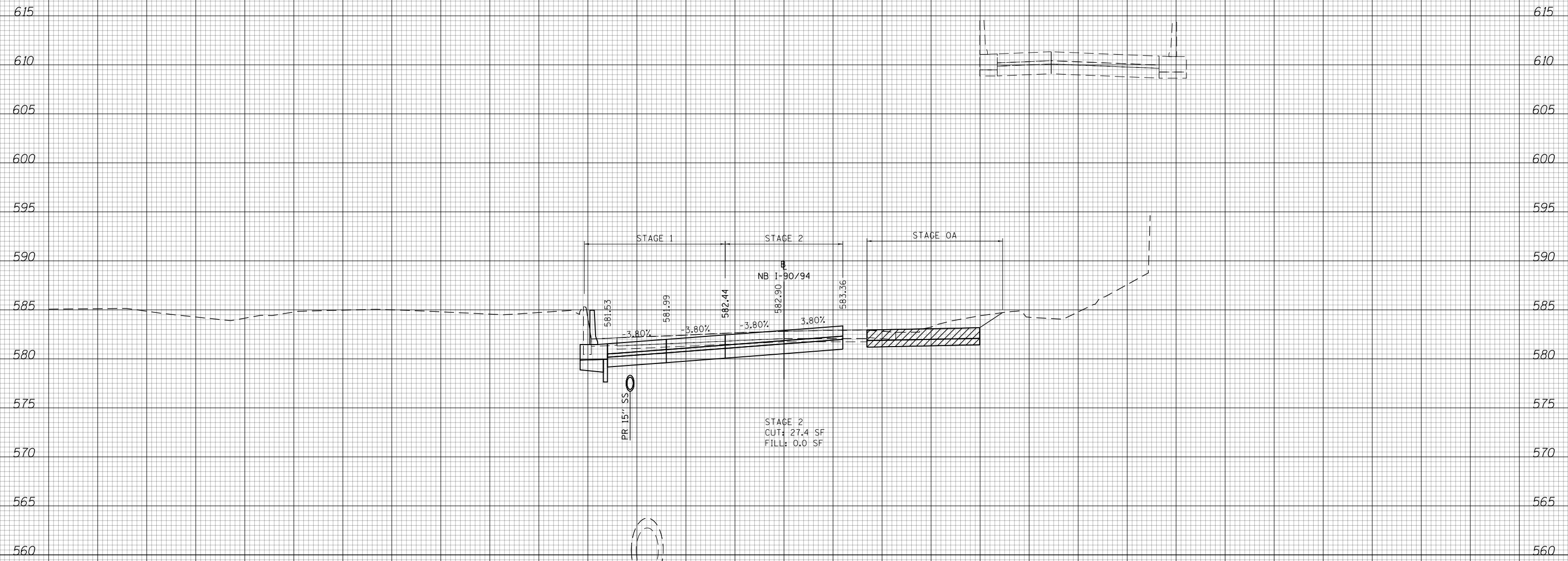
F.A.I. RTE.	SECTION	COUNTY	TOTAL SHEETS	SHEET NO.
90/94/290	2015-019R	COOK	2155	1805
CONTRACT NO. 62A76				

ILLINOIS FED. AID PROJECT

150 140 130 120 110 100 90 80 70 60 50 40 30 20 10 0 10 20 30 40 50 60 70 80 90 100 110 120 130 140 150

DATE	
BY	
FINAL SURVEY NO.	
SURVEYED PLOTTED AREAS CHECKED	
TEMPLATE AREAS CHECKED	
NOTE BOOK AREAS CHECKED	

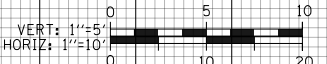
DATE	
BY	
ORIGINAL SURVEY NO.	
SURVEYED PLOTTED AREAS CHECKED	
TEMPLATE AREAS CHECKED	
NOTE BOOK AREAS CHECKED	



NOTES

EXISTING UTILITIES SHOWN ARE BASED ON SUE LOCATE INFORMATION. DEPTHS OF UTILITIES ARE BASED ON ASSUMED DEPTHS OR RECORD INFORMATION IF AVAILABLE. EXTENTS OF UNDERGROUND STRUCTURES ARE ESTIMATED BASED ON UTILITY ATLAS INFORMATION, EXISTING AND PROPOSED SEWER IS SHOWN BASED ON SURVEY DATA, ATLAS INFORMATION AND THE PROPOSED PLANS.

6128 + 00.00



D162476-Sht-XS-KDR-2.dgn
 USER NAME = Imnaingolan
 PLOT SCALE = 20.0000' / in.
 PLOT DATE = 1/31/2020

DESIGNED - MKW
 DRAWN - ZMZ
 CHECKED - JMG
 DATE - 1/29/20

REVISED -
 REVISED -
 REVISED -
 REVISED -

**STATE OF ILLINOIS
 DEPARTMENT OF TRANSPORTATION**

CROSS SECTION
NB I-90/94 STAGE 2
 SCALE: 10'H 5"V SHEET 36 OF 50 SHEETS STA. 6128+00.00 TO STA. 6128+00.00

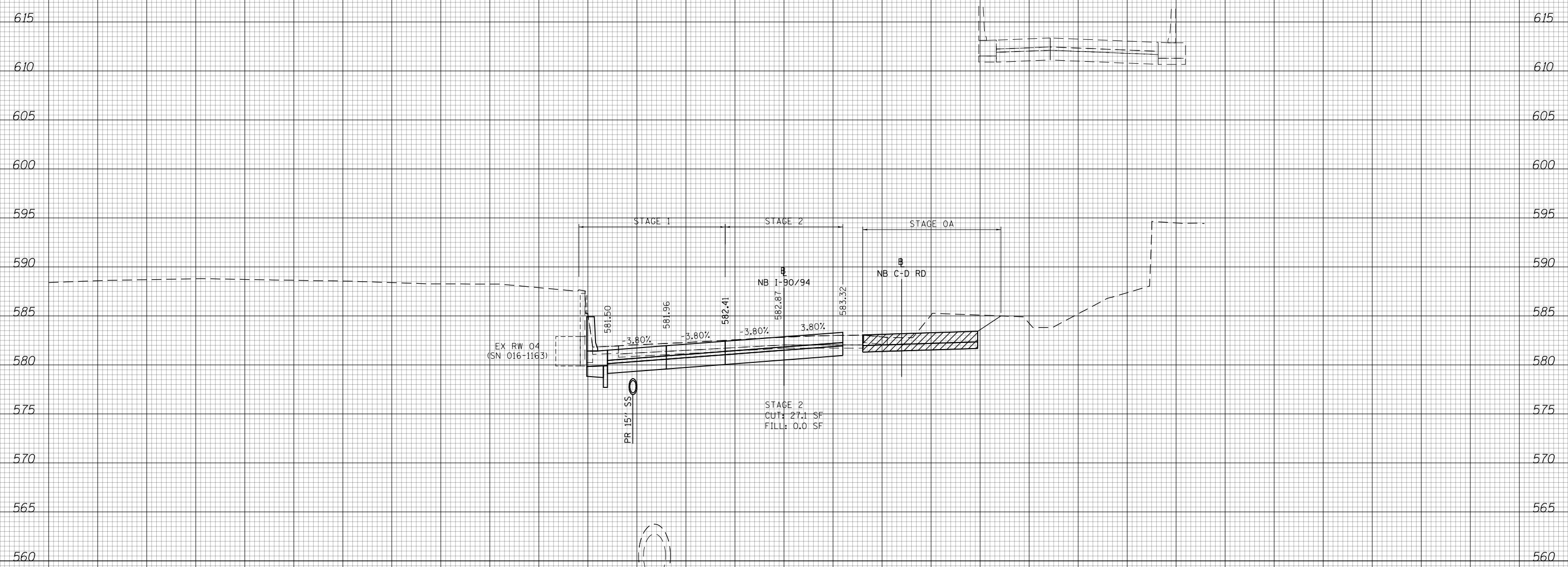
F.A.I. RTE.	SECTION	COUNTY	TOTAL SHEETS	SHEET NO.
90/94/290	2015-019R	COOK	2155	1806
CONTRACT NO. 62A76				

ILLINOIS FED. AID PROJECT

150 140 130 120 110 100 90 80 70 60 50 40 30 20 10 0 10 20 30 40 50 60 70 80 90 100 110 120 130 140 150

DATE	
BY	
ORIGINAL SURVEY	
SURVEYED	
PLOTTED	
TEMPLATE	
AREAS	
CHECKED	
NO.	

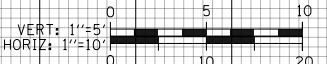
DATE	
BY	
ORIGINAL SURVEY	
SURVEYED	
PLOTTED	
TEMPLATE	
AREAS	
CHECKED	
NO.	



NOTES

EXISTING UTILITIES SHOWN ARE BASED ON SUE LOCATE INFORMATION. DEPTHS OF UTILITIES ARE BASED ON ASSUMED DEPTHS OR RECORD INFORMATION IF AVAILABLE. EXTENTS OF UNDERGROUND STRUCTURES ARE ESTIMATED BASED ON UTILITY ATLAS INFORMATION, EXISTING AND PROPOSED SEWER IS SHOWN BASED ON SURVEY DATA, ATLAS INFORMATION AND THE PROPOSED PLANS.

6128 + 50.00



D162476-Sht-XS-KDR-2.dgn
USER NAME = Imnaingolan
PLOT SCALE = 20.0000' / in.
PLOT DATE = 1/31/2020

DESIGNED - MKW
DRAWN - ZMZ
CHECKED - JMG
DATE - 1/29/20

REVISED -
REVISED -
REVISED -
REVISED -

**STATE OF ILLINOIS
DEPARTMENT OF TRANSPORTATION**

CROSS SECTION
NB I-90/94 STAGE 2
SCALE: 10:H 5:V SHEET 37 OF 50 SHEETS STA. 6128+50.00 TO STA. 6128+50.00

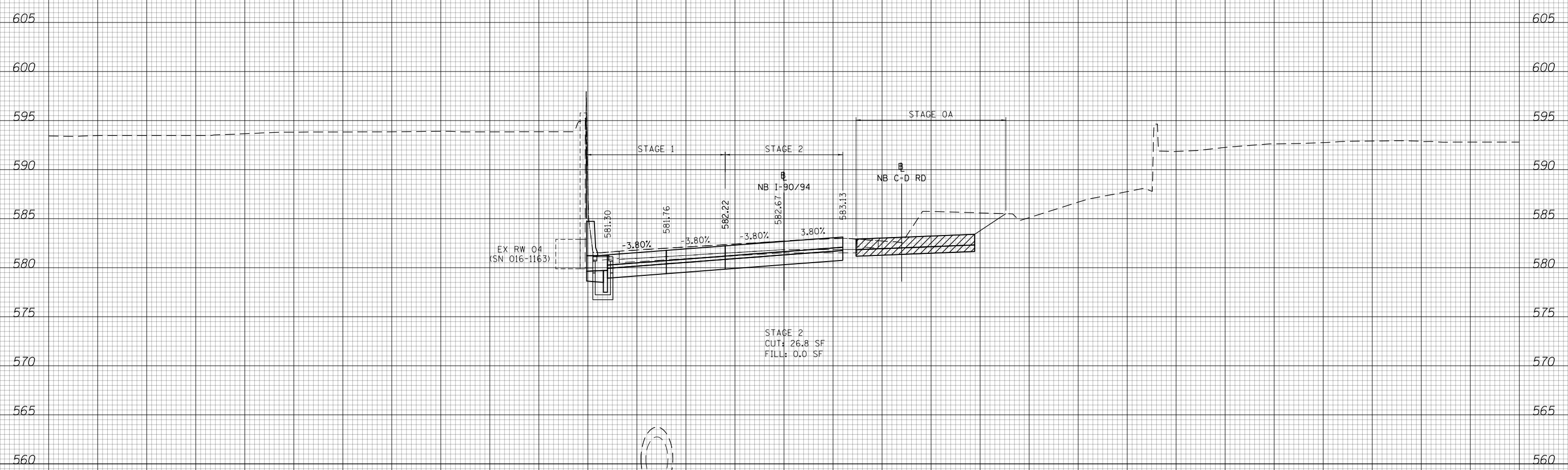
F.A.I. RTE.	SECTION	COUNTY	TOTAL SHEETS	SHEET NO.
90/94/290	2015-019R	COOK	2155	1807
CONTRACT NO. 62A76				

ILLINOIS FED. AID PROJECT

150 140 130 120 110 100 90 80 70 60 50 40 30 20 10 0 10 20 30 40 50 60 70 80 90 100 110 120 130 140 150

FINAL SURVEY NO.	SURVEYED PLOTTED AREAS CHECKED	DATE

ORIGINAL SURVEY NO.	SURVEYED PLOTTED AREAS CHECKED	DATE



NOTES

EXISTING UTILITIES SHOWN ARE BASED ON SUE LOCATE INFORMATION. DEPTHS OF UTILITIES ARE BASED ON ASSUMED DEPTHS OR RECORD INFORMATION IF AVAILABLE. EXTENTS OF UNDERGROUND STRUCTURES ARE ESTIMATED BASED ON UTILITY ATLAS INFORMATION, EXISTING AND PROPOSED SEWER IS SHOWN BASED ON SURVEY DATA, ATLAS INFORMATION AND THE PROPOSED PLANS.

6129 + 00.00



D162476-Sht-XS-KDR-2.dgn	DESIGNED - MKW	REVISED -
USER NAME = Imnaingolan	DRAWN - ZMZ	REVISED -
PLOT SCALE = 20.0000' / in.	CHECKED - JMG	REVISED -
PLOT DATE = 1/31/2020	DATE - 1/29/20	REVISED -

**STATE OF ILLINOIS
DEPARTMENT OF TRANSPORTATION**


**CROSS SECTION
NB I-90/94 STAGE 2**
SCALE: 10:H 5:V SHEET 38 OF 50 SHEETS STA. 6129+00.00 TO STA. 6129+00.00

F.A.I. RTE.	SECTION	COUNTY	TOTAL SHEETS	SHEET NO.
90/94/290	2015-019R	COOK	2155	1808
CONTRACT NO. 62A76				

ILLINOIS FED. AID PROJECT

DATE	
BY	
SURVEYED	
PLOTTED	
TEMPLATE	
AREAS	
CHECKED	
FINAL SURVEY	
NOTE BOOK	
NO.	

DATE	
BY	
SURVEYED	
PLOTTED	
TEMPLATE	
AREAS	
CHECKED	
ORIGINAL SURVEY	
NOTE BOOK	
NO.	



NOTES

EXISTING UTILITIES SHOWN ARE BASED ON SUE LOCATE INFORMATION. DEPTHS OF UTILITIES ARE BASED ON ASSUMED DEPTHS OR RECORD INFORMATION IF AVAILABLE. EXTENTS OF UNDERGROUND STRUCTURES ARE ESTIMATED BASED ON UTILITY ATLAS INFORMATION, EXISTING AND PROPOSED SEWER IS SHOWN BASED ON SURVEY DATA, ATLAS INFORMATION AND THE PROPOSED PLANS.

6129 + 50.00



D162476-Sht-XS-KDR-2.dgn	DESIGNED - MKW	REVISED -
USER NAME = Imnaingolan	DRAWN - ZMZ	REVISED -
PLOT SCALE = 20.0000' / in.	CHECKED - JMG	REVISED -
PLOT DATE = 1/31/2020	DATE - 1/29/20	REVISED -

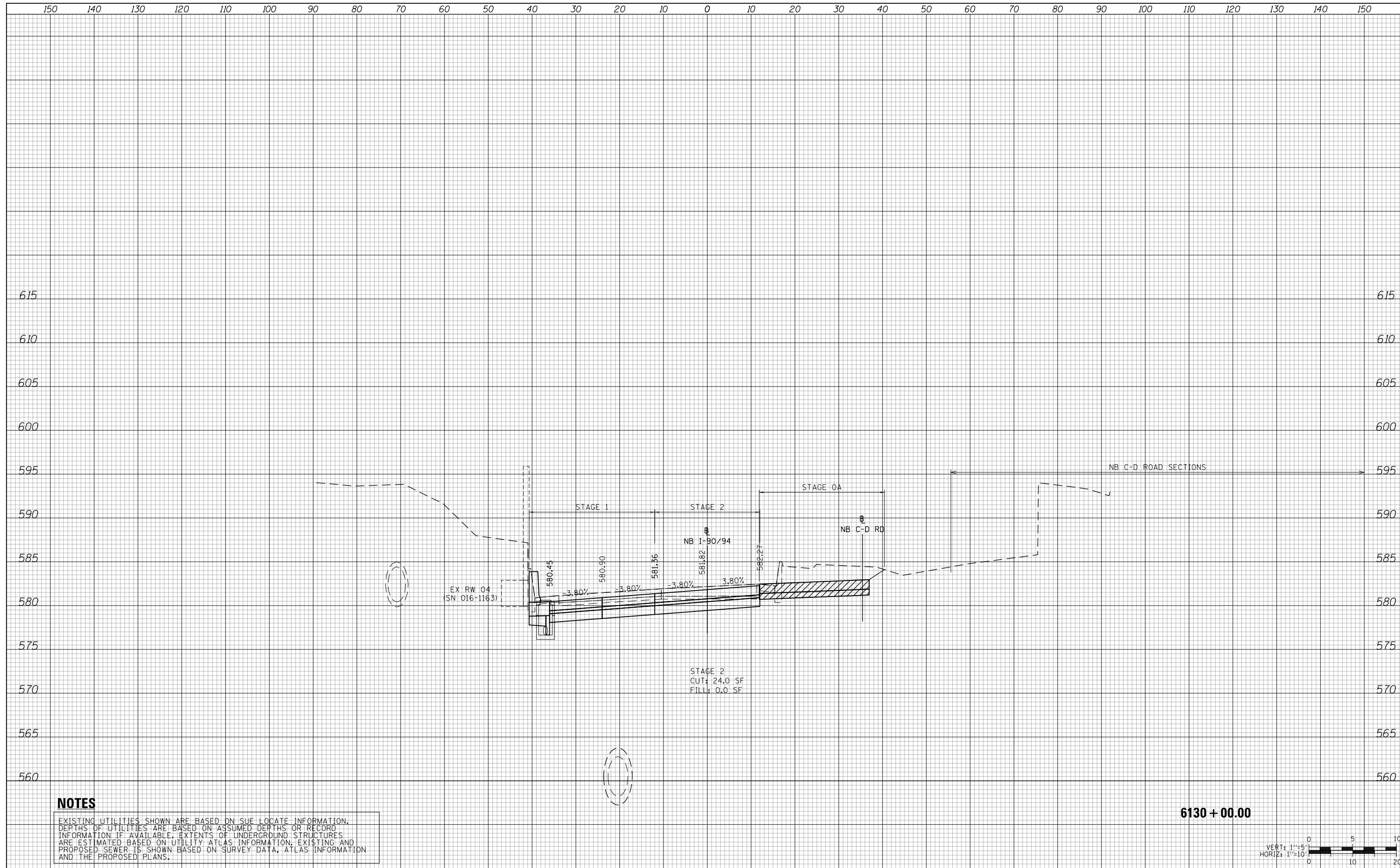
**STATE OF ILLINOIS
DEPARTMENT OF TRANSPORTATION**

CROSS SECTION			
NB I-90/94 STAGE 2			
SCALE: 10'H 5'V	SHEET 39	OF 50 SHEETS	STA. 6129+50.00 TO STA. 6129+50.00

F.A.I. RTE.	SECTION	COUNTY	TOTAL SHEETS	SHEET NO.
90/94/290	2015-019R	COOK	2155	1809
CONTRACT NO. 62A76				
ILLINOIS FED. AID PROJECT				

DATE	
BY	
SURVEYED	
PLOTTED	
TEMPLATE	
AREAS	
CHECKED	
FINAL SURVEY	
NOTE BOOK	
NO.	

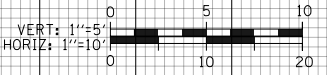
DATE	
BY	
SURVEYED	
PLOTTED	
TEMPLATE	
AREAS	
CHECKED	
ORIGINAL SURVEY	
NOTE BOOK	
NO.	



NOTES

EXISTING UTILITIES SHOWN ARE BASED ON SUE LOCATE INFORMATION. DEPTHS OF UTILITIES ARE BASED ON ASSUMED DEPTHS OR RECORD INFORMATION IF AVAILABLE. EXTENTS OF UNDERGROUND STRUCTURES ARE ESTIMATED BASED ON UTILITY ATLAS INFORMATION, EXISTING AND PROPOSED SEWER IS SHOWN BASED ON SURVEY DATA, ATLAS INFORMATION AND THE PROPOSED PLANS.

6130 + 00.00



D162476-Sht-XS-KDR-2.dgn	DESIGNED - MKW	REVISED -
USER NAME = Imnaingolan	DRAWN - ZMZ	REVISED -
PLOT SCALE = 20.0000' / in.	CHECKED - JMG	REVISED -
PLOT DATE = 1/31/2020	DATE - 1/29/20	REVISED -

STATE OF ILLINOIS
DEPARTMENT OF TRANSPORTATION

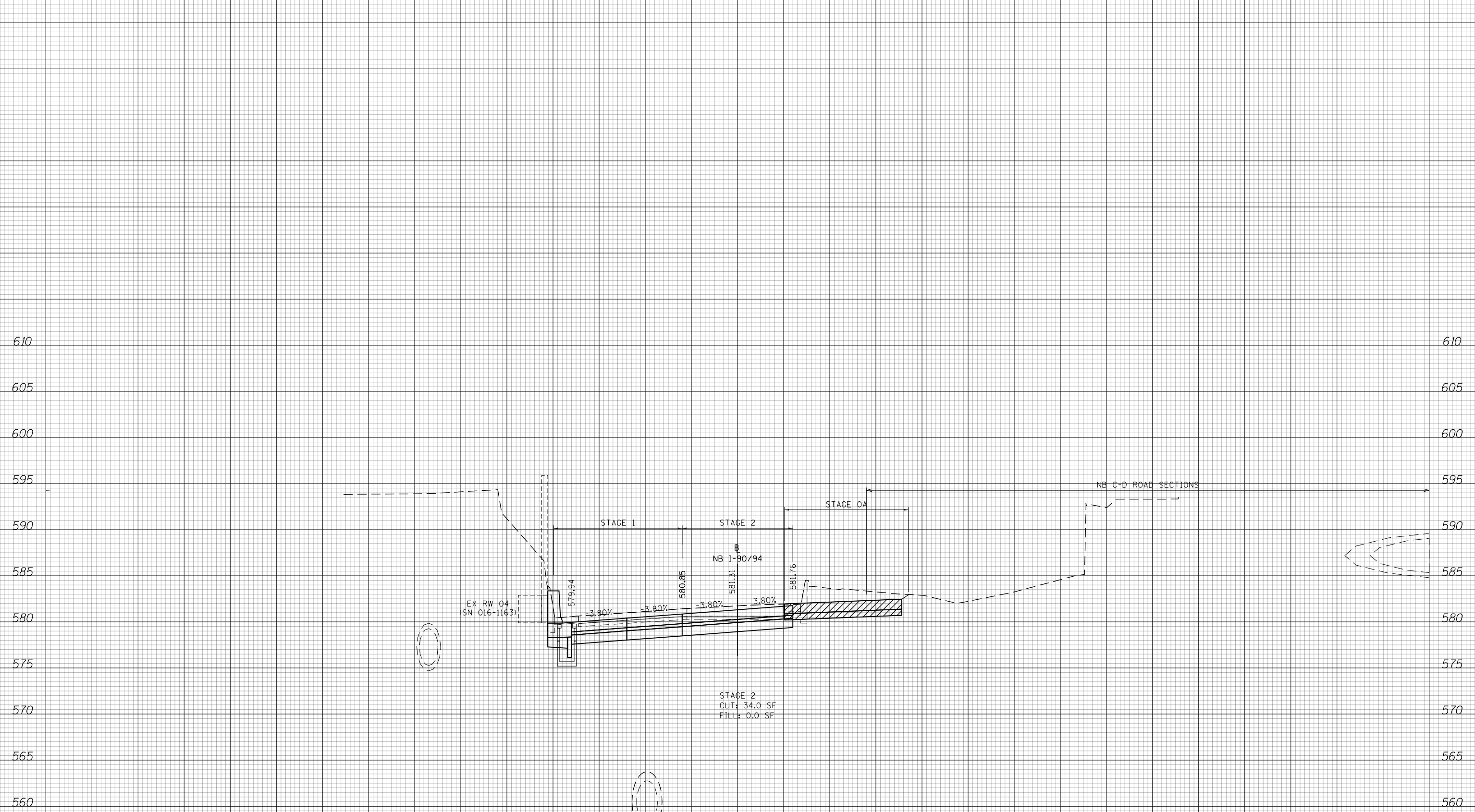
CROSS SECTION			
NB I-90/94 STAGE 2			
SCALE: 10:H 5:V	SHEET 40	OF 50 SHEETS	STA. 6130+00.00 TO STA. 6130+00.00

F.A.I. RTE.	SECTION	COUNTY	TOTAL SHEETS	SHEET NO.
90/94/290	2015-019R	COOK	2155	1810
CONTRACT NO. 62A76				
ILLINOIS FED. AID PROJECT				

150 140 130 120 110 100 90 80 70 60 50 40 30 20 10 0 10 20 30 40 50 60 70 80 90 100 110 120 130 140 150

DATE	
BY	
SURVEYED	
PLOTTED	
TEMPLATE	
AREAS	
CHECKED	
FINAL SURVEY	
NOTE BOOK	
NO.	

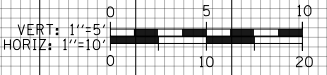
DATE	
BY	
SURVEYED	
PLOTTED	
TEMPLATE	
AREAS	
CHECKED	
ORIGINAL SURVEY	
NOTE BOOK	
NO.	



NOTES

EXISTING UTILITIES SHOWN ARE BASED ON SUE LOCATE INFORMATION. DEPTHS OF UTILITIES ARE BASED ON ASSUMED DEPTHS OR RECORD INFORMATION IF AVAILABLE. EXTENTS OF UNDERGROUND STRUCTURES ARE ESTIMATED BASED ON UTILITY ATLAS INFORMATION, EXISTING AND PROPOSED SEWER IS SHOWN BASED ON SURVEY DATA, ATLAS INFORMATION AND THE PROPOSED PLANS.

6130 + 50.00



D162476-Sht-XS-KDR-2.dgn
USER NAME = lmaingolan
PLOT SCALE = 20.0000' / in.
PLOT DATE = 1/31/2020

DESIGNED - MKW
DRAWN - ZMZ
CHECKED - JMG
DATE - 1/29/20

REVISED -
REVISED -
REVISED -
REVISED -

**STATE OF ILLINOIS
DEPARTMENT OF TRANSPORTATION**

**CROSS SECTION
NB I-90/94 STAGE 2**

SCALE: 10'H 5"V SHEET 41 OF 50 SHEETS STA. 6130+50.00 TO STA. 6130+50.00

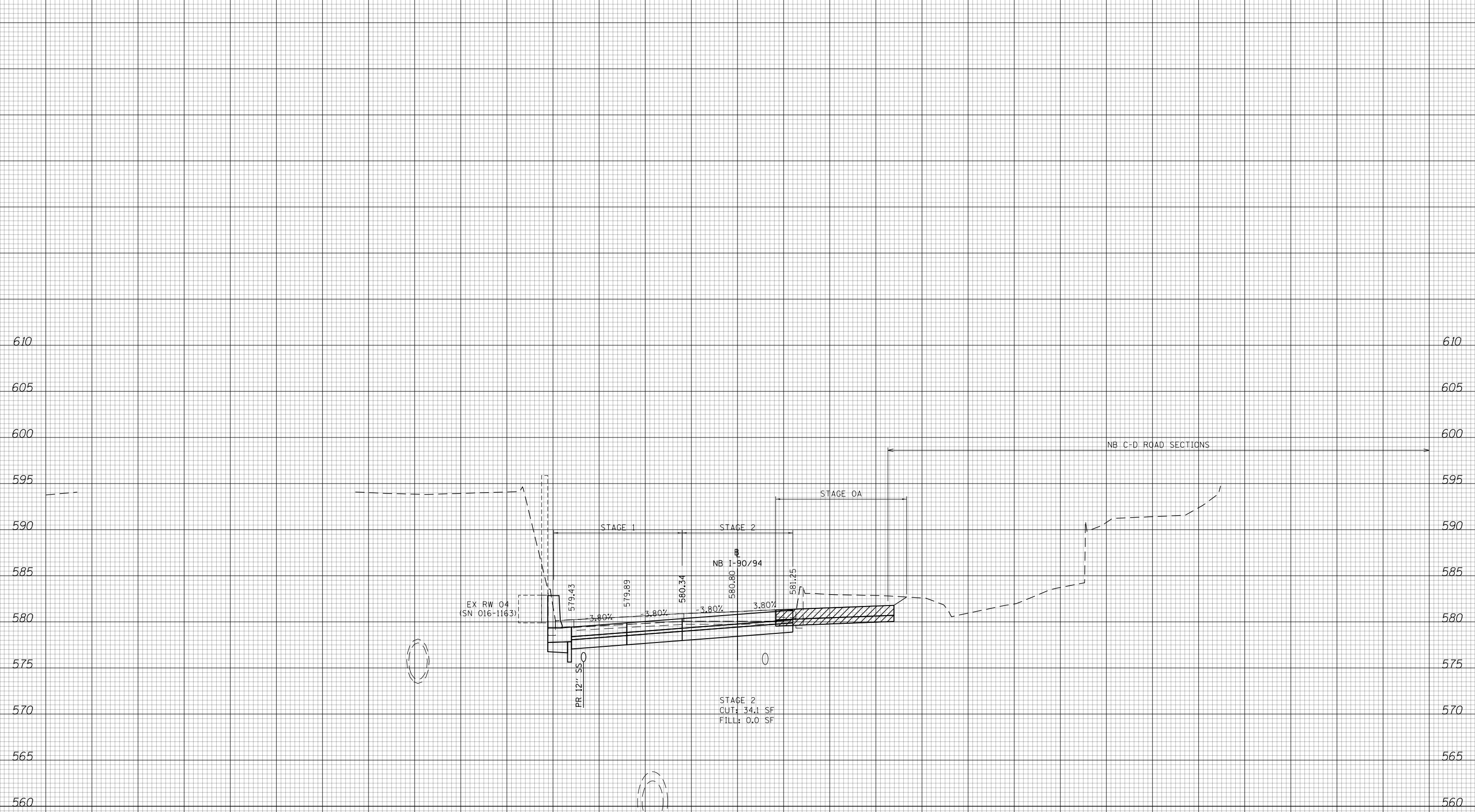
F.A.I. RTE.	SECTION	COUNTY	TOTAL SHEETS	SHEET NO.
90/94/290	2015-019R	COOK	2155	1811
CONTRACT NO. 62A76				

ILLINOIS FED. AID PROJECT

150 140 130 120 110 100 90 80 70 60 50 40 30 20 10 0 10 20 30 40 50 60 70 80 90 100 110 120 130 140 150

DATE	
BY	
SURVEYED	
PLOTTED	
TEMPLATE	
AREAS	
CHECKED	
FINAL SURVEY	
NOTE BOOK	
NO.	

DATE	
BY	
SURVEYED	
PLOTTED	
TEMPLATE	
AREAS	
CHECKED	
ORIGINAL SURVEY	
NOTE BOOK	
NO.	



NOTES

EXISTING UTILITIES SHOWN ARE BASED ON SUE LOCATE INFORMATION. DEPTHS OF UTILITIES ARE BASED ON ASSUMED DEPTHS OR RECORD INFORMATION IF AVAILABLE. EXTENTS OF UNDERGROUND STRUCTURES ARE ESTIMATED BASED ON UTILITY ATLAS INFORMATION, EXISTING AND PROPOSED SEWER IS SHOWN BASED ON SURVEY DATA, ATLAS INFORMATION AND THE PROPOSED PLANS.

6131 + 00.00



D162476-Sht-XS-KDR-2.dgn	DESIGNED - MKW	REVISED -
USER NAME = Imnaingolan	DRAWN - ZMZ	REVISED -
PLOT SCALE = 20.0000' / in.	CHECKED - JMG	REVISED -
PLOT DATE = 1/31/2020	DATE - 1/29/20	REVISED -

STATE OF ILLINOIS
DEPARTMENT OF TRANSPORTATION

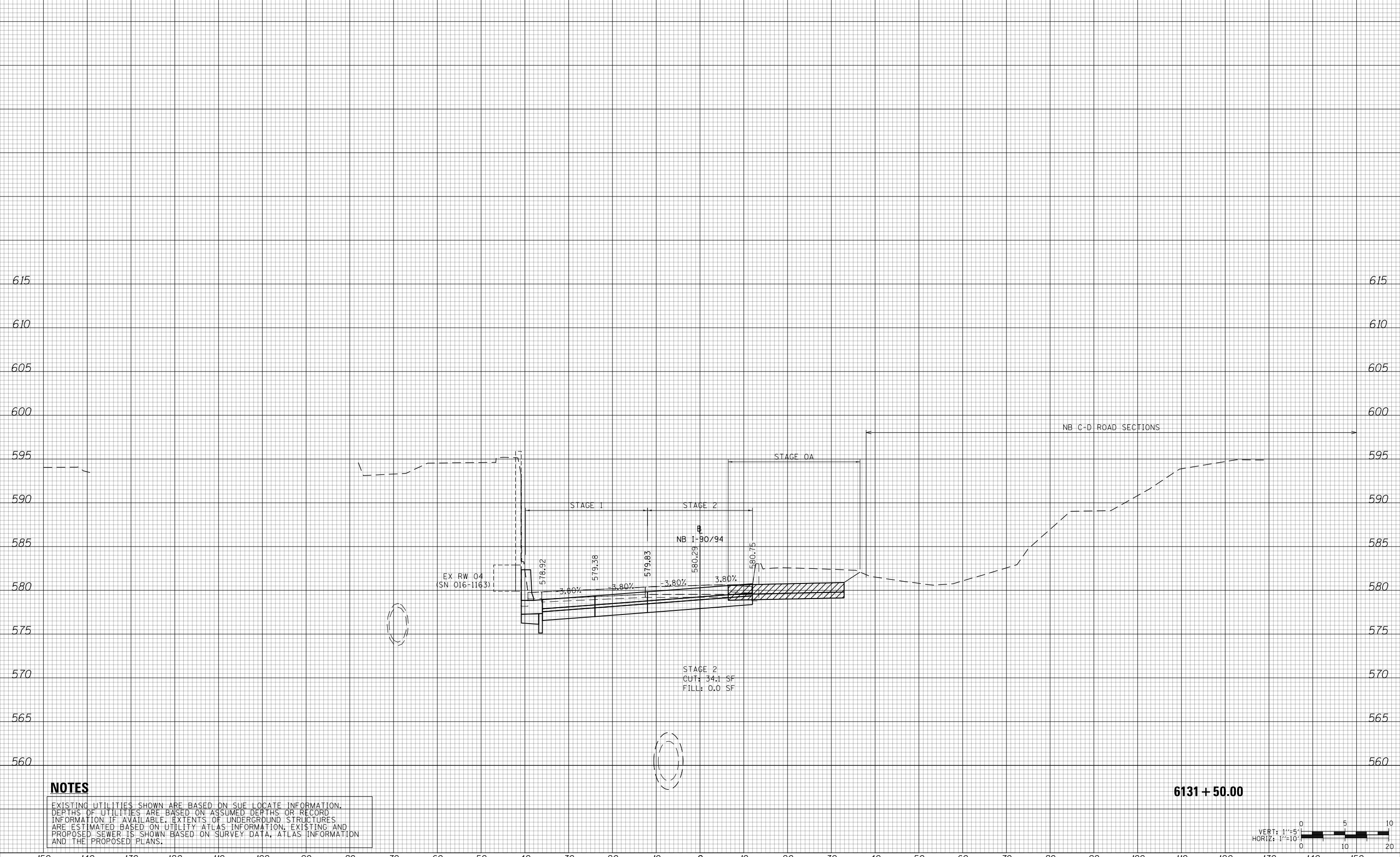
CROSS SECTION			
NB I-90/94 STAGE 2			
SCALE: 10'H 5'V	SHEET 42	OF 50 SHEETS	STA. 6131+00.00 TO STA. 6131+00.00

F.A.I. RTE.	SECTION	COUNTY	TOTAL SHEETS	SHEET NO.
90/94/290	2015-019R	COOK	2155	1812
CONTRACT NO. 62A76				
ILLINOIS FED. AID PROJECT				

150 140 130 120 110 100 90 80 70 60 50 40 30 20 10 0 10 20 30 40 50 60 70 80 90 100 110 120 130 140 150

DATE	
BY	
SURVEYED	
PLOTTED	
TEMPLATE	
AREAS	
CHECKED	
FINAL SURVEY	
NOTE BOOK	
NO.	

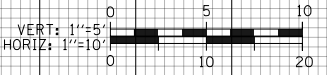
DATE	
BY	
SURVEYED	
PLOTTED	
TEMPLATE	
AREAS	
CHECKED	
ORIGINAL SURVEY	
NOTE BOOK	
NO.	



NOTES

EXISTING UTILITIES SHOWN ARE BASED ON SUE LOCATE INFORMATION. DEPTHS OF UTILITIES ARE BASED ON ASSUMED DEPTHS OR RECORD INFORMATION IF AVAILABLE. EXTENTS OF UNDERGROUND STRUCTURES ARE ESTIMATED BASED ON UTILITY ATLAS INFORMATION, EXISTING AND PROPOSED SEWER IS SHOWN BASED ON SURVEY DATA, ATLAS INFORMATION AND THE PROPOSED PLANS.

6131 + 50.00



D162476-Sht-XS-KDR-2.dgn
 USER NAME = Imnaingolan
 PLOT SCALE = 20.0000' / in.
 PLOT DATE = 1/31/2020

DESIGNED - MKW
 DRAWN - ZMZ
 CHECKED - JMG
 DATE - 1/29/20

REVISED -
 REVISED -
 REVISED -
 REVISED -

**STATE OF ILLINOIS
 DEPARTMENT OF TRANSPORTATION**

**CROSS SECTION
 NB I-90/94 STAGE 2**

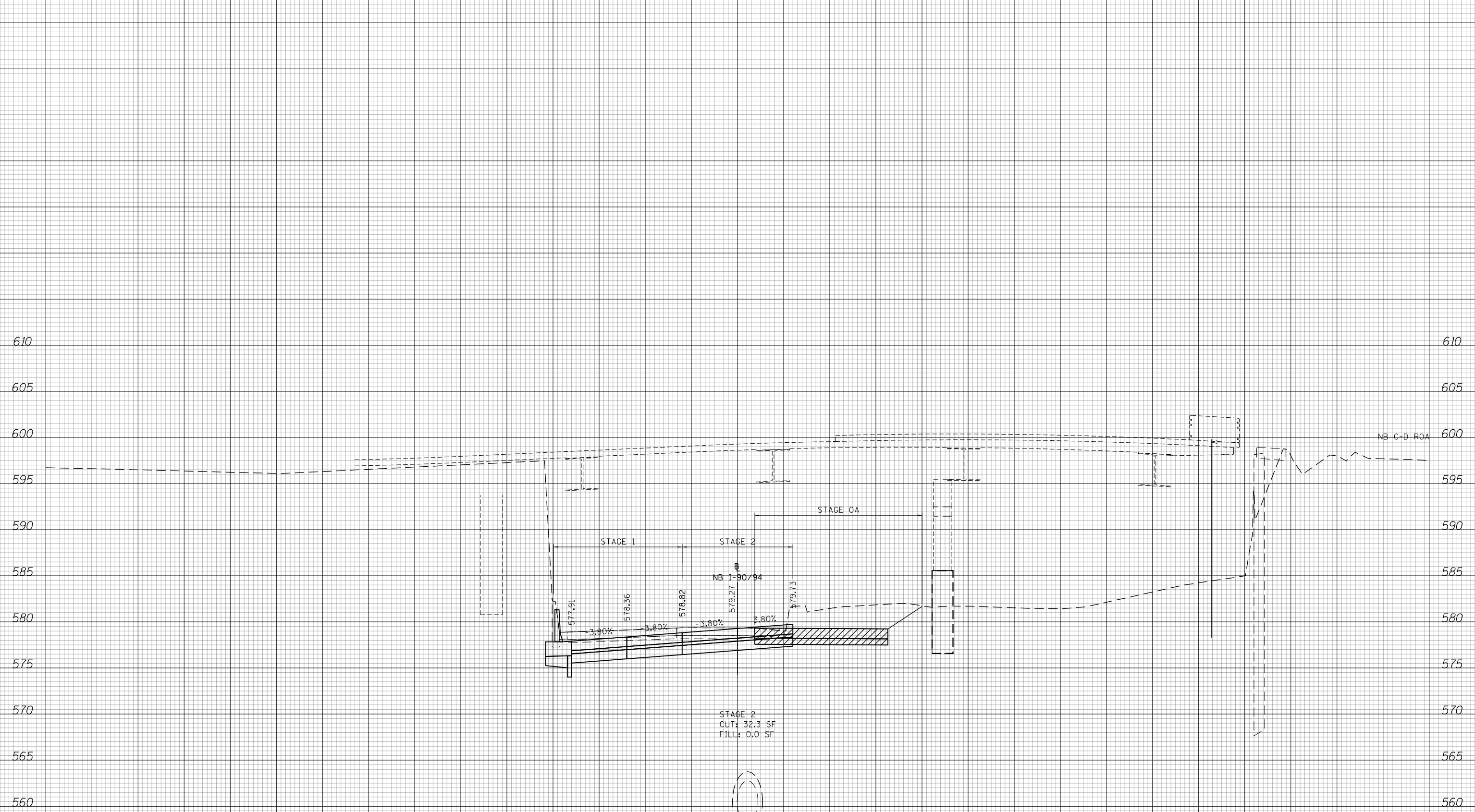
SCALE: 10'H 5"V SHEET 43 OF 50 SHEETS STA. 6131+50.00 TO STA. 6131+50.00

F.A.I. RTE.	SECTION	COUNTY	TOTAL SHEETS	SHEET NO.
90/94/290	2015-019R	COOK	2155	1813
CONTRACT NO. 62A76				
ILLINOIS FED. AID PROJECT				

150 140 130 120 110 100 90 80 70 60 50 40 30 20 10 0 10 20 30 40 50 60 70 80 90 100 110 120 130 140 150

DATE	
BY	
FINAL SURVEY NO.	
SURVEYED PLOTTED AREAS CHECKED	
TEMPLATE	
NOTE BOOK	
AREAS CHECKED	

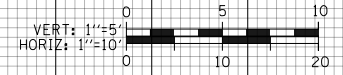
DATE	
BY	
ORIGINAL SURVEY NO.	
SURVEYED PLOTTED AREAS CHECKED	
TEMPLATE	
NOTE BOOK	
AREAS CHECKED	



NOTES

EXISTING UTILITIES SHOWN ARE BASED ON SUE LOCATE INFORMATION. DEPTHS OF UTILITIES ARE BASED ON ASSUMED DEPTHS OR RECORD INFORMATION IF AVAILABLE. EXTENTS OF UNDERGROUND STRUCTURES ARE ESTIMATED BASED ON UTILITY ATLAS INFORMATION, EXISTING AND PROPOSED SEWER IS SHOWN BASED ON SURVEY DATA, ATLAS INFORMATION AND THE PROPOSED PLANS.

6132 + 50.00



D162476-Sht-XS-KDR-2.dgn
USER NAME = lmaingolan
PLOT SCALE = 20.0000' / in.
PLOT DATE = 1/31/2020

DESIGNED - MKW
DRAWN - ZMZ
CHECKED - JMG
DATE - 1/29/20

REVISED -
REVISED -
REVISED -
REVISED -

**STATE OF ILLINOIS
DEPARTMENT OF TRANSPORTATION**

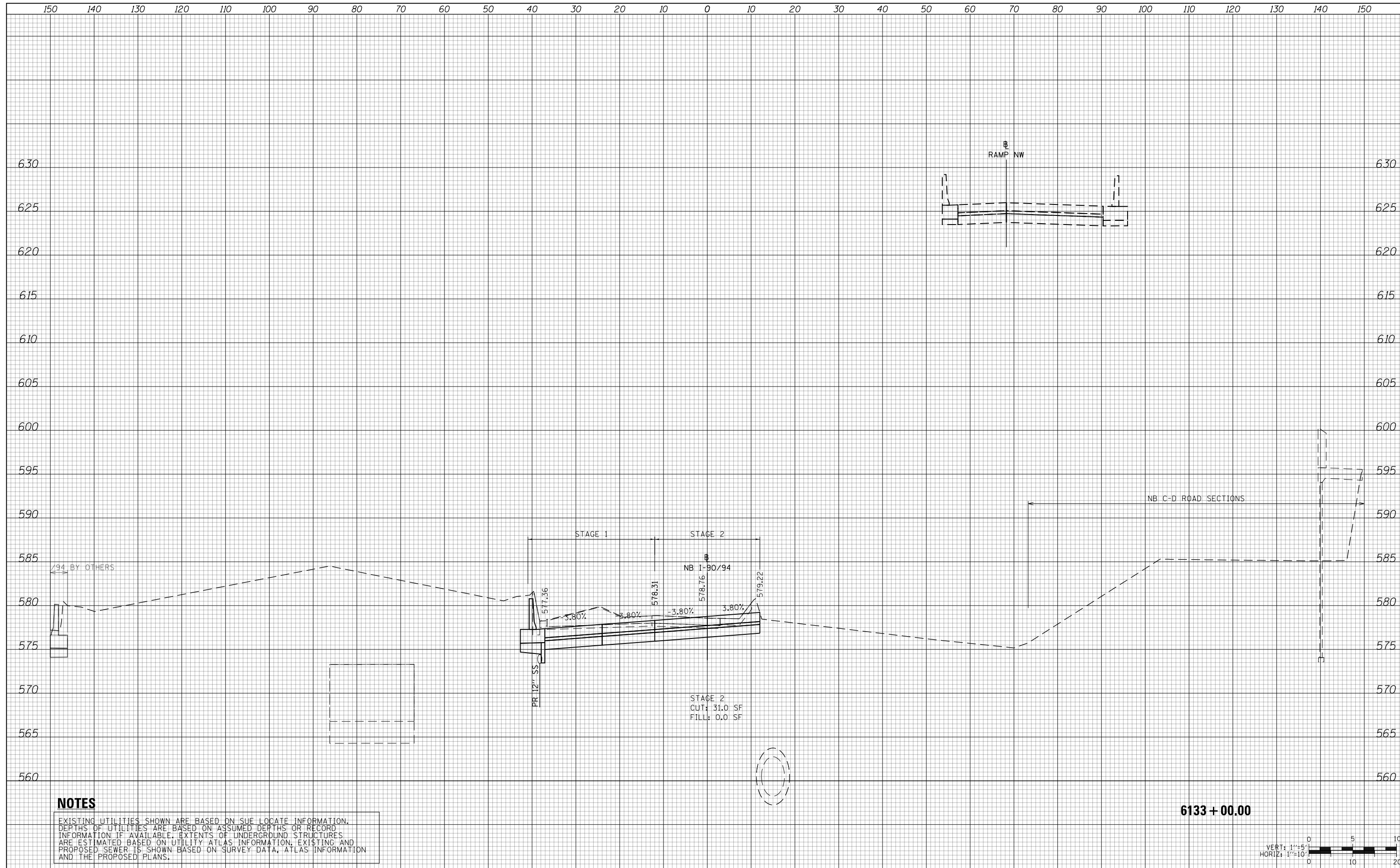
**CROSS SECTION
NB I-90/94 STAGE 2**

SCALE: 10'H 5'V SHEET 44 OF 50 SHEETS STA. 6132+50.00 TO STA. 6132+50.00

F.A.I. RTE.	SECTION	COUNTY	TOTAL SHEETS	SHEET NO.
90/94/290	2015-019R	COOK	2155	1814
CONTRACT NO. 62A76				
ILLINOIS FED. AID PROJECT				

DATE	
BY	
SURVEYED	
PLOTTED	
TEMPLATE	
AREAS	
CHECKED	
FINAL SURVEY	
NOTE BOOK	
NO.	

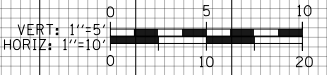
DATE	
BY	
SURVEYED	
PLOTTED	
TEMPLATE	
AREAS	
CHECKED	
ORIGINAL SURVEY	
NOTE BOOK	
NO.	



NOTES

EXISTING UTILITIES SHOWN ARE BASED ON SUE LOCATE INFORMATION. DEPTHS OF UTILITIES ARE BASED ON ASSUMED DEPTHS OR RECORD INFORMATION IF AVAILABLE. EXTENTS OF UNDERGROUND STRUCTURES ARE ESTIMATED BASED ON UTILITY ATLAS INFORMATION, EXISTING AND PROPOSED SEWER IS SHOWN BASED ON SURVEY DATA, ATLAS INFORMATION AND THE PROPOSED PLANS.

6133 + 00.00



D162476-Sht-XS-KDR-2.dgn
USER NAME = Imnaingolan
PLOT SCALE = 20.0000' / in.
PLOT DATE = 1/31/2020

DESIGNED - MKW
DRAWN - ZMZ
CHECKED - JMG
DATE - 1/29/20

REVISED -
REVISED -
REVISED -
REVISED -

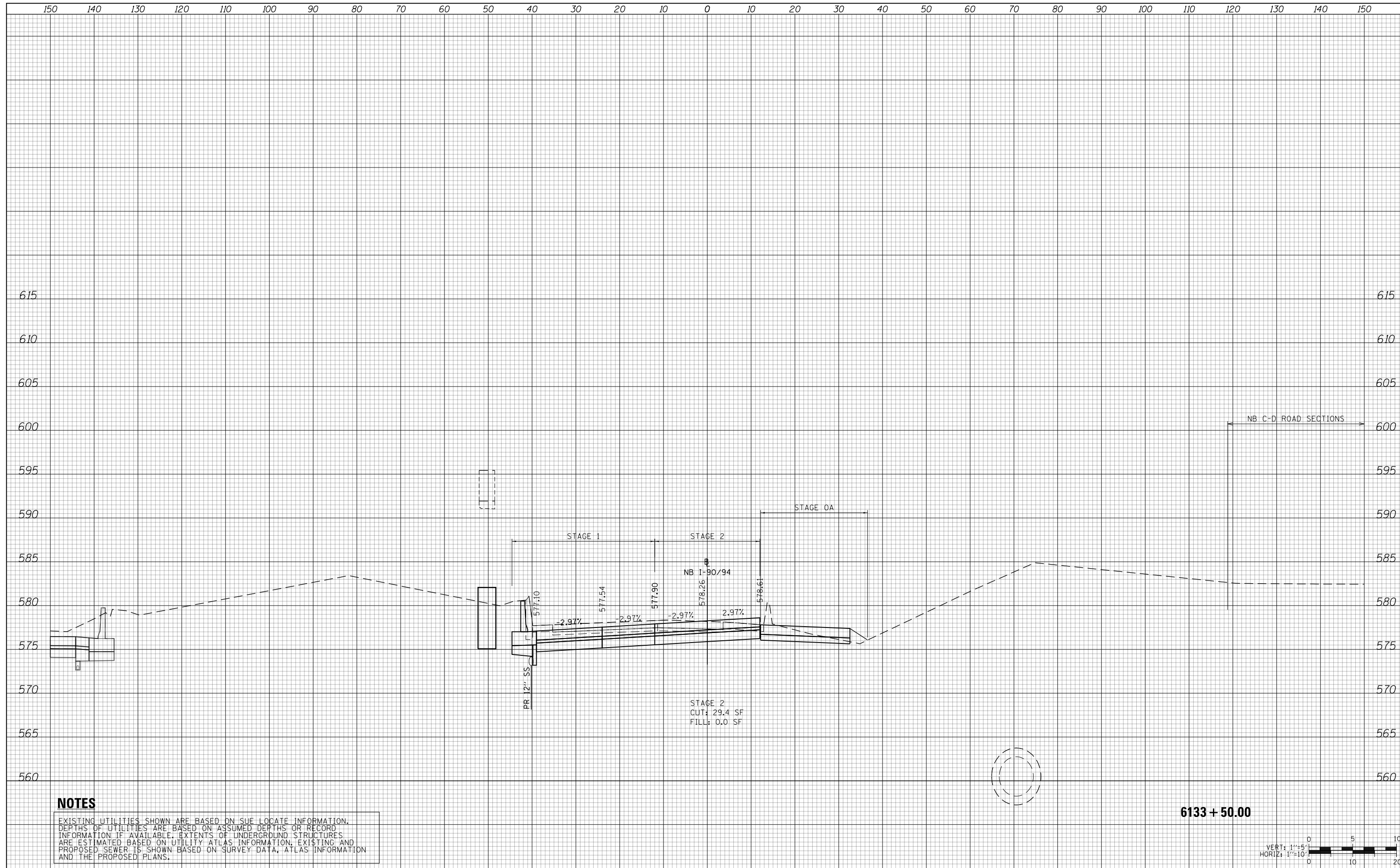
**STATE OF ILLINOIS
DEPARTMENT OF TRANSPORTATION**

**CROSS SECTION
NB I-90/94 STAGE 2**
SCALE: 10'H 5'V SHEET 45 OF 50 SHEETS STA. 6133+00.00 TO STA. 6133+00.00

F.A.I. RTE.	SECTION	COUNTY	TOTAL SHEETS	SHEET NO.
90/94/290	2015-019R	COOK	2155	1815
CONTRACT NO. 62A76				
ILLINOIS FED. AID PROJECT				

DATE	
BY	
FINAL SURVEY NO.	
SURVEYED PLOTTED AREAS CHECKED	
TEMPLATE	
NOTE BOOK	
AREAS CHECKED	

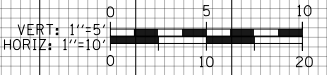
DATE	
BY	
ORIGINAL SURVEY NO.	
SURVEYED PLOTTED AREAS CHECKED	
TEMPLATE	
NOTE BOOK	
AREAS CHECKED	



NOTES

EXISTING UTILITIES SHOWN ARE BASED ON SUE LOCATE INFORMATION. DEPTHS OF UTILITIES ARE BASED ON ASSUMED DEPTHS OR RECORD INFORMATION IF AVAILABLE. EXTENTS OF UNDERGROUND STRUCTURES ARE ESTIMATED BASED ON UTILITY ATLAS INFORMATION, EXISTING AND PROPOSED SEWER IS SHOWN BASED ON SURVEY DATA, ATLAS INFORMATION AND THE PROPOSED PLANS.

6133 + 50.00



D162476-Sht-XS-KDR-2.dgn	DESIGNED - MKW	REVISED -
USER NAME = Imnaingolan	DRAWN - ZMZ	REVISED -
PLOT SCALE = 20.0000' / in.	CHECKED - JMG	REVISED -
PLOT DATE = 1/31/2020	DATE - 1/29/20	REVISED -

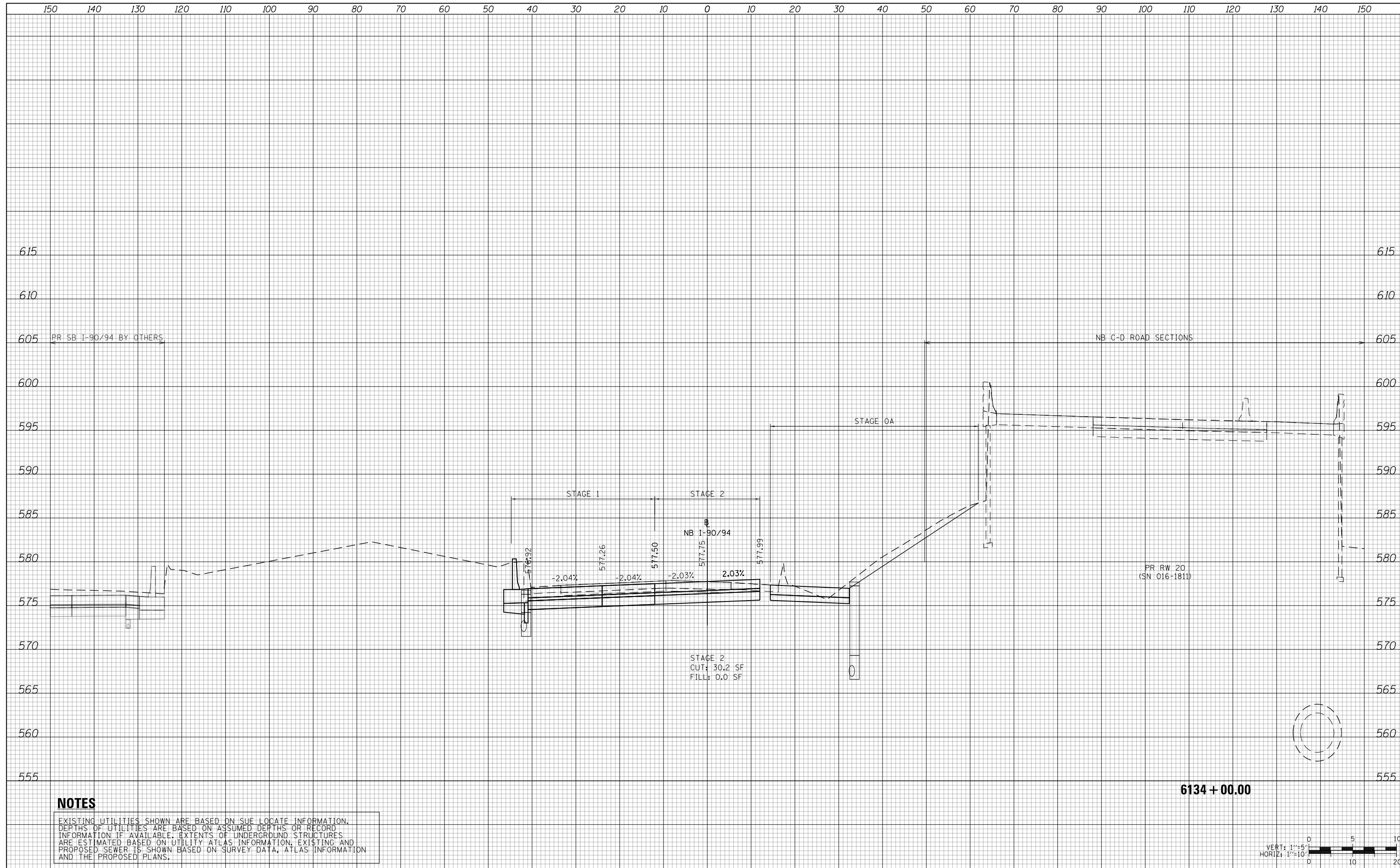
**STATE OF ILLINOIS
DEPARTMENT OF TRANSPORTATION**

CROSS SECTION			
NB I-90/94 STAGE 2			
SCALE: 10:H 5:V	SHEET 46	OF 50 SHEETS	STA. 6133+50.00 TO STA. 6133+50.00

F.A.I. RTE.	SECTION	COUNTY	TOTAL SHEETS	SHEET NO.
90/94/290	2015-019R	COOK	2155	1816
CONTRACT NO. 62A76				
ILLINOIS FED. AID PROJECT				

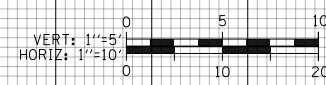
DATE	
BY	
FINAL SURVEY NO.	
SURVEYED PLOTTED AREAS CHECKED	
TEMPLATE	
NOTE BOOK	

DATE	
BY	
ORIGINAL SURVEY NO.	
SURVEYED PLOTTED AREAS CHECKED	
TEMPLATE	
NOTE BOOK	



NOTES

EXISTING UTILITIES SHOWN ARE BASED ON SUE LOCATE INFORMATION. DEPTHS OF UTILITIES ARE BASED ON ASSUMED DEPTHS OR RECORD INFORMATION IF AVAILABLE. EXTENTS OF UNDERGROUND STRUCTURES ARE ESTIMATED BASED ON UTILITY ATLAS INFORMATION, EXISTING AND PROPOSED SEWER IS SHOWN BASED ON SURVEY DATA, ATLAS INFORMATION AND THE PROPOSED PLANS.



D162A76-Sht-XS-KDR-2.dgn
USER NAME = Imnaingolan
PLOT SCALE = 20.0000' / in.
PLOT DATE = 1/31/2020

DESIGNED - MKW
DRAWN - ZMZ
CHECKED - JMG
DATE - 1/29/20

REVISED -
REVISED -
REVISED -
REVISED -

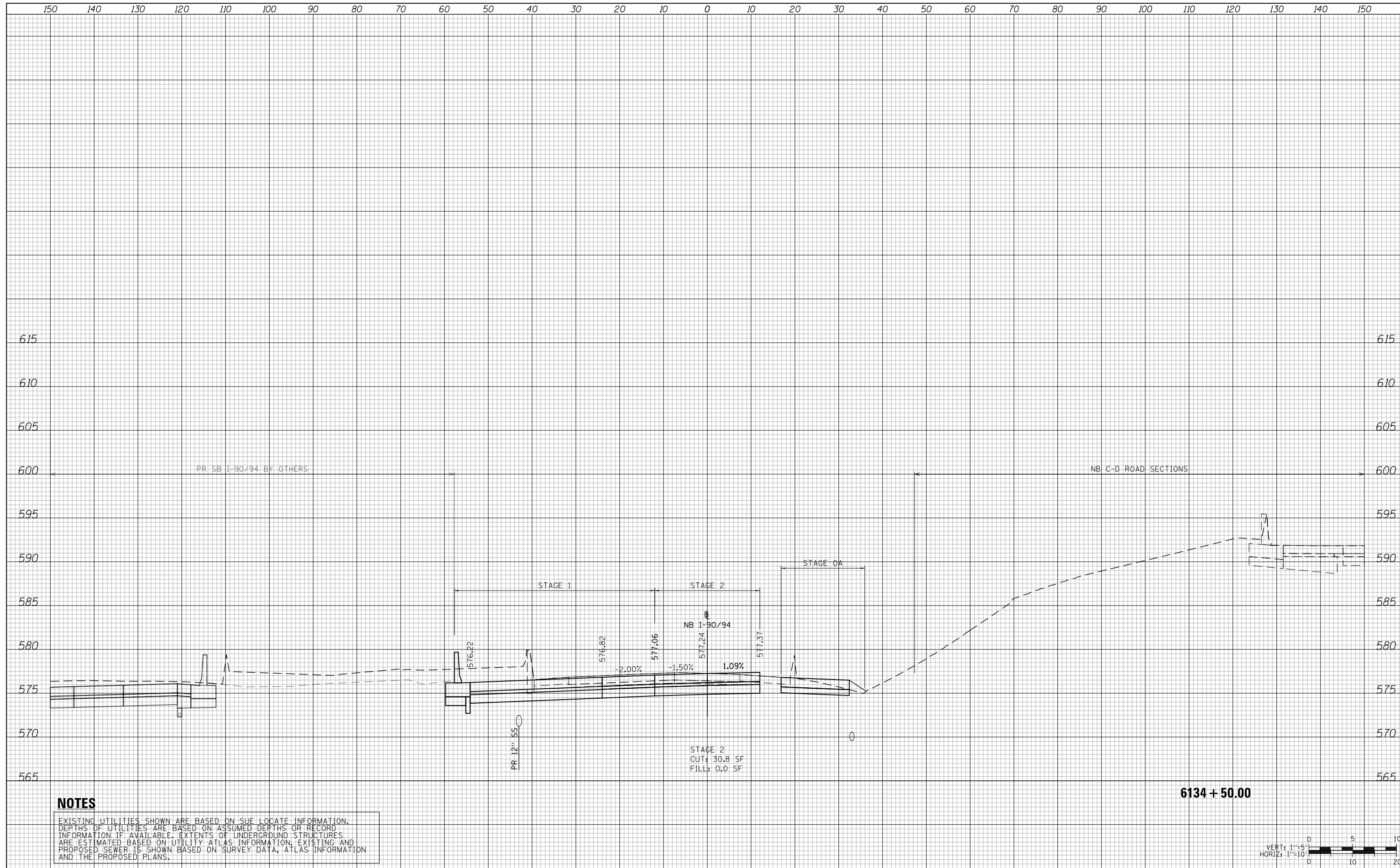
**STATE OF ILLINOIS
DEPARTMENT OF TRANSPORTATION**

**CROSS SECTION
NB I-90/94 STAGE 2**
SCALE: 10'H 5'V SHEET 47 OF 50 SHEETS STA. 6134+00.00 TO STA. 6134+00.00

F.A.I. RTE.	SECTION	COUNTY	TOTAL SHEETS	SHEET NO.
90/94/290	2015-019R	COOK	2155	1817
CONTRACT NO. 62A76				

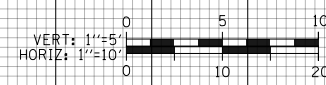
DATE	
BY	
FINAL SURVEY NO.	
SURVEYED PLOTTED AREAS CHECKED	
TEMPLATE	
NOTE BOOK	
AREAS CHECKED	

DATE	
BY	
ORIGINAL SURVEY NO.	
SURVEYED PLOTTED AREAS CHECKED	
TEMPLATE	
NOTE BOOK	
AREAS CHECKED	



NOTES

EXISTING UTILITIES SHOWN ARE BASED ON SUE LOCATE INFORMATION. DEPTHS OF UTILITIES ARE BASED ON ASSUMED DEPTHS OR RECORD INFORMATION IF AVAILABLE. EXTENTS OF UNDERGROUND STRUCTURES ARE ESTIMATED BASED ON UTILITY ATLAS INFORMATION, EXISTING AND PROPOSED SEWER IS SHOWN BASED ON SURVEY DATA, ATLAS INFORMATION AND THE PROPOSED PLANS.



D162476-Sht-XS-KDR-2.dgn	DESIGNED - MKW	REVISED -
USER NAME = zmaranko	DRAWN - ZMZ	REVISED -
PLOT SCALE = 20.0000' / in.	CHECKED - JMG	REVISED -
PLOT DATE = 3/9/2020	DATE - 3/4/20	REVISED -

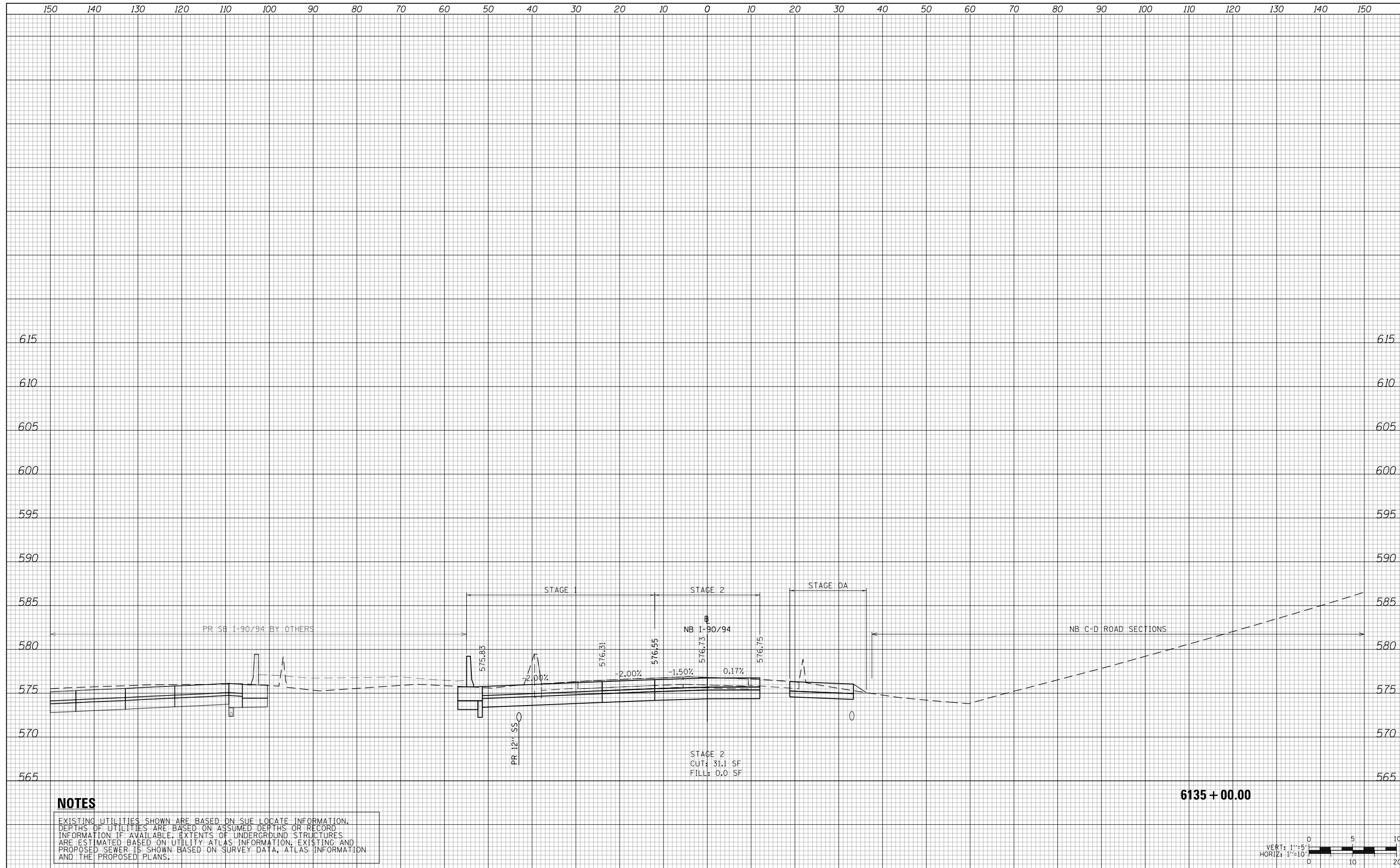
**STATE OF ILLINOIS
DEPARTMENT OF TRANSPORTATION**

CROSS SECTION			
NB I-90/94 STAGE 2			
SCALE: 10:H 5:V	SHEET 48	OF 50 SHEETS	STA. 6134+50.00 TO STA. 6134+50.00

F.A.I. RTE.	SECTION	COUNTY	TOTAL SHEETS	SHEET NO.
90/94/290	2015-019R	COOK	2155	1818
CONTRACT NO. 62A76				
ILLINOIS FED. AID PROJECT				

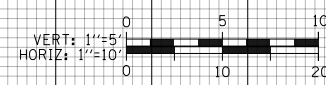
DATE	
BY	
SURVEYED	
PLOTTED	
TEMPLATE	
AREAS	
CHECKED	
FINAL SURVEY	
NOTE BOOK	
NO.	

DATE	
BY	
SURVEYED	
PLOTTED	
TEMPLATE	
AREAS	
CHECKED	
ORIGINAL SURVEY	
NOTE BOOK	
NO.	



NOTES

EXISTING UTILITIES SHOWN ARE BASED ON SUE LOCATE INFORMATION. DEPTHS OF UTILITIES ARE BASED ON ASSUMED DEPTHS OR RECORD INFORMATION IF AVAILABLE. EXTENTS OF UNDERGROUND STRUCTURES ARE ESTIMATED BASED ON UTILITY ATLAS INFORMATION, EXISTING AND PROPOSED SEWER IS SHOWN BASED ON SURVEY DATA, ATLAS INFORMATION AND THE PROPOSED PLANS.



D162476-Sht-XS-KDR-2.dgn	DESIGNED - MKW	REVISED -
USER NAME = zmaranko	DRAWN - ZMZ	REVISED -
PLOT SCALE = 20.0000' / in.	CHECKED - JMG	REVISED -
PLOT DATE = 3/9/2020	DATE - 3/4/20	REVISED -

**STATE OF ILLINOIS
DEPARTMENT OF TRANSPORTATION**

**CROSS SECTION
NB I-90/94 STAGE 2**

SCALE: 10:H 5:V SHEET 49 OF 50 SHEETS STA. 6135+00.00 TO STA. 6135+00.00

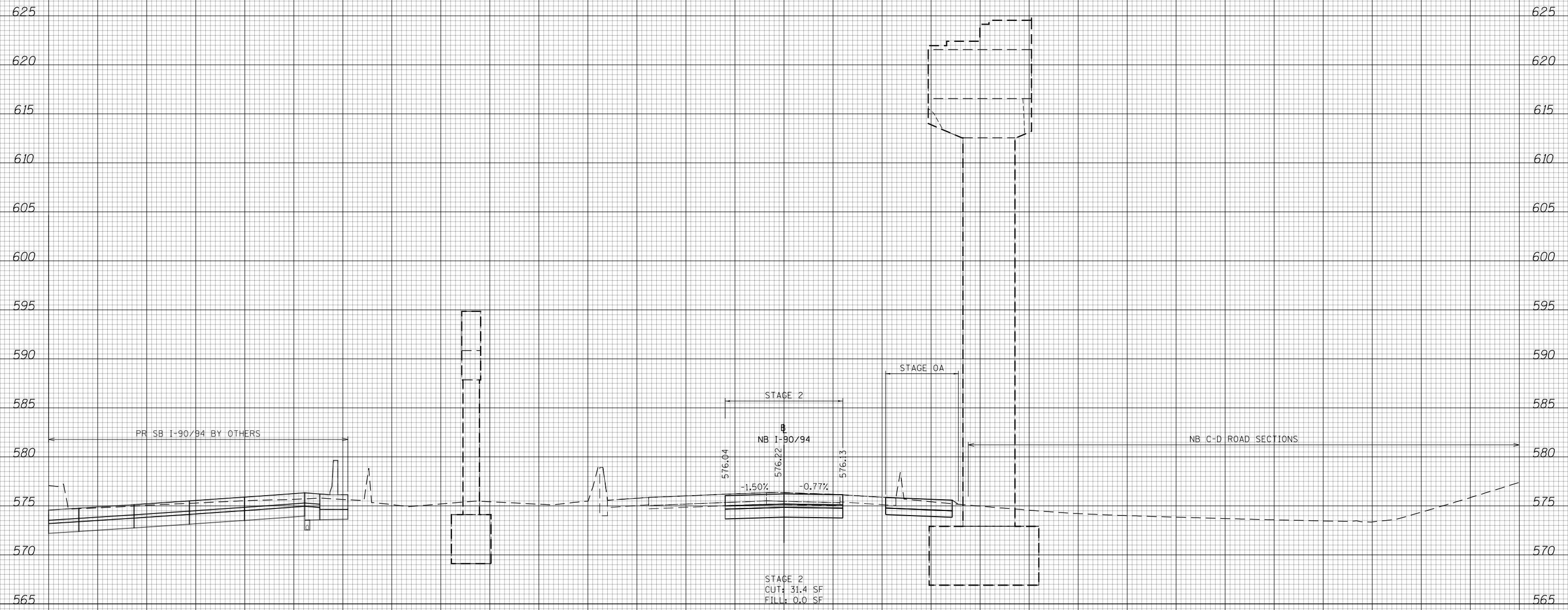
F.A.I. RTE.	SECTION	COUNTY	TOTAL SHEETS	SHEET NO.
90/94/290	2015-019R	COOK	2155	1819
CONTRACT NO. 62A76				

ILLINOIS FED. AID PROJECT

150 140 130 120 110 100 90 80 70 60 50 40 30 20 10 0 10 20 30 40 50 60 70 80 90 100 110 120 130 140 150

DATE	
BY	
FINAL SURVEY NO.	
SURVEYED PLOTTED AREAS CHECKED	
TEMPLATE	
NOTE BOOK	
AREAS CHECKED	

DATE	
BY	
ORIGINAL SURVEY NO.	
SURVEYED PLOTTED AREAS CHECKED	
TEMPLATE	
NOTE BOOK	
AREAS CHECKED	



NOTES

EXISTING UTILITIES SHOWN ARE BASED ON SUE LOCATE INFORMATION. DEPTHS OF UTILITIES ARE BASED ON ASSUMED DEPTHS OR RECORD INFORMATION IF AVAILABLE. EXTENTS OF UNDERGROUND STRUCTURES ARE ESTIMATED BASED ON UTILITY ATLAS INFORMATION, EXISTING AND PROPOSED SEWER IS SHOWN BASED ON SURVEY DATA, ATLAS INFORMATION AND THE PROPOSED PLANS.



D162476-Sht-XS-KDR-2.dgn
 USER NAME = Imnaingolan
 PLOT SCALE = 20.0000' / in.
 PLOT DATE = 1/31/2020

DESIGNED - MKW
 DRAWN - ZMZ
 CHECKED - JMG
 DATE - 1/29/20

REVISED -
 REVISED -
 REVISED -
 REVISED -

**STATE OF ILLINOIS
 DEPARTMENT OF TRANSPORTATION**

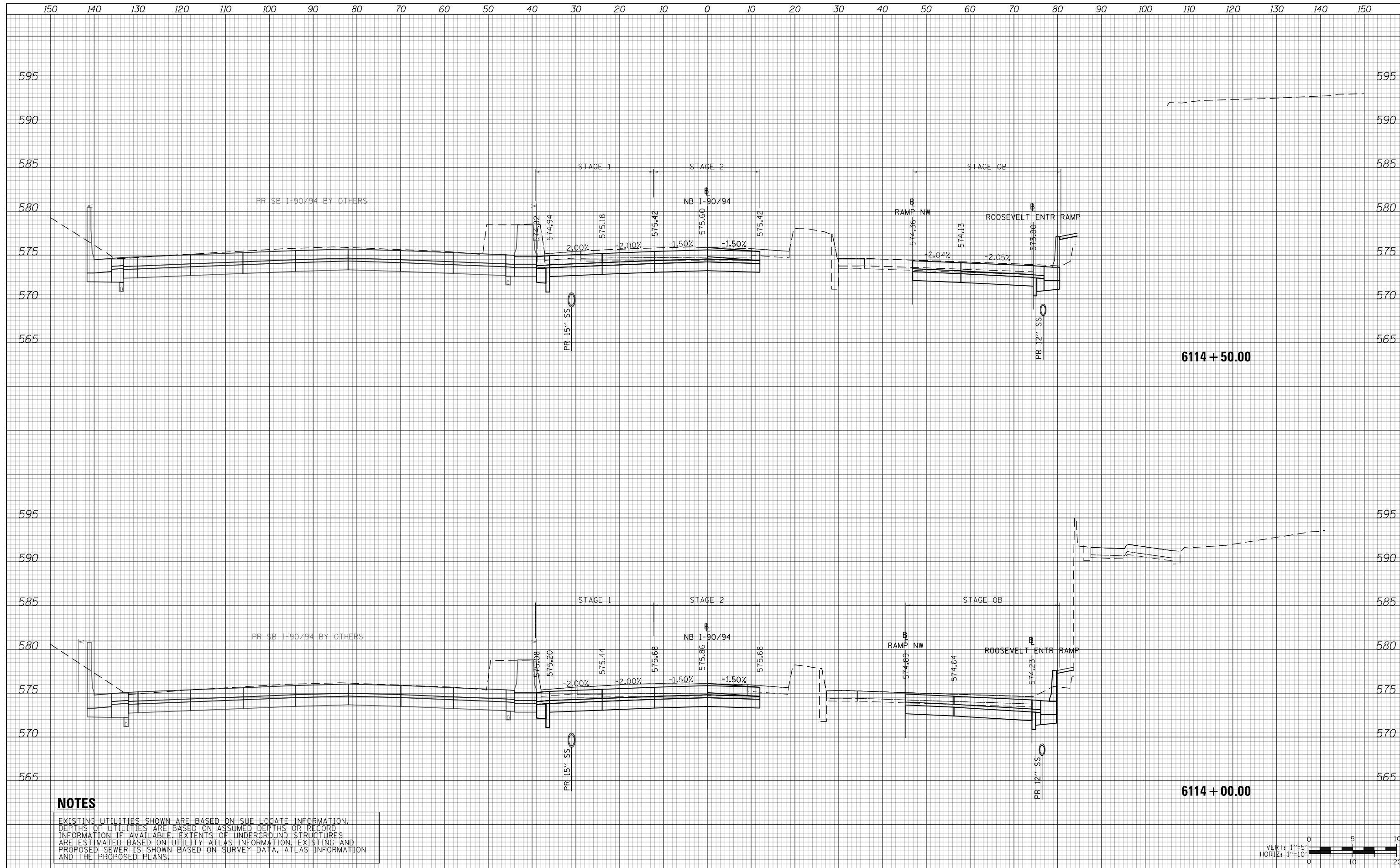
**CROSS SECTION
 NB I-90/94 STAGE 2**

SCALE: 10:H 5:V SHEET 50 OF 50 SHEETS STA. 6135+50.00 TO STA. 6135+50.00

F.A.I. RTE.	SECTION	COUNTY	TOTAL SHEETS	SHEET NO.
90/94/290	2015-019R	COOK	2155	1820
CONTRACT NO. 62A76				
ILLINOIS FED. AID PROJECT				

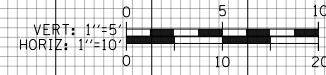
DATE	
BY	
FINAL SURVEY	SURVEYED
NOTE BOOK	PLOTTED
NO.	TEMPLATE
	AREAS
	CHECKED

DATE	
BY	
ORIGINAL SURVEY	SURVEYED
NOTE BOOK	PLOTTED
NO.	TEMPLATE
	AREAS
	CHECKED



NOTES

EXISTING UTILITIES SHOWN ARE BASED ON SUE LOCATE INFORMATION. DEPTHS OF UTILITIES ARE BASED ON ASSUMED DEPTHS OR RECORD INFORMATION IF AVAILABLE. EXTENTS OF UNDERGROUND STRUCTURES ARE ESTIMATED BASED ON UTILITY ATLAS INFORMATION, EXISTING AND PROPOSED SEWER IS SHOWN BASED ON SURVEY DATA, ATLAS INFORMATION AND THE PROPOSED PLANS.



D162476-Sht-XS-KDR-3.dgn	DESIGNED - MKW	REVISED -
USER NAME = Imnaingolan	DRAWN - ZMZ	REVISED -
PLOT SCALE = 20.0000' / in.	CHECKED - JMG	REVISED -
PLOT DATE = 1/31/2020	DATE - 1/29/20	REVISED -

**STATE OF ILLINOIS
DEPARTMENT OF TRANSPORTATION**

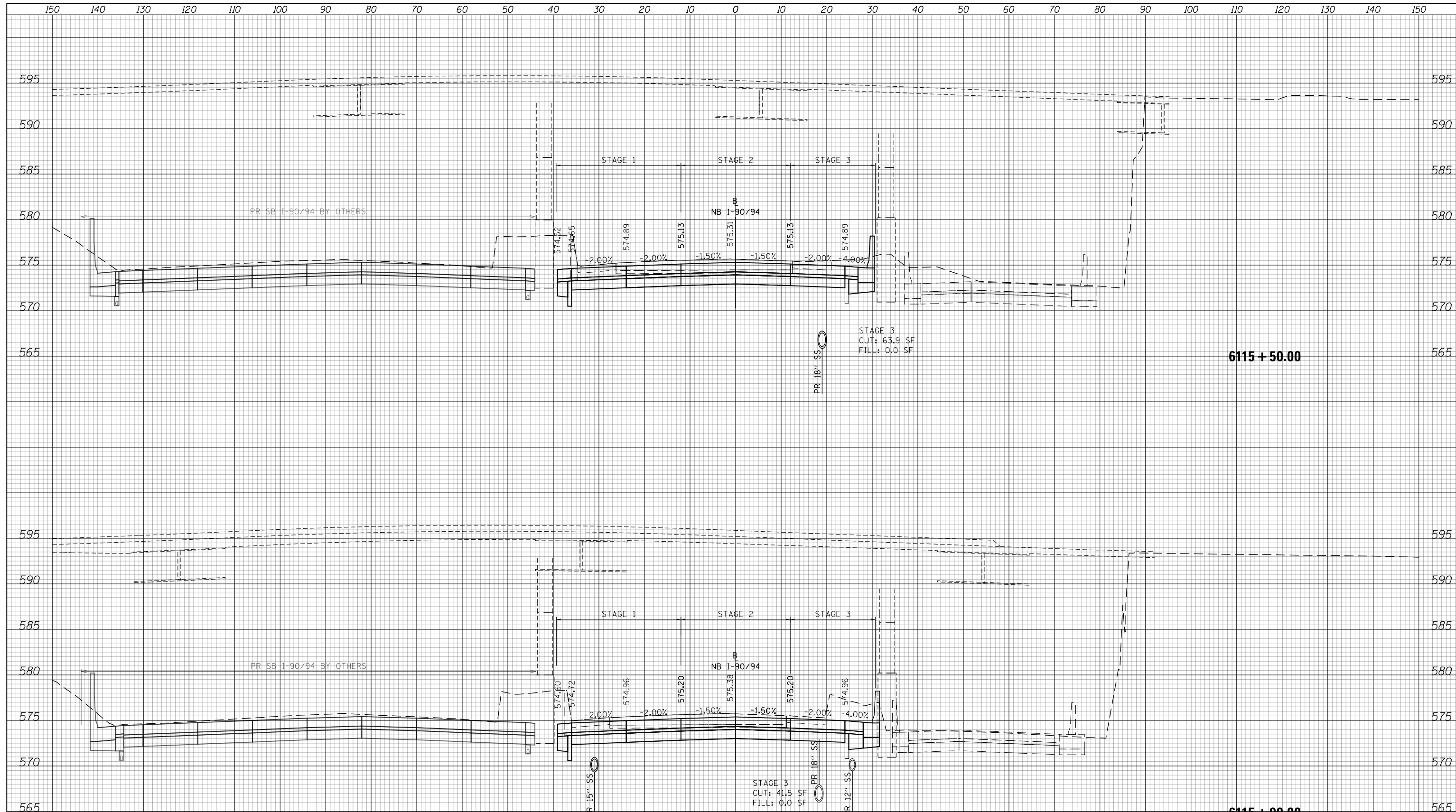
**CROSS SECTION
NB I-90/94 STAGE 3**

SCALE: 10'H 5"V SHEET 1 OF 30 SHEETS STA. 6114+00.00 TO STA. 6114+50.00

F.A.I. RTE.	SECTION	COUNTY	TOTAL SHEETS	SHEET NO.
90/94/290	2015-019R	COOK	2155	1821
CONTRACT NO. 62A76				
ILLINOIS FED. AID PROJECT				

DATE	
BY	
FINAL SURVEY	
SURVEYED	
PLOTTED	
TEMPLATE	
NOTE BOOK	
AREAS CHECKED	
AREAS CHECKED	
NO.	

DATE	
BY	
ORIGINAL SURVEY	
SURVEYED	
PLOTTED	
TEMPLATE	
NOTE BOOK	
AREAS CHECKED	
AREAS CHECKED	
NO.	



NOTES

EXISTING UTILITIES SHOWN ARE BASED ON SUE LOCATE INFORMATION. DEPTHS OF UTILITIES ARE BASED ON ASSUMED DEPTHS OR RECORD INFORMATION IF AVAILABLE. EXTENTS OF UNDERGROUND STRUCTURES ARE ESTIMATED BASED ON UTILITY ATLAS INFORMATION, EXISTING AND PROPOSED SEWER IS SHOWN BASED ON SURVEY DATA, ATLAS INFORMATION AND THE PROPOSED PLANS.



D162476-Sht-XS-KDR-3.dgn	DESIGNED - MKW	REVISED -
USER NAME = lmaingolan	DRAWN - ZMZ	REVISED -
PLOT SCALE = 20.0000' / in.	CHECKED - JMG	REVISED -
PLOT DATE = 1/31/2020	DATE - 1/29/20	REVISED -

**STATE OF ILLINOIS
DEPARTMENT OF TRANSPORTATION**

**CROSS SECTION
NB I-90/94 STAGE 3**

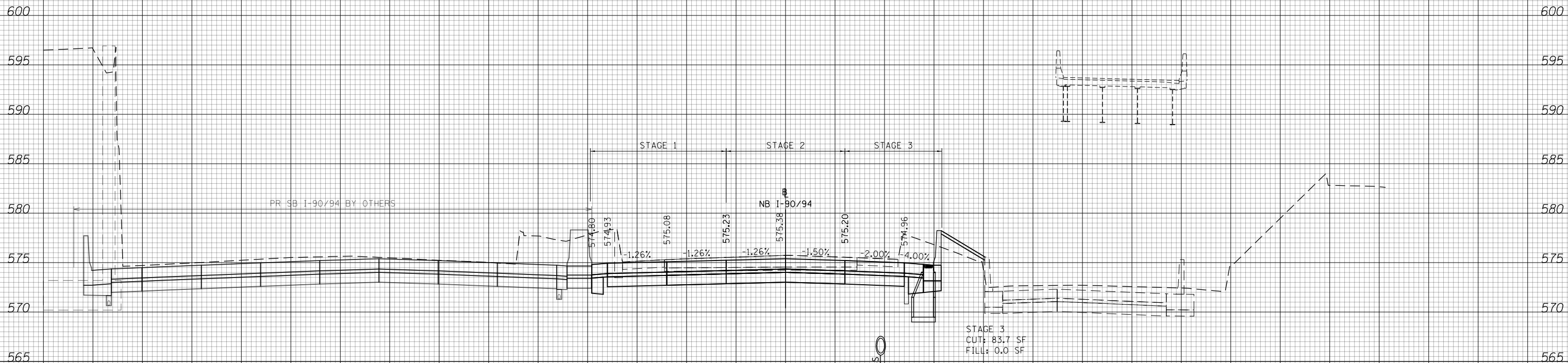
SCALE: 10:H 5:V SHEET 2 OF 30 SHEETS STA. 6115+00.00 TO STA. 6115+50.00

F.A.I. RTE.	SECTION	COUNTY	TOTAL SHEETS	SHEET NO.
90/94/290	2015-019R	COOK	2155	1822
CONTRACT NO. 62A76				
ILLINOIS FED. AID PROJECT				

150 140 130 120 110 100 90 80 70 60 50 40 30 20 10 0 10 20 30 40 50 60 70 80 90 100 110 120 130 140 150

DATE	
BY	
FINAL SURVEY NO.	
SURVEYED PLOTTED AREAS CHECKED	
NOTE BOOK	
TEMPLATE	
AREAS CHECKED	

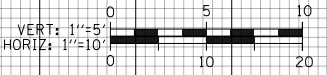
DATE	
BY	
ORIGINAL SURVEY NO.	
SURVEYED PLOTTED AREAS CHECKED	
NOTE BOOK	
TEMPLATE	
AREAS CHECKED	



NOTES

EXISTING UTILITIES SHOWN ARE BASED ON SUE LOCATE INFORMATION. DEPTHS OF UTILITIES ARE BASED ON ASSUMED DEPTHS OR RECORD INFORMATION IF AVAILABLE. EXTENTS OF UNDERGROUND STRUCTURES ARE ESTIMATED BASED ON UTILITY ATLAS INFORMATION, EXISTING AND PROPOSED SEWER IS SHOWN BASED ON SURVEY DATA, ATLAS INFORMATION AND THE PROPOSED PLANS.

6116 + 00.00



D162A76-Sht-XS-KDR-3.dgn
 USER NAME = Imnaingolan
 PLOT SCALE = 20.0000' / in.
 PLOT DATE = 1/31/2020

DESIGNED - MKW
 DRAWN - ZMZ
 CHECKED - JMG
 DATE - 1/29/20

REVISED -
 REVISED -
 REVISED -
 REVISED -

**STATE OF ILLINOIS
 DEPARTMENT OF TRANSPORTATION**

**CROSS SECTION
 NB I-90/94 STAGE 3**

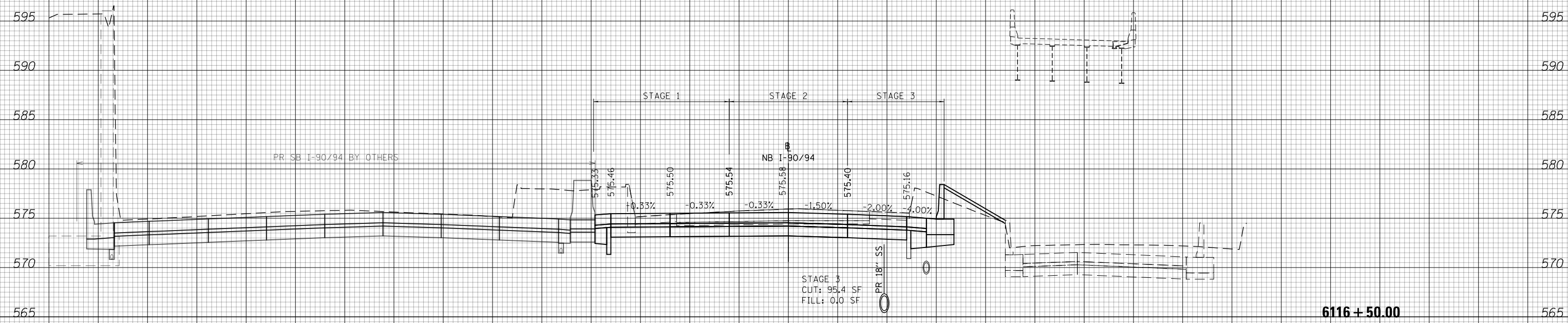
SCALE: 10:H 5:V SHEET 3 OF 30 SHEETS STA. 6116+00.00 TO STA. 6116+00.00

F.A.I. RTE.	SECTION	COUNTY	TOTAL SHEETS	SHEET NO.
90/94/290	2015-019R	COOK	2155	1823
CONTRACT NO. 62A76				
ILLINOIS FED. AID PROJECT				

150 140 130 120 110 100 90 80 70 60 50 40 30 20 10 0 10 20 30 40 50 60 70 80 90 100 110 120 130 140 150

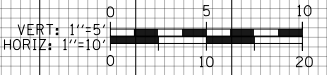
DATE	
BY	
FINAL SURVEY NO.	
SURVEYED PLOTTED AREAS CHECKED	
NOTE BOOK	
TEMPLATE AREAS CHECKED	

DATE	
BY	
ORIGINAL SURVEY NO.	
SURVEYED PLOTTED AREAS CHECKED	
NOTE BOOK	
TEMPLATE AREAS CHECKED	



NOTES

EXISTING UTILITIES SHOWN ARE BASED ON SUE LOCATE INFORMATION. DEPTHS OF UTILITIES ARE BASED ON ASSUMED DEPTHS OR RECORD INFORMATION IF AVAILABLE. EXTENTS OF UNDERGROUND STRUCTURES ARE ESTIMATED BASED ON UTILITY ATLAS INFORMATION, EXISTING AND PROPOSED SEWER IS SHOWN BASED ON SURVEY DATA, ATLAS INFORMATION AND THE PROPOSED PLANS.



D162476-Sht-XS-KDR-3.dgn	DESIGNED - MKW	REVISED -
USER NAME = Imnainggoln	DRAWN - ZMZ	REVISED -
PLOT SCALE = 20.0000' / in.	CHECKED - JMG	REVISED -
PLOT DATE = 1/31/2020	DATE - 1/29/20	REVISED -

**STATE OF ILLINOIS
DEPARTMENT OF TRANSPORTATION**

CROSS SECTION	
NB I-90/94 STAGE 3	
SCALE: 10:H 5:V	SHEET 4 OF 30 SHEETS
STA. 6116+50.00 TO STA. 6116+50.00	

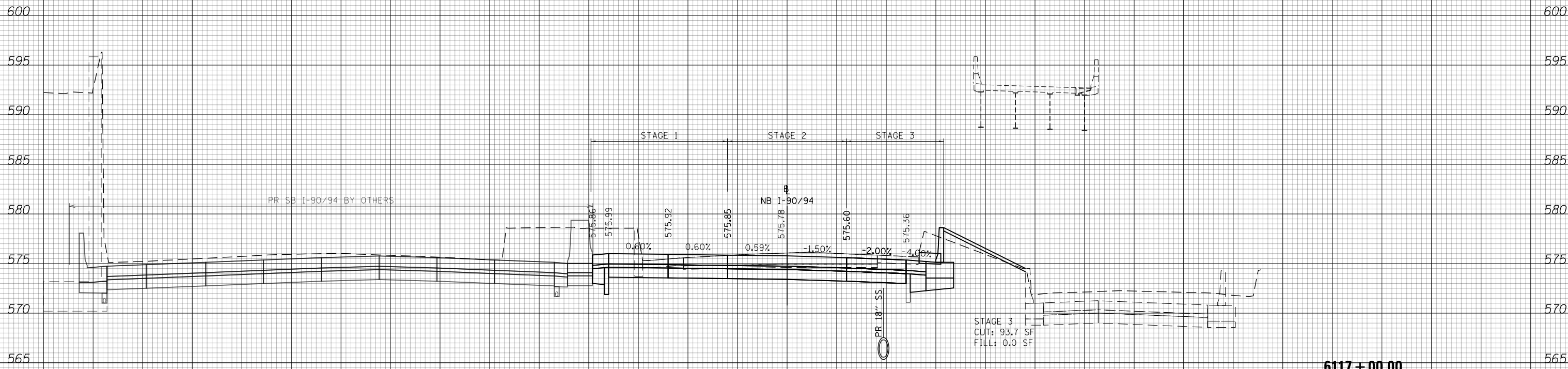
F.A.I. RTE.	SECTION	COUNTY	TOTAL SHEETS	SHEET NO.
90/94/290	2015-019R	COOK	2155	1824
CONTRACT NO. 62A76				
ILLINOIS FED. AID PROJECT				

6116 + 50.00

150 140 130 120 110 100 90 80 70 60 50 40 30 20 10 0 10 20 30 40 50 60 70 80 90 100 110 120 130 140 150

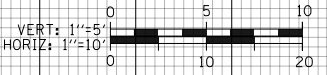
DATE	
BY	
SURVEYED	
PLOTTED	
TEMPLATE	
AREAS	
CHECKED	
FINAL SURVEY	
NOTE BOOK	
NO.	

DATE	
BY	
SURVEYED	
PLOTTED	
TEMPLATE	
AREAS	
CHECKED	
ORIGINAL SURVEY	
NOTE BOOK	
NO.	



NOTES

EXISTING UTILITIES SHOWN ARE BASED ON SUE LOCATE INFORMATION. DEPTHS OF UTILITIES ARE BASED ON ASSUMED DEPTHS OR RECORD INFORMATION IF AVAILABLE. EXTENTS OF UNDERGROUND STRUCTURES ARE ESTIMATED BASED ON UTILITY ATLAS INFORMATION, EXISTING AND PROPOSED SEWER IS SHOWN BASED ON SURVEY DATA, ATLAS INFORMATION AND THE PROPOSED PLANS.



D162476-Sht-XS-KDR-3.dgn	DESIGNED - MKW	REVISED -
USER NAME = Imnaingolan	DRAWN - ZMZ	REVISED -
PLOT SCALE = 20.0000' / in.	CHECKED - JMG	REVISED -
PLOT DATE = 1/31/2020	DATE - 1/29/20	REVISED -

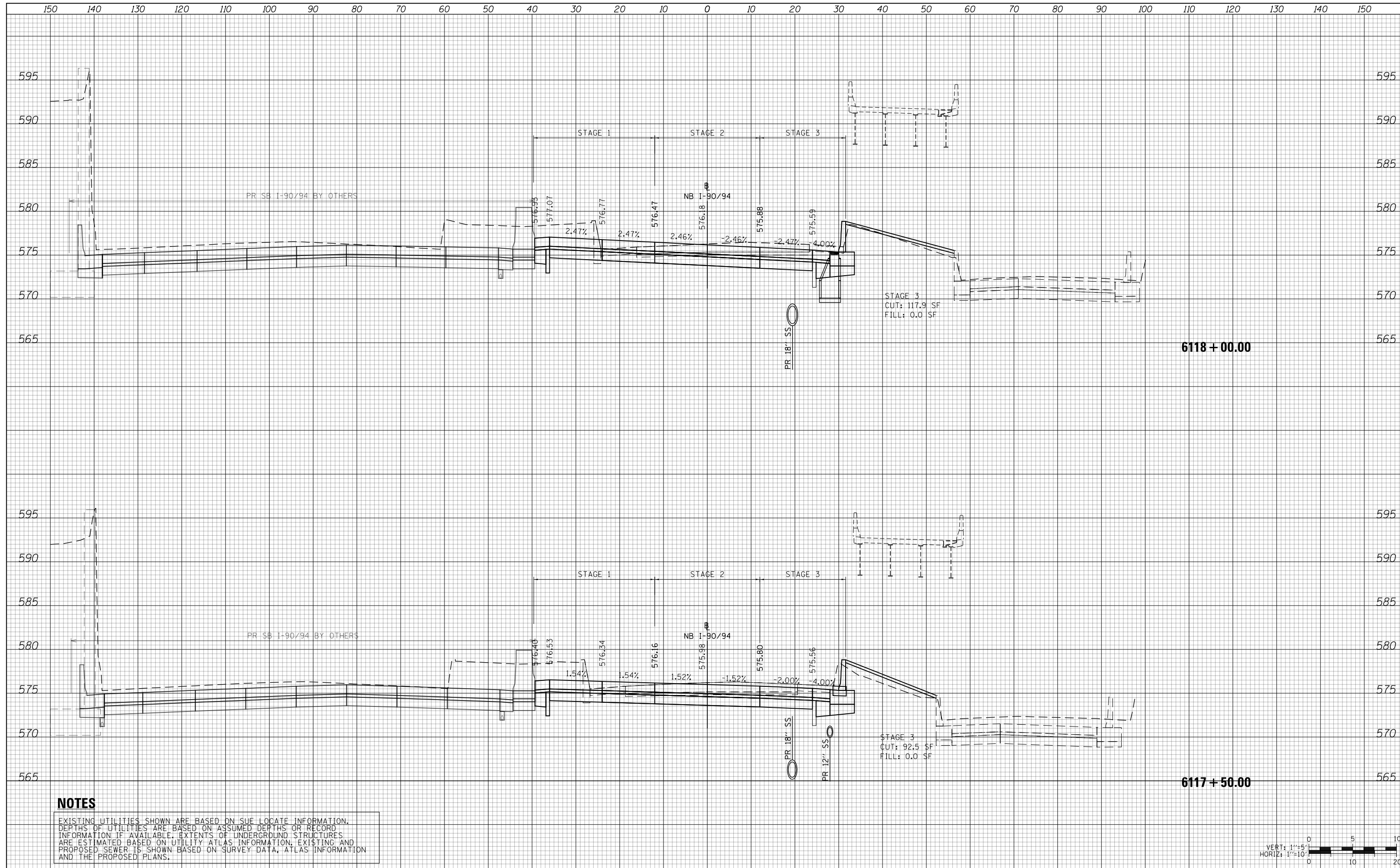
**STATE OF ILLINOIS
DEPARTMENT OF TRANSPORTATION**

CROSS SECTION			
NB I-90/94 STAGE 3			
SCALE: 10:H 5:V	SHEET 5	OF 30 SHEETS	STA. 6117+00.00 TO STA. 6117+00.00

F.A.I. RTE.	SECTION	COUNTY	TOTAL SHEETS	SHEET NO.
90/94/290	2015-019R	COOK	2155	1825
CONTRACT NO. 62A76				
ILLINOIS FED. AID PROJECT				

DATE	
BY	
FINAL SURVEY NO.	
SURVEYED PLOTTED TEMPLATE AREAS CHECKED	
NOTE BOOK AREAS CHECKED	

DATE	
BY	
ORIGINAL SURVEY NO.	
SURVEYED PLOTTED TEMPLATE AREAS CHECKED	
NOTE BOOK AREAS CHECKED	



NOTES

EXISTING UTILITIES SHOWN ARE BASED ON SUE LOCATE INFORMATION. DEPTHS OF UTILITIES ARE BASED ON ASSUMED DEPTHS OR RECORD INFORMATION IF AVAILABLE. EXTENTS OF UNDERGROUND STRUCTURES ARE ESTIMATED BASED ON UTILITY ATLAS INFORMATION, EXISTING AND PROPOSED SEWER IS SHOWN BASED ON SURVEY DATA, ATLAS INFORMATION AND THE PROPOSED PLANS.



D162476-Sht-XS-KDR-3.dgn	DESIGNED - MKW	REVISED -
USER NAME = Imnaingolan	DRAWN - ZMZ	REVISED -
PLOT SCALE = 20.0000' / in.	CHECKED - JMG	REVISED -
PLOT DATE = 1/31/2020	DATE - 1/29/20	REVISED -

**STATE OF ILLINOIS
DEPARTMENT OF TRANSPORTATION**

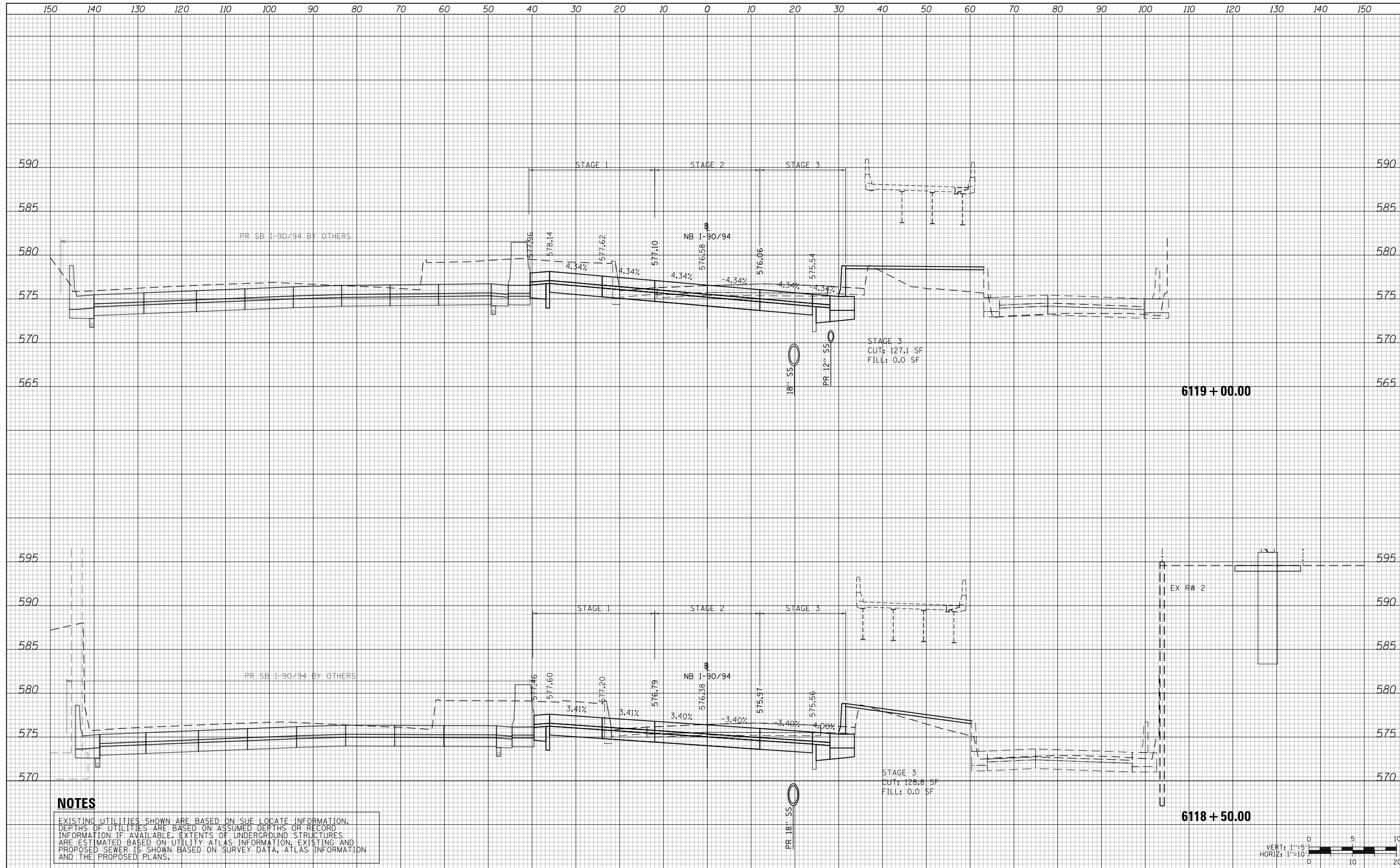
**CROSS SECTION
NB I-90/94 STAGE 3**

SCALE: 10:H 5:V SHEET 6 OF 30 SHEETS STA. 6117+50.00 TO STA. 6118+00.00

F.A.I. RTE.	SECTION	COUNTY	TOTAL SHEETS	SHEET NO.
90/94/290	2015-019R	COOK	2155	1826
CONTRACT NO. 62A76				
ILLINOIS FED. AID PROJECT				

DATE	
BY	
SURVEYED	
PLOTTED	
TEMPLATE	
AREAS	
CHECKED	
FINAL SURVEY NOTE BOOK NO.	

DATE	
BY	
SURVEYED	
PLOTTED	
TEMPLATE	
AREAS	
CHECKED	
ORIGINAL SURVEY NOTE BOOK NO.	



NOTES

EXISTING UTILITIES SHOWN ARE BASED ON SUE LOCATE INFORMATION. DEPTHS OF UTILITIES ARE BASED ON ASSUMED DEPTHS OR RECORD INFORMATION IF AVAILABLE. EXTENTS OF UNDERGROUND STRUCTURES ARE ESTIMATED BASED ON UTILITY ATLAS INFORMATION, EXISTING AND PROPOSED SEWER IS SHOWN BASED ON SURVEY DATA, ATLAS INFORMATION AND THE PROPOSED PLANS.



D162476-Sht-XS-KDR-3.dgn
 USER NAME = Imnaingolan
 PLOT SCALE = 20.0000' / in.
 PLOT DATE = 1/31/2020

DESIGNED - MKW
 DRAWN - ZMZ
 CHECKED - JMG
 DATE - 1/29/20

REVISED -
 REVISED -
 REVISED -
 REVISED -

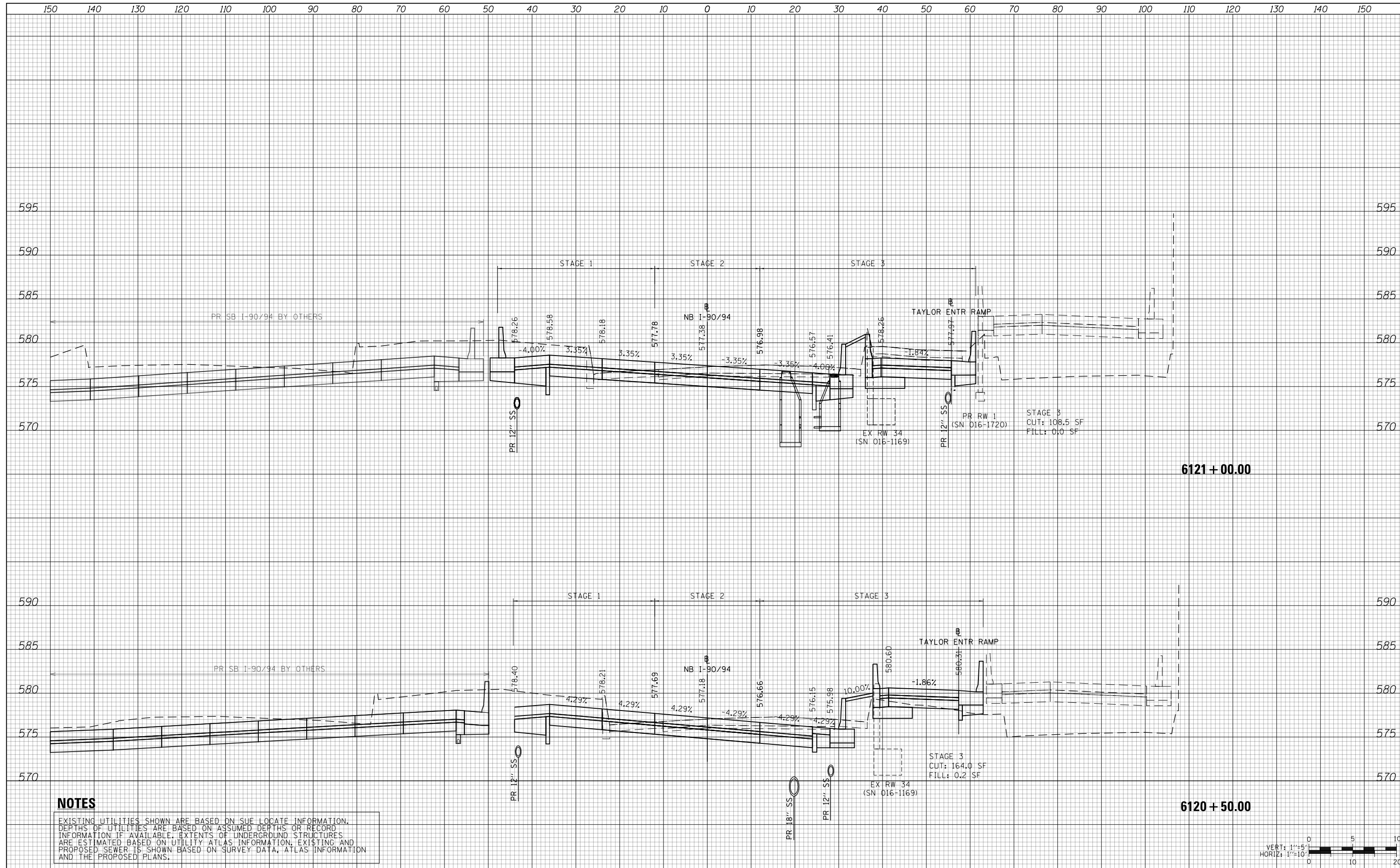
**STATE OF ILLINOIS
 DEPARTMENT OF TRANSPORTATION**

**CROSS SECTION
 NB I-90/94 STAGE 3**
 SCALE: 10H 5V SHEET 7 OF 30 SHEETS STA. 6118+50.00 TO STA. 6119+00.00

F.A.I. RTE.	SECTION	COUNTY	TOTAL SHEETS	SHEET NO.
90/94/290	2015-019R	COOK	2155	1827
CONTRACT NO. 62A76				
ILLINOIS FED. AID PROJECT				

DATE	
BY	
SURVEYED	
PLOTTED	
TEMPLATE	
AREAS CHECKED	
NO.	

DATE	
BY	
SURVEYED	
PLOTTED	
TEMPLATE	
AREAS CHECKED	
NO.	



NOTES

EXISTING UTILITIES SHOWN ARE BASED ON SUE LOCATE INFORMATION. DEPTHS OF UTILITIES ARE BASED ON ASSUMED DEPTHS OR RECORD INFORMATION IF AVAILABLE. EXTENTS OF UNDERGROUND STRUCTURES ARE ESTIMATED BASED ON UTILITY ATLAS INFORMATION, EXISTING AND PROPOSED SEWER IS SHOWN BASED ON SURVEY DATA, ATLAS INFORMATION AND THE PROPOSED PLANS.



D162A76-Sht-XS-KDR-3.dgn	DESIGNED - MKW	REVISED -
USER NAME = Imnaingolan	DRAWN - ZMZ	REVISED -
PLOT SCALE = 20.0000' / in.	CHECKED - JMG	REVISED -
PLOT DATE = 1/31/2020	DATE - 1/29/20	REVISED -

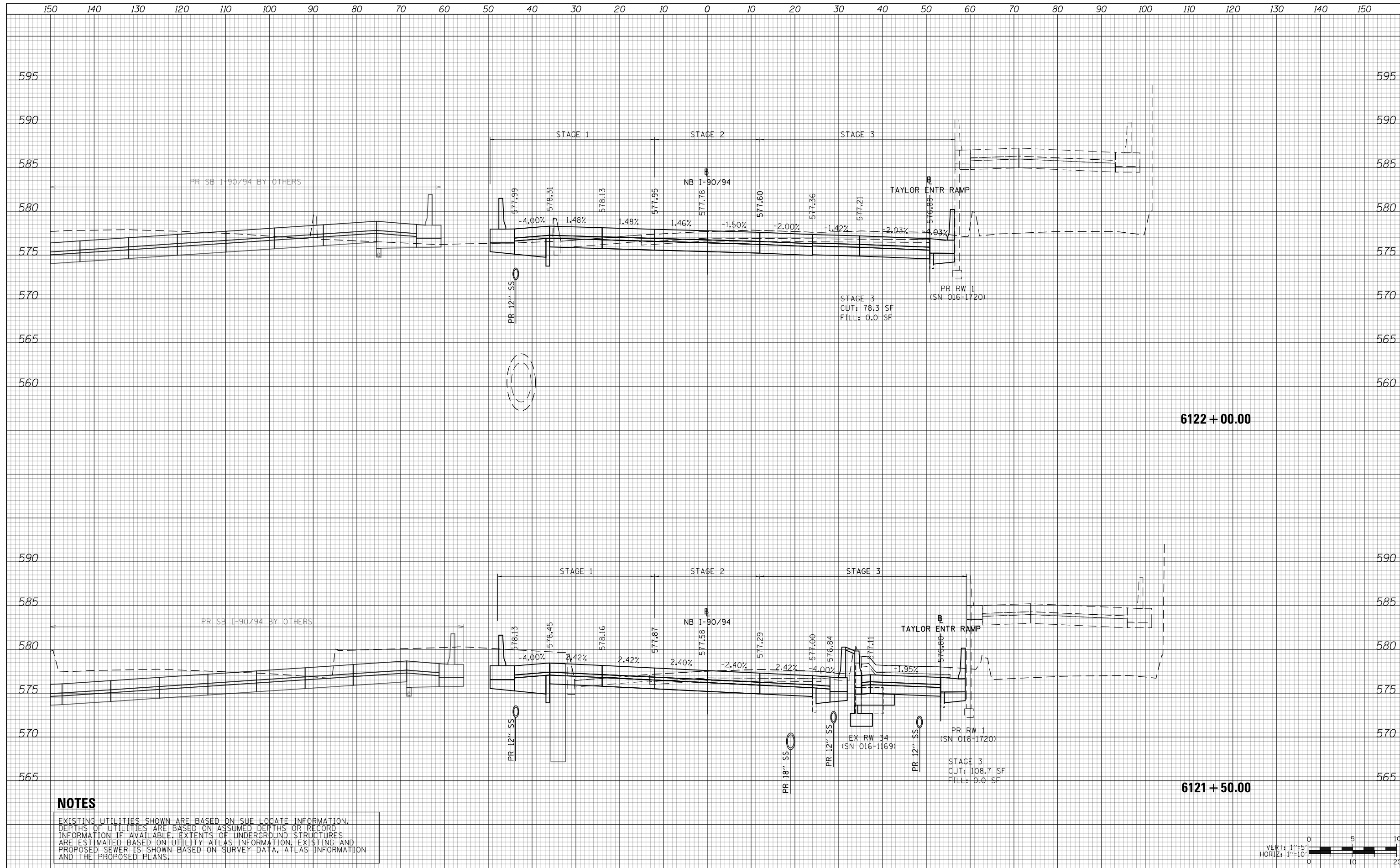
**STATE OF ILLINOIS
DEPARTMENT OF TRANSPORTATION**

CROSS SECTION			
NB I-90/94 STAGE 3			
SCALE: 10'H 5'V	SHEET 9	OF 30 SHEETS	STA. 6120+50.00 TO STA. 6121+00.00

F.A.I. RTE.	SECTION	COUNTY	TOTAL SHEETS	SHEET NO.
90/94/290	2015-019R	COOK	2155	1829
				CONTRACT NO. 62A76
ILLINOIS FED. AID PROJECT				

DATE	
BY	
FINAL SURVEY	
SURVEYED	
PLOTTED	
TEMPLATE	
AREAS	
CHECKED	
NO.	

DATE	
BY	
ORIGINAL SURVEY	
SURVEYED	
PLOTTED	
TEMPLATE	
AREAS	
CHECKED	
NO.	



NOTES

EXISTING UTILITIES SHOWN ARE BASED ON SUE LOCATE INFORMATION. DEPTHS OF UTILITIES ARE BASED ON ASSUMED DEPTHS OR RECORD INFORMATION IF AVAILABLE. EXTENTS OF UNDERGROUND STRUCTURES ARE ESTIMATED BASED ON UTILITY ATLAS INFORMATION, EXISTING AND PROPOSED SEWER IS SHOWN BASED ON SURVEY DATA, ATLAS INFORMATION AND THE PROPOSED PLANS.



D162A76-Sht-XS-KDR-3.dgn	DESIGNED - MKW	REVISED -
USER NAME = Imnaingolan	DRAWN - ZMZ	REVISED -
PLOT SCALE = 20.0000' / in.	CHECKED - JMG	REVISED -
PLOT DATE = 1/31/2020	DATE - 1/29/20	REVISED -

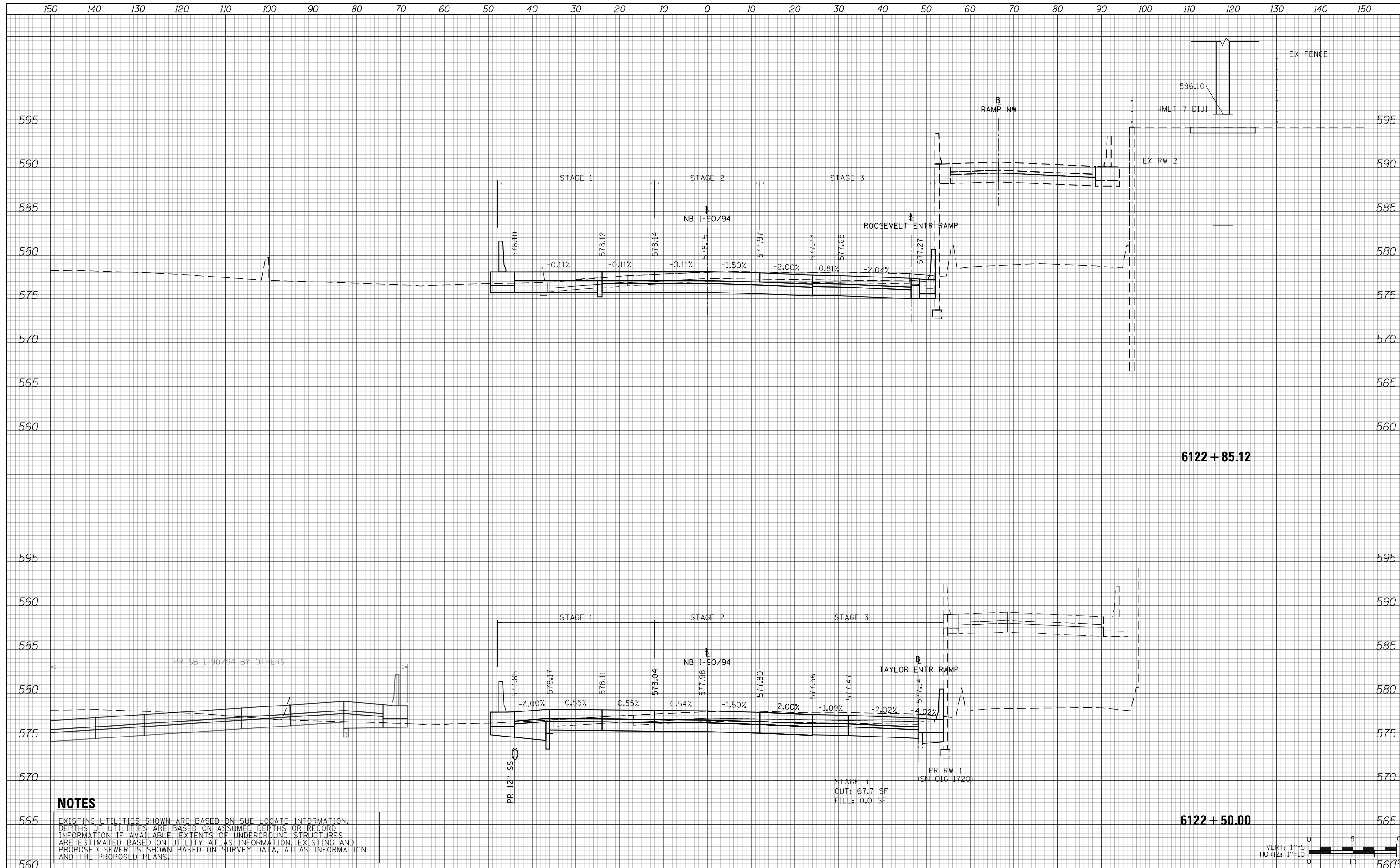
**STATE OF ILLINOIS
DEPARTMENT OF TRANSPORTATION**

CROSS SECTION			
NB I-90/94 STAGE 3			
SCALE: 10:H 5:V	SHEET 10	OF 30 SHEETS	STA. 6128+50.00 TO STA. 6128+90.00

F.A.I. RTE.	SECTION	COUNTY	TOTAL SHEETS	SHEET NO.
90/94/290	2015-019R	COOK	2155	1830
				CONTRACT NO. 62A76
ILLINOIS FED. AID PROJECT				

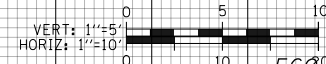
DATE	
BY	
FINAL SURVEY NO.	
SURVEYED PLOTTED TEMPLATE AREAS CHECKED	
NOTE BOOK AREAS CHECKED	

DATE	
BY	
ORIGINAL SURVEY NO.	
SURVEYED PLOTTED TEMPLATE AREAS CHECKED	
NOTE BOOK AREAS CHECKED	



NOTES

EXISTING UTILITIES SHOWN ARE BASED ON SUE LOCATE INFORMATION. DEPTHS OF UTILITIES ARE BASED ON ASSUMED DEPTHS OR RECORD INFORMATION IF AVAILABLE. EXTENTS OF UNDERGROUND STRUCTURES ARE ESTIMATED BASED ON UTILITY ATLAS INFORMATION, EXISTING AND PROPOSED SEWER IS SHOWN BASED ON SURVEY DATA, ATLAS INFORMATION AND THE PROPOSED PLANS.



D162476-Sht-XS-KDR-3.dgn
 USER NAME = Imnaingolan
 PLOT SCALE = 20.0000' / in.
 PLOT DATE = 1/31/2020

DESIGNED - MKW
 DRAWN - ZMZ
 CHECKED - JMG
 DATE - 1/29/20

REVISED -
 REVISED -
 REVISED -
 REVISED -

**STATE OF ILLINOIS
 DEPARTMENT OF TRANSPORTATION**

**CROSS SECTION
 NB I-90/94 STAGE 3**
 SCALE: 10'H 5'V SHEET 11 OF 30 SHEETS STA. 6122+50.00 TO STA. 6122+50.00

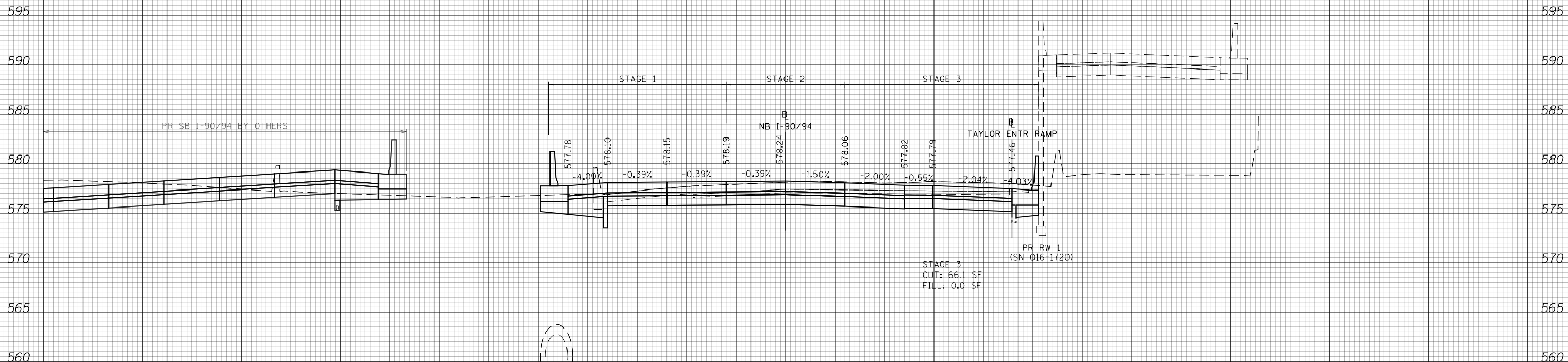
F.A.I. RTE.	SECTION	COUNTY	TOTAL SHEETS	SHEET NO.
90/94/290	2015-019R	COOK	2155	1831
CONTRACT NO. 62A76				

ILLINOIS FED. AID PROJECT

150 140 130 120 110 100 90 80 70 60 50 40 30 20 10 0 10 20 30 40 50 60 70 80 90 100 110 120 130 140 150

FINAL SURVEY NO.	SURVEYED PLOTTED AREAS CHECKED	BY	DATE

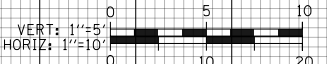
ORIGINAL SURVEY NO.	SURVEYED PLOTTED AREAS CHECKED	BY	DATE



NOTES

EXISTING UTILITIES SHOWN ARE BASED ON SUE LOCATE INFORMATION. DEPTHS OF UTILITIES ARE BASED ON ASSUMED DEPTHS OR RECORD INFORMATION IF AVAILABLE. EXTENTS OF UNDERGROUND STRUCTURES ARE ESTIMATED BASED ON UTILITY ATLAS INFORMATION, EXISTING AND PROPOSED SEWER IS SHOWN BASED ON SURVEY DATA, ATLAS INFORMATION AND THE PROPOSED PLANS.

6123 + 00.00



D162476-Sht-XS-KDR-3.dgn	DESIGNED - MKW	REVISED -
USER NAME = Imnaingolan	DRAWN - ZMZ	REVISED -
PLOT SCALE = 20.0000' / in.	CHECKED - JMG	REVISED -
PLOT DATE = 1/31/2020	DATE - 1/29/20	REVISED -

STATE OF ILLINOIS
DEPARTMENT OF TRANSPORTATION

CROSS SECTION
NB I-90/94 STAGE 3

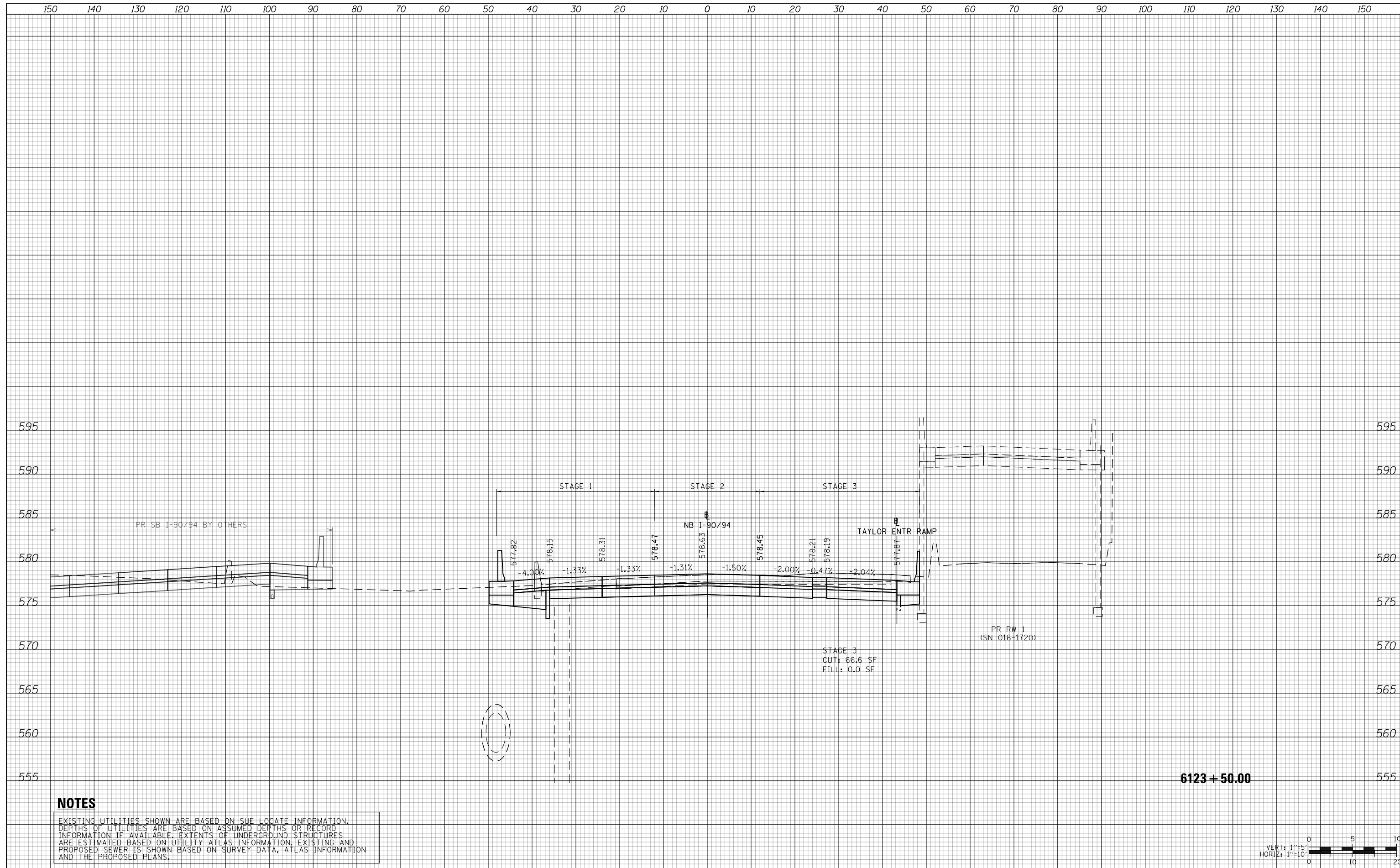
SCALE: 10:H 5:V SHEET 12 OF 30 SHEETS STA. 6123+00.00 TO STA. 6123+00.00

F.A.I. RTE.	SECTION	COUNTY	TOTAL SHEETS	SHEET NO.
90/94/290	2015-019R	COOK	2155	1832
CONTRACT NO. 62A76				

ILLINOIS FED. AID PROJECT

DATE	
BY	
FINAL SURVEY NO.	
SURVEYED PLOTTED AREAS CHECKED	
TEMPLATE AREAS CHECKED	
NOTE BOOK AREAS CHECKED	

DATE	
BY	
ORIGINAL SURVEY NO.	
SURVEYED PLOTTED AREAS CHECKED	
TEMPLATE AREAS CHECKED	
NOTE BOOK AREAS CHECKED	



NOTES

EXISTING UTILITIES SHOWN ARE BASED ON SUE LOCATE INFORMATION. DEPTHS OF UTILITIES ARE BASED ON ASSUMED DEPTHS OR RECORD INFORMATION IF AVAILABLE. EXTENTS OF UNDERGROUND STRUCTURES ARE ESTIMATED BASED ON UTILITY ATLAS INFORMATION, EXISTING AND PROPOSED SEWER IS SHOWN BASED ON SURVEY DATA, ATLAS INFORMATION AND THE PROPOSED PLANS.



D162476-Sht-XS-KDR-3.dgn	DESIGNED - MKW	REVISED -
USER NAME = Imnaingolan	DRAWN - ZMZ	REVISED -
PLOT SCALE = 20.0000' / in.	CHECKED - JMG	REVISED -
PLOT DATE = 1/31/2020	DATE - 1/29/20	REVISED -

**STATE OF ILLINOIS
DEPARTMENT OF TRANSPORTATION**

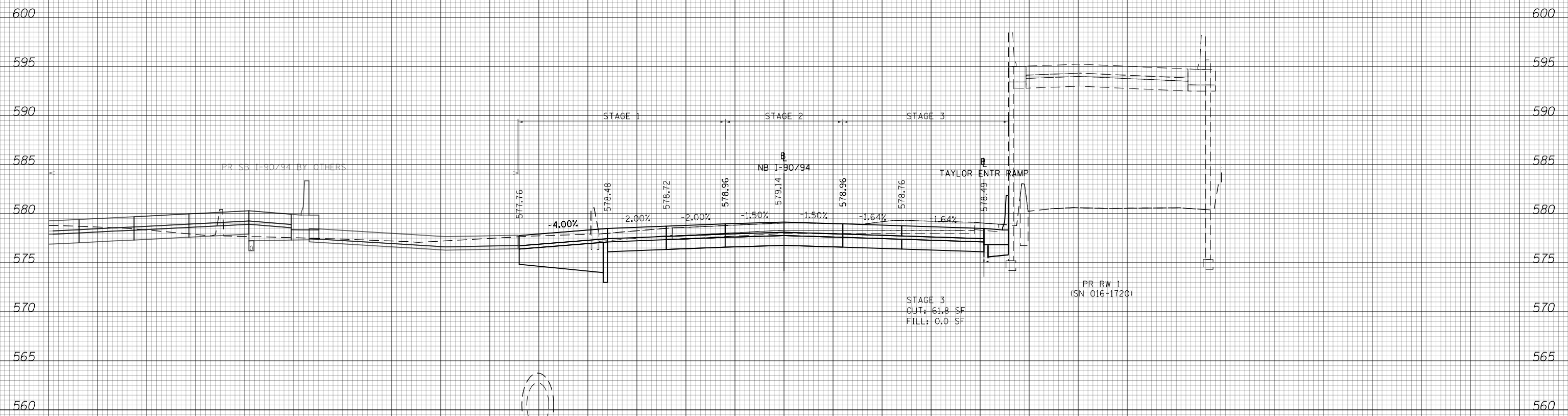
CROSS SECTION			
NB I-90/94 STAGE 3			
SCALE: 10H 5V	SHEET 13	OF 30 SHEETS	STA. 6123+50.00 TO STA. 6123+50.00

F.A.I. RTE.	SECTION	COUNTY	TOTAL SHEETS	SHEET NO.
90/94/290	2015-019R	COOK	2155	1833
CONTRACT NO. 62A76				
ILLINOIS FED. AID PROJECT				

150 140 130 120 110 100 90 80 70 60 50 40 30 20 10 0 10 20 30 40 50 60 70 80 90 100 110 120 130 140 150

DATE	
BY	
FINAL SURVEY NO.	
SURVEYED PLOTTED AREAS CHECKED	
TEMPLATE	
NOTE BOOK	

DATE	
BY	
ORIGINAL SURVEY NO.	
SURVEYED PLOTTED AREAS CHECKED	
TEMPLATE	
NOTE BOOK	



NOTES

EXISTING UTILITIES SHOWN ARE BASED ON SUE LOCATE INFORMATION. DEPTHS OF UTILITIES ARE BASED ON ASSUMED DEPTHS OR RECORD INFORMATION IF AVAILABLE. EXTENTS OF UNDERGROUND STRUCTURES ARE ESTIMATED BASED ON UTILITY ATLAS INFORMATION, EXISTING AND PROPOSED SEWER IS SHOWN BASED ON SURVEY DATA, ATLAS INFORMATION AND THE PROPOSED PLANS.

6124 + 00.00



D162476-Sht-XS-KDR-3.dgn	DESIGNED - MKW	REVISED -
USER NAME = Imnaingolan	DRAWN - ZMZ	REVISED -
PLOT SCALE = 20.0000' / in.	CHECKED - JMG	REVISED -
PLOT DATE = 1/31/2020	DATE - 1/29/20	REVISED -

**STATE OF ILLINOIS
DEPARTMENT OF TRANSPORTATION**

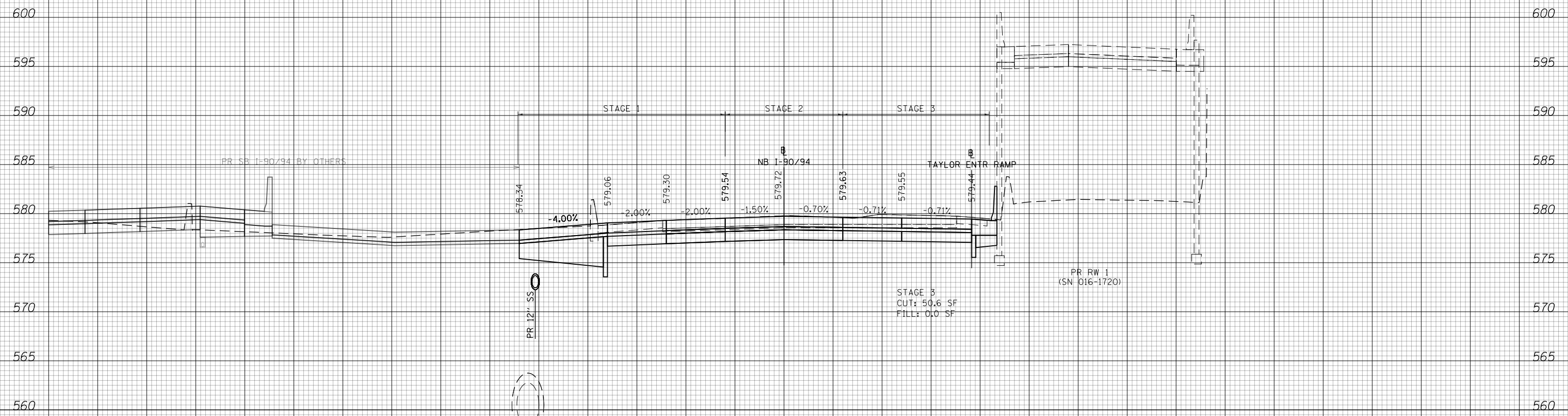
CROSS SECTION	
NB I-90/94 STAGE 3	
SCALE: 10:H 5:V	SHEET 14 OF 30 SHEETS
STA. 6124+00.00 TO STA. 6124+00.00	

F.A.I. RTE.	SECTION	COUNTY	TOTAL SHEETS	SHEET NO.
90/94/290	2015-019R	COOK	2155	1834
CONTRACT NO. 62A76				
ILLINOIS FED. AID PROJECT				

150 140 130 120 110 100 90 80 70 60 50 40 30 20 10 0 10 20 30 40 50 60 70 80 90 100 110 120 130 140 150

DATE	
BY	
SURVEYED	
PLOTTED	
TEMPLATE	
AREAS	
CHECKED	
FINAL SURVEY	
NOTE BOOK	
NO.	

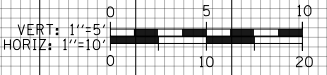
DATE	
BY	
SURVEYED	
PLOTTED	
TEMPLATE	
AREAS	
CHECKED	
ORIGINAL SURVEY	
NOTE BOOK	
NO.	



NOTES

EXISTING UTILITIES SHOWN ARE BASED ON SUE LOCATE INFORMATION. DEPTHS OF UTILITIES ARE BASED ON ASSUMED DEPTHS OR RECORD INFORMATION IF AVAILABLE. EXTENTS OF UNDERGROUND STRUCTURES ARE ESTIMATED BASED ON UTILITY ATLAS INFORMATION, EXISTING AND PROPOSED SEWER IS SHOWN BASED ON SURVEY DATA, ATLAS INFORMATION AND THE PROPOSED PLANS.

6124 + 50.00



D162476-Sht-XS-KDR-3.dgn	DESIGNED - MKW	REVISED -
USER NAME = Imnaingolan	DRAWN - ZMZ	REVISED -
PLOT SCALE = 20.0000' / in.	CHECKED - JMG	REVISED -
PLOT DATE = 1/31/2020	DATE - 1/29/20	REVISED -

STATE OF ILLINOIS
DEPARTMENT OF TRANSPORTATION

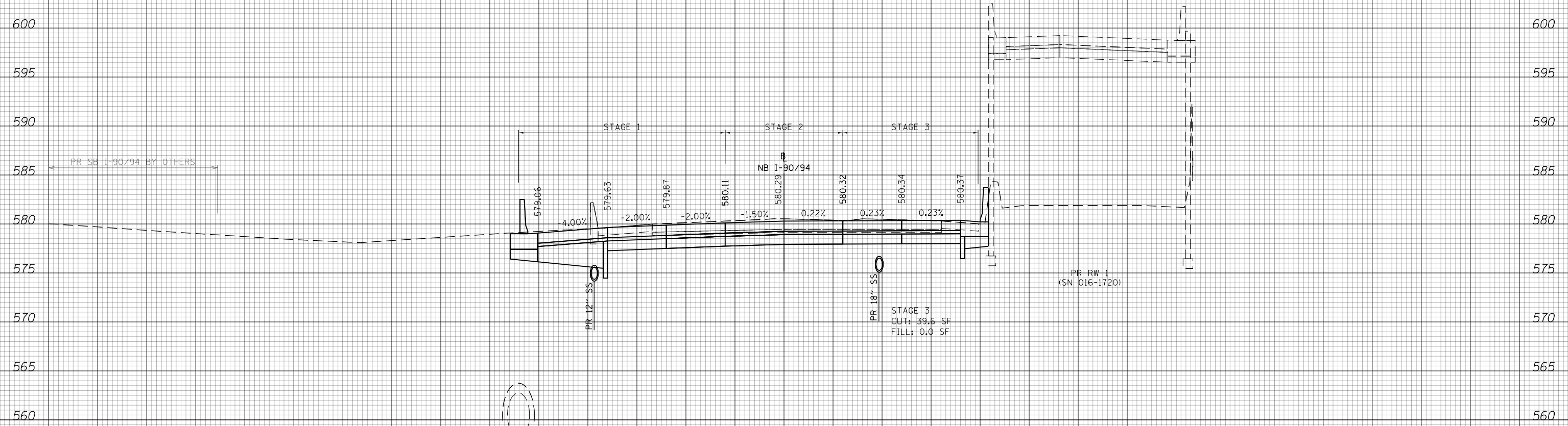
CROSS SECTION			
NB I-90/94 STAGE 3			
SCALE: 10:H 5:V	SHEET 15	OF 30 SHEETS	STA. 6124+50.00 TO STA. 6124+50.00

F.A.I. RTE.	SECTION	COUNTY	TOTAL SHEETS	SHEET NO.
90/94/290	2015-019R	COOK	2155	1835
CONTRACT NO. 62A76				
ILLINOIS FED. AID PROJECT				

150 140 130 120 110 100 90 80 70 60 50 40 30 20 10 0 10 20 30 40 50 60 70 80 90 100 110 120 130 140 150

DATE	
BY	
FINAL SURVEY NO.	
SURVEYED PLOTTED AREAS CHECKED	
TEMPLATE AREAS CHECKED	
NOTE BOOK AREAS CHECKED	

DATE	
BY	
ORIGINAL SURVEY NO.	
SURVEYED PLOTTED AREAS CHECKED	
TEMPLATE AREAS CHECKED	
NOTE BOOK AREAS CHECKED	



NOTES

EXISTING UTILITIES SHOWN ARE BASED ON SUE LOCATE INFORMATION. DEPTHS OF UTILITIES ARE BASED ON ASSUMED DEPTHS OR RECORD INFORMATION IF AVAILABLE. EXTENTS OF UNDERGROUND STRUCTURES ARE ESTIMATED BASED ON UTILITY ATLAS INFORMATION, EXISTING AND PROPOSED SEWER IS SHOWN BASED ON SURVEY DATA, ATLAS INFORMATION AND THE PROPOSED PLANS.

6125 + 00.00



D162A76-Sht-XS-KDR-3.dgn	DESIGNED - MKW	REVISED -
USER NAME = Imnaingolan	DRAWN - ZMZ	REVISED -
PLOT SCALE = 20.0000' / in.	CHECKED - JMG	REVISED -
PLOT DATE = 1/31/2020	DATE - 1/29/20	REVISED -

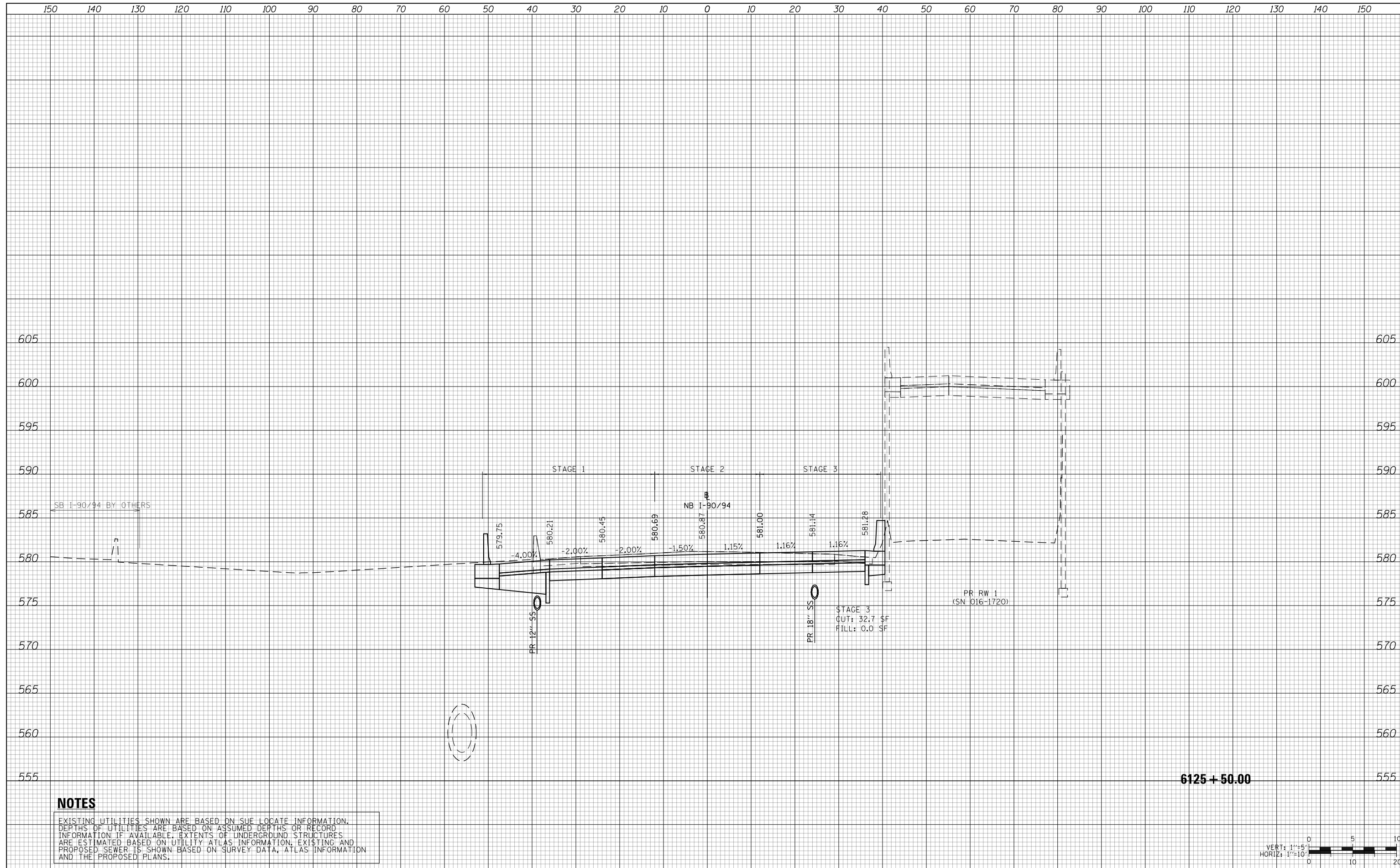
**STATE OF ILLINOIS
DEPARTMENT OF TRANSPORTATION**

CROSS SECTION	
NB I-90/94 STAGE 3	
SCALE: 10:H 5:V	SHEET 16 OF 30 SHEETS
STA. 6125+00.00 TO STA. 6125+00.00	

F.A.I. RTE.	SECTION	COUNTY	TOTAL SHEETS	SHEET NO.
90/94/290	2015-019R	COOK	2155	1836
CONTRACT NO. 62A76				
ILLINOIS FED. AID PROJECT				

DATE	
BY	
SURVEYED	
PLOTTED	
TEMPLATE	
AREAS	
CHECKED	
FINAL SURVEY	
NOTE BOOK	
NO.	

DATE	
BY	
SURVEYED	
PLOTTED	
TEMPLATE	
AREAS	
CHECKED	
ORIGINAL SURVEY	
NOTE BOOK	
NO.	



NOTES

EXISTING UTILITIES SHOWN ARE BASED ON SUE LOCATE INFORMATION. DEPTHS OF UTILITIES ARE BASED ON ASSUMED DEPTHS OR RECORD INFORMATION IF AVAILABLE. EXTENTS OF UNDERGROUND STRUCTURES ARE ESTIMATED BASED ON UTILITY ATLAS INFORMATION, EXISTING AND PROPOSED SEWER IS SHOWN BASED ON SURVEY DATA, ATLAS INFORMATION AND THE PROPOSED PLANS.



D162476-Sht-XS-KDR-3.dgn
 USER NAME = Imnaingolan
 PLOT SCALE = 20.0000' / in.
 PLOT DATE = 1/31/2020

DESIGNED - MKW
 DRAWN - ZMZ
 CHECKED - JMG
 DATE - 1/29/20

REVISED -
 REVISED -
 REVISED -
 REVISED -

**STATE OF ILLINOIS
 DEPARTMENT OF TRANSPORTATION**

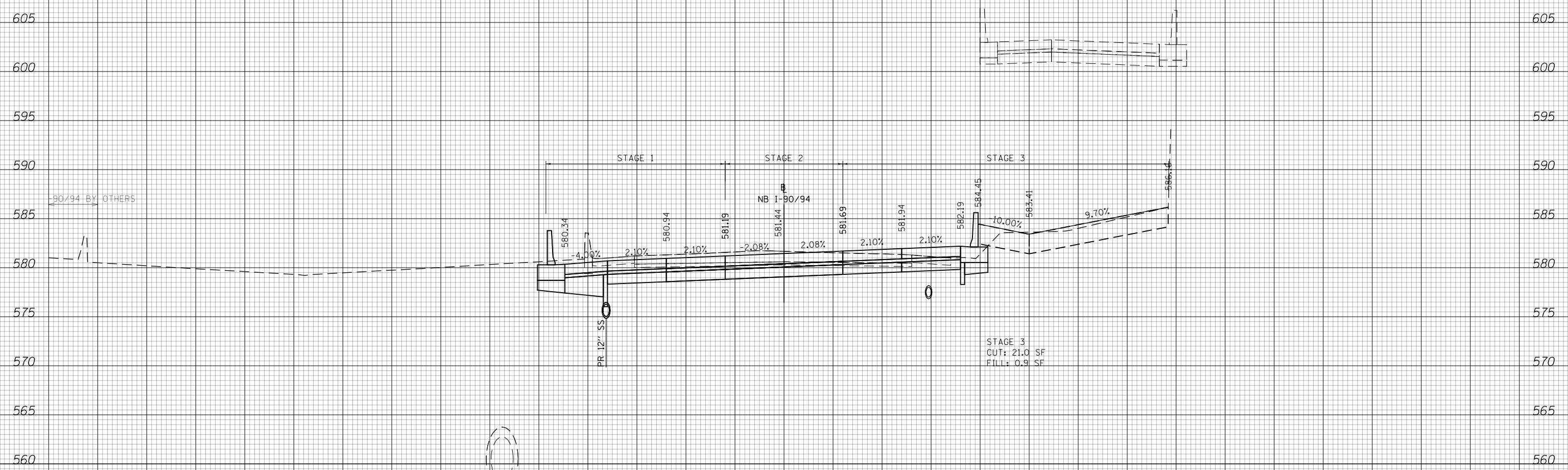
CROSS SECTION
NB I-90/94 STAGE 3
 SCALE: 10:H 5:V SHEET 17 OF 30 SHEETS STA. 6125+50.00 TO STA. 6125+50.00

F.A.I. RTE.	SECTION	COUNTY	TOTAL SHEETS	SHEET NO.
90/94/290	2015-019R	COOK	2155	1837
CONTRACT NO. 62A76				
ILLINOIS FED. AID PROJECT				

150 140 130 120 110 100 90 80 70 60 50 40 30 20 10 0 10 20 30 40 50 60 70 80 90 100 110 120 130 140 150

DATE	
BY	
SURVEYED	
PLOTTED	
TEMPLATE	
AREAS	
CHECKED	
FINAL SURVEY	
NOTE BOOK	
NO.	

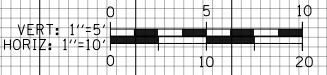
DATE	
BY	
SURVEYED	
PLOTTED	
TEMPLATE	
AREAS	
CHECKED	
ORIGINAL SURVEY	
NOTE BOOK	
NO.	



NOTES

EXISTING UTILITIES SHOWN ARE BASED ON SUE LOCATE INFORMATION. DEPTHS OF UTILITIES ARE BASED ON ASSUMED DEPTHS OR RECORD INFORMATION IF AVAILABLE. EXTENTS OF UNDERGROUND STRUCTURES ARE ESTIMATED BASED ON UTILITY ATLAS INFORMATION, EXISTING AND PROPOSED SEWER IS SHOWN BASED ON SURVEY DATA, ATLAS INFORMATION AND THE PROPOSED PLANS.

6126 + 00.00



D162476-Sht-XS-KDR-3.dgn	DESIGNED - MKW	REVISED -
USER NAME = Imnaingolan	DRAWN - ZMZ	REVISED -
PLOT SCALE = 20.0000' / in.	CHECKED - JMG	REVISED -
PLOT DATE = 1/31/2020	DATE - 1/29/20	REVISED -

**STATE OF ILLINOIS
DEPARTMENT OF TRANSPORTATION**

**CROSS SECTION
NB I-90/94 STAGE 3**

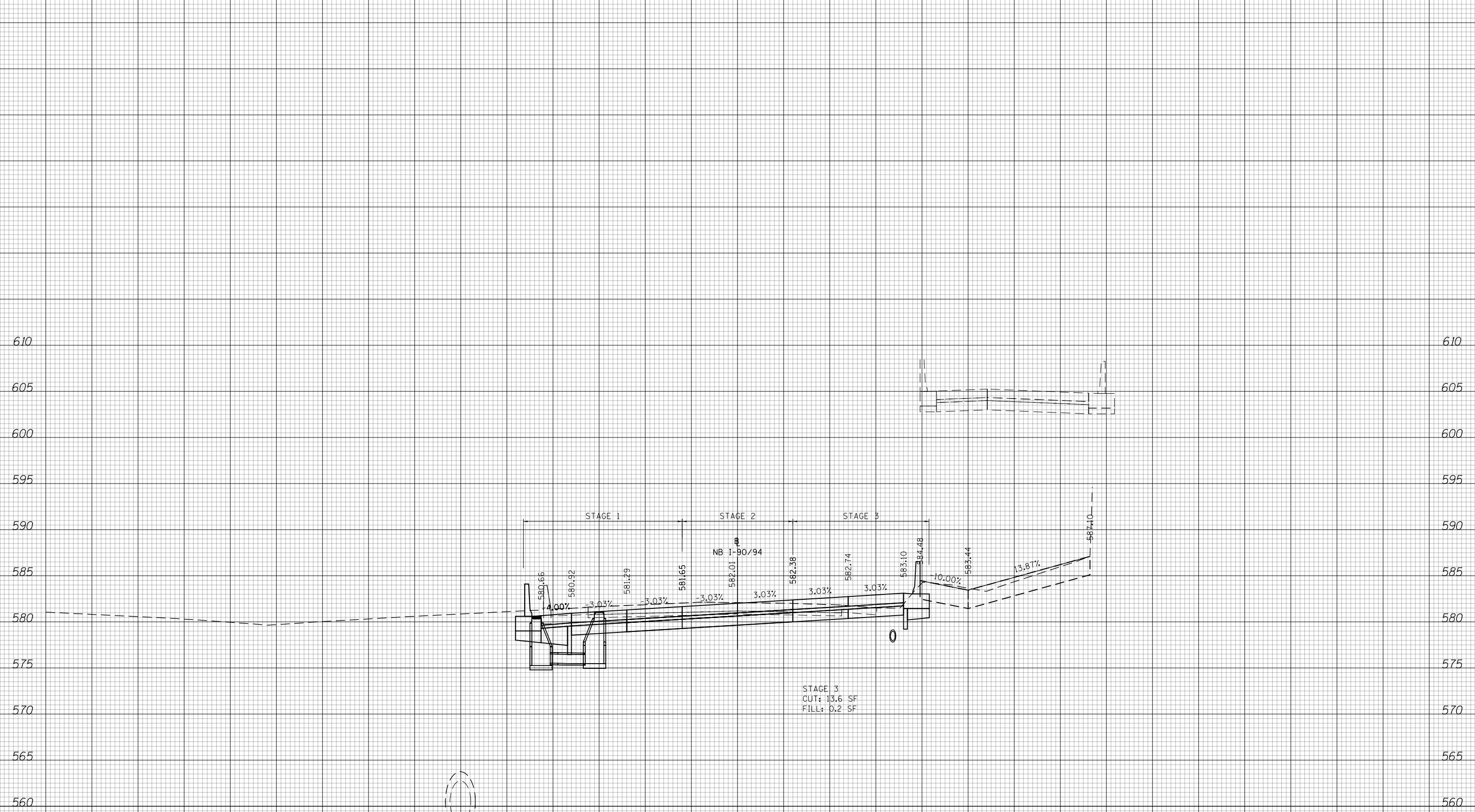
SCALE: 10:H 5:V SHEET 18 OF 30 SHEETS STA. 6126+00.00 TO STA. 6126+00.00

F.A.I. RTE.	SECTION	COUNTY	TOTAL SHEETS	SHEET NO.
90/94/290	2015-019R	COOK	2155	1838
CONTRACT NO. 62A76				
ILLINOIS FED. AID PROJECT				

150 140 130 120 110 100 90 80 70 60 50 40 30 20 10 0 10 20 30 40 50 60 70 80 90 100 110 120 130 140 150

DATE	
BY	
SURVEYED	
PLOTTED	
TEMPLATE	
AREAS	
CHECKED	
FINAL SURVEY	
NOTE BOOK	
NO.	

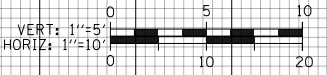
DATE	
BY	
SURVEYED	
PLOTTED	
TEMPLATE	
AREAS	
CHECKED	
ORIGINAL SURVEY	
NOTE BOOK	
NO.	



NOTES

EXISTING UTILITIES SHOWN ARE BASED ON SUE LOCATE INFORMATION. DEPTHS OF UTILITIES ARE BASED ON ASSUMED DEPTHS OR RECORD INFORMATION IF AVAILABLE. EXTENTS OF UNDERGROUND STRUCTURES ARE ESTIMATED BASED ON UTILITY ATLAS INFORMATION, EXISTING AND PROPOSED SEWER IS SHOWN BASED ON SURVEY DATA, ATLAS INFORMATION AND THE PROPOSED PLANS.

6126 + 50.00



D162476-Sht-XS-KDR-3.dgn
 USER NAME = Imnaingolan
 PLOT SCALE = 20.0000' / in.
 PLOT DATE = 1/31/2020

DESIGNED - MKW
 DRAWN - ZMZ
 CHECKED - JMG
 DATE - 1/29/20

REVISED -
 REVISED -
 REVISED -
 REVISED -

**STATE OF ILLINOIS
 DEPARTMENT OF TRANSPORTATION**

**CROSS SECTION
 NB I-90/94 STAGE 3**

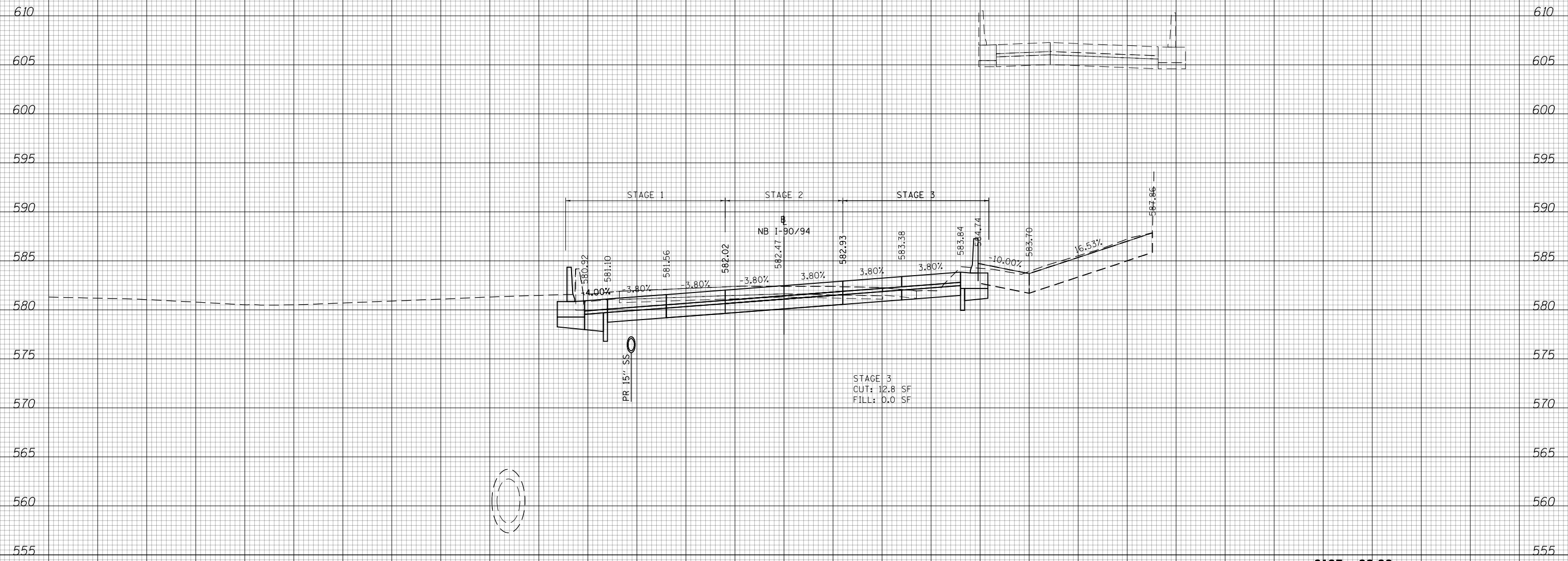
SCALE: 10:H 5:V SHEET 19 OF 30 SHEETS STA. 6126+50.00 TO STA. 6126+50.00

F.A.I. RTE.	SECTION	COUNTY	TOTAL SHEETS	SHEET NO.
90/94/290	2015-019R	COOK	2155	1839
CONTRACT NO. 62A76				
ILLINOIS FED. AID PROJECT				

150 140 130 120 110 100 90 80 70 60 50 40 30 20 10 0 10 20 30 40 50 60 70 80 90 100 110 120 130 140 150

DATE	
BY	
FINAL SURVEY NO.	
SURVEYED PLOTTED AREAS CHECKED	
TEMPLATE	
NOTE BOOK	
AREAS CHECKED	

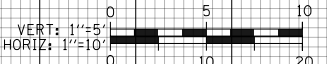
DATE	
BY	
ORIGINAL SURVEY NO.	
SURVEYED PLOTTED AREAS CHECKED	
TEMPLATE	
NOTE BOOK	
AREAS CHECKED	



NOTES

EXISTING UTILITIES SHOWN ARE BASED ON SUE LOCATE INFORMATION. DEPTHS OF UTILITIES ARE BASED ON ASSUMED DEPTHS OR RECORD INFORMATION IF AVAILABLE. EXTENTS OF UNDERGROUND STRUCTURES ARE ESTIMATED BASED ON UTILITY ATLAS INFORMATION, EXISTING AND PROPOSED SEWER IS SHOWN BASED ON SURVEY DATA, ATLAS INFORMATION AND THE PROPOSED PLANS.

6127 + 00.00



D162476-Sht-XS-KDR-3.dgn
 USER NAME = Imnaingolan
 PLOT SCALE = 20.0000' / in.
 PLOT DATE = 1/31/2020

DESIGNED - MKW
 DRAWN - ZMZ
 CHECKED - JMG
 DATE - 1/29/20

REVISED -
 REVISED -
 REVISED -
 REVISED -

**STATE OF ILLINOIS
 DEPARTMENT OF TRANSPORTATION**

**CROSS SECTION
 NB I-90/94 STAGE 3**

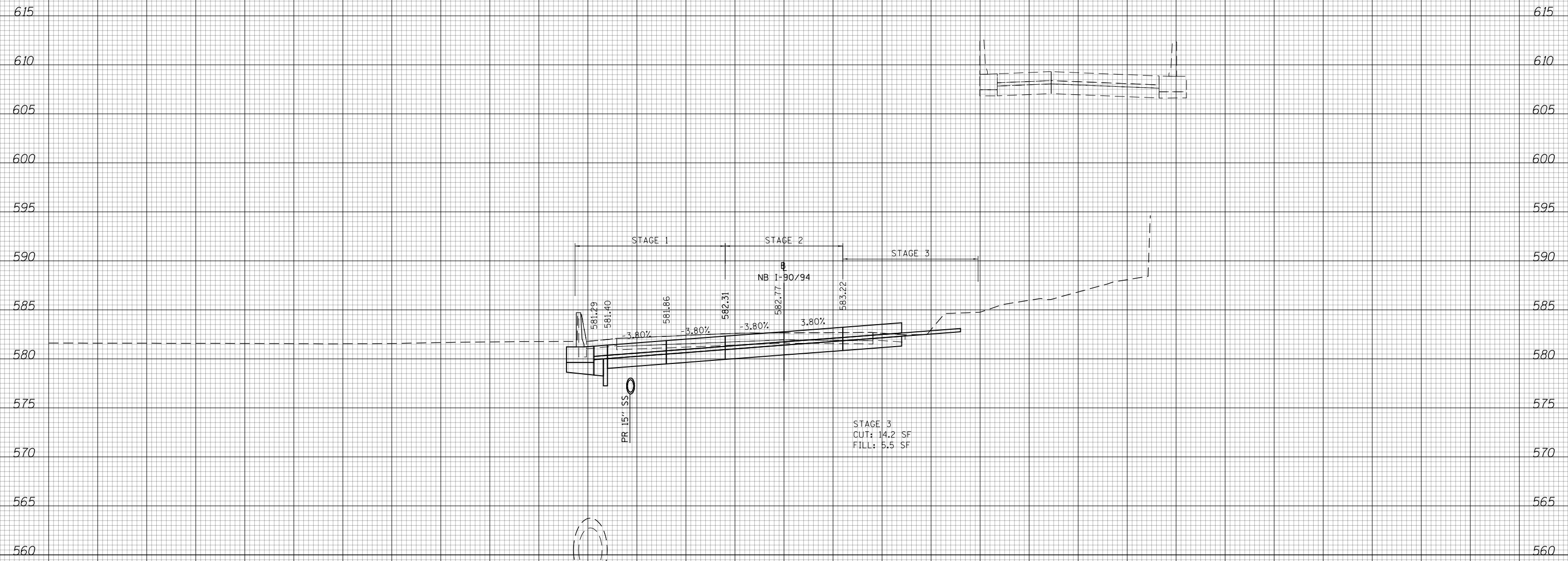
SCALE: 10:H 5:V SHEET 20 OF 30 SHEETS STA. 6127+00.00 TO STA. 6127+00.00

F.A.I. RTE.	SECTION	COUNTY	TOTAL SHEETS	SHEET NO.
90/94/290	2015-019R	COOK	2155	1840
CONTRACT NO. 62A76				
ILLINOIS FED. AID PROJECT				

150 140 130 120 110 100 90 80 70 60 50 40 30 20 10 0 10 20 30 40 50 60 70 80 90 100 110 120 130 140 150

DATE	
BY	
ORIGINAL SURVEY NOTE BOOK NO.	
SURVEYED PLOTTED TEMPLATE AREAS CHECKED	
FINAL SURVEY NOTE BOOK NO.	
SURVEYED PLOTTED TEMPLATE AREAS CHECKED	

DATE	
BY	
ORIGINAL SURVEY NOTE BOOK NO.	
SURVEYED PLOTTED TEMPLATE AREAS CHECKED	
FINAL SURVEY NOTE BOOK NO.	
SURVEYED PLOTTED TEMPLATE AREAS CHECKED	



NOTES

EXISTING UTILITIES SHOWN ARE BASED ON SUE LOCATE INFORMATION. DEPTHS OF UTILITIES ARE BASED ON ASSUMED DEPTHS OR RECORD INFORMATION IF AVAILABLE. EXTENTS OF UNDERGROUND STRUCTURES ARE ESTIMATED BASED ON UTILITY ATLAS INFORMATION, EXISTING AND PROPOSED SEWER IS SHOWN BASED ON SURVEY DATA, ATLAS INFORMATION AND THE PROPOSED PLANS.

6127 + 50.00



D162476-Sht-XS-KDR-3.dgn	DESIGNED - MKW	REVISED -
USER NAME = Imnaingolan	DRAWN - ZMZ	REVISED -
PLOT SCALE = 20.0000' / in.	CHECKED - JMG	REVISED -
PLOT DATE = 1/31/2020	DATE - 1/29/20	REVISED -

**STATE OF ILLINOIS
DEPARTMENT OF TRANSPORTATION**

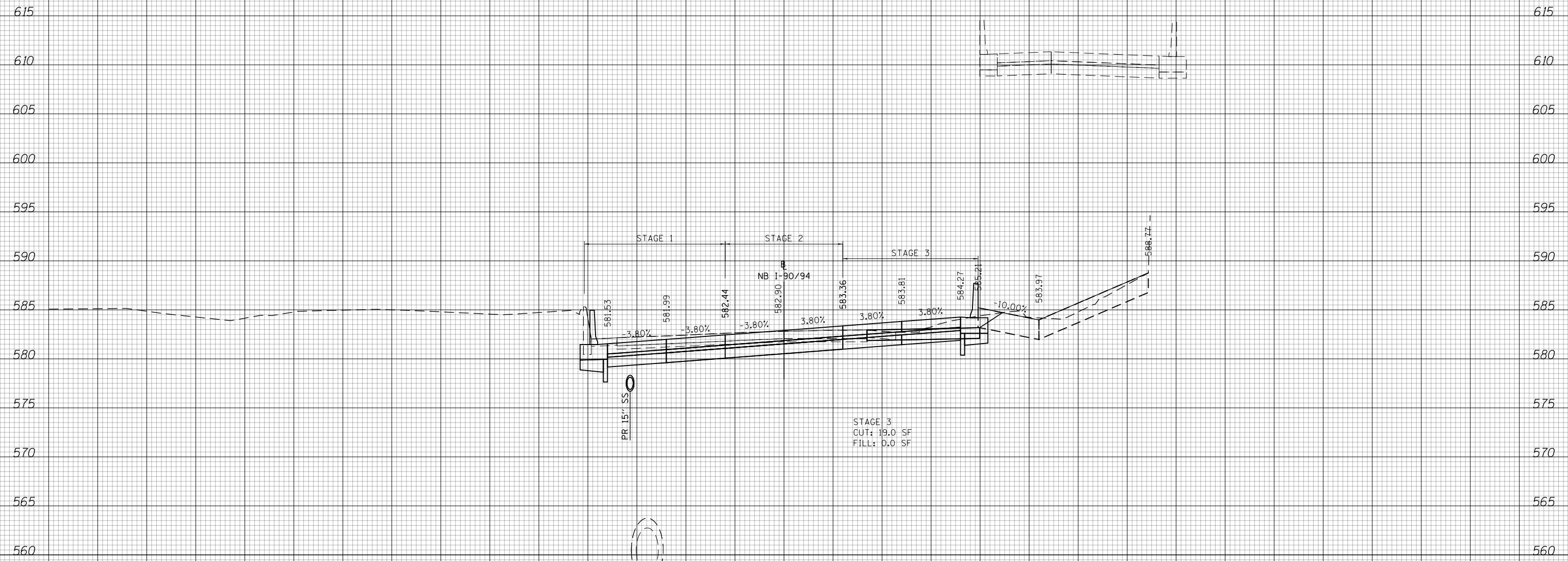
**CROSS SECTION
NB I-90/94 STAGE 3**
SCALE: 10:H 5:V SHEET 21 OF 30 SHEETS STA. 6127+50.00 TO STA. 6127+50.00

F.A.I. RTE.	SECTION	COUNTY	TOTAL SHEETS	SHEET NO.
90/94/290	2015-019R	COOK	2155	1841
CONTRACT NO. 62A76				
ILLINOIS FED. AID PROJECT				

150 140 130 120 110 100 90 80 70 60 50 40 30 20 10 0 10 20 30 40 50 60 70 80 90 100 110 120 130 140 150

DATE	
BY	
SURVEYED	
PLOTTED	
TEMPLATE	
AREAS	
CHECKED	
FINAL SURVEY NOTE BOOK NO.	

DATE	
BY	
SURVEYED	
PLOTTED	
TEMPLATE	
AREAS	
CHECKED	
ORIGINAL SURVEY NOTE BOOK NO.	



NOTES

EXISTING UTILITIES SHOWN ARE BASED ON SUE LOCATE INFORMATION. DEPTHS OF UTILITIES ARE BASED ON ASSUMED DEPTHS OR RECORD INFORMATION IF AVAILABLE. EXTENTS OF UNDERGROUND STRUCTURES ARE ESTIMATED BASED ON UTILITY ATLAS INFORMATION, EXISTING AND PROPOSED SEWER IS SHOWN BASED ON SURVEY DATA, ATLAS INFORMATION AND THE PROPOSED PLANS.

6128 + 00.00



D162476-Sht-XS-KDR-3.dgn
 USER NAME = Imnaingolan
 PLOT SCALE = 20.0000' / in.
 PLOT DATE = 1/31/2020

DESIGNED - MKW
 DRAWN - ZMZ
 CHECKED - JMG
 DATE - 1/29/20

REVISED -
 REVISED -
 REVISED -
 REVISED -

**STATE OF ILLINOIS
 DEPARTMENT OF TRANSPORTATION**

**CROSS SECTION
 NB I-90/94 STAGE 3**

SCALE: 10:H 5:V SHEET 22 OF 30 SHEETS STA. 6128+00.00 TO STA. 6128+00.00

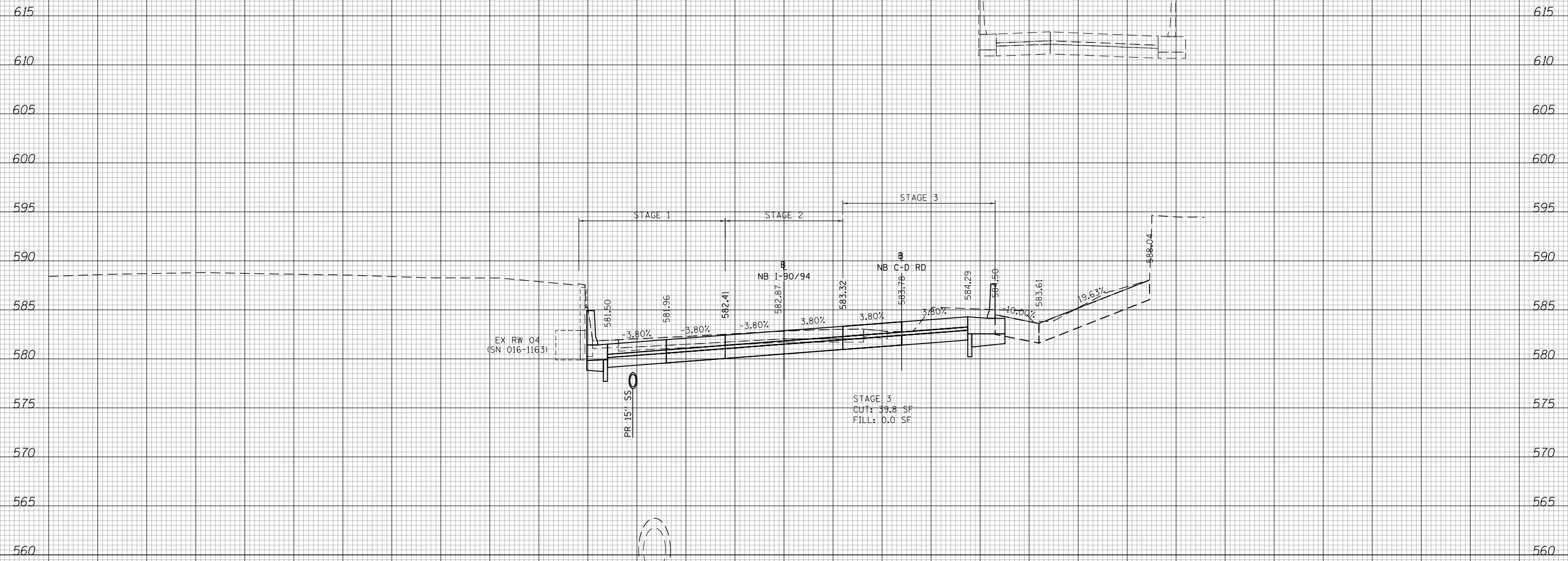
F.A.I. RTE.	SECTION	COUNTY	TOTAL SHEETS	SHEET NO.
90/94/290	2015-019R	COOK	2155	1842
CONTRACT NO. 62A76				

ILLINOIS FED. AID PROJECT

150 140 130 120 110 100 90 80 70 60 50 40 30 20 10 0 10 20 30 40 50 60 70 80 90 100 110 120 130 140 150

DATE	
BY	
ORIGINAL SURVEY NO.	
SURVEYED PLOTTED AREAS CHECKED	
FINAL SURVEY NO.	
SURVEYED PLOTTED AREAS CHECKED	

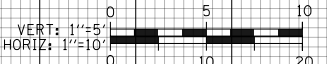
DATE	
BY	
ORIGINAL SURVEY NO.	
SURVEYED PLOTTED AREAS CHECKED	
FINAL SURVEY NO.	
SURVEYED PLOTTED AREAS CHECKED	



NOTES

EXISTING UTILITIES SHOWN ARE BASED ON SUE LOCATE INFORMATION. DEPTHS OF UTILITIES ARE BASED ON ASSUMED DEPTHS OR RECORD INFORMATION IF AVAILABLE. EXTENTS OF UNDERGROUND STRUCTURES ARE ESTIMATED BASED ON UTILITY ATLAS INFORMATION, EXISTING AND PROPOSED SEWER IS SHOWN BASED ON SURVEY DATA, ATLAS INFORMATION AND THE PROPOSED PLANS.

6128 + 50.00



D162476-Sht-XS-KDR-3.dgn
 USER NAME = Imnaingolan
 PLOT SCALE = 20.0000' / in.
 PLOT DATE = 1/31/2020

DESIGNED - MKW
 DRAWN - ZMZ
 CHECKED - JMG
 DATE - 1/29/20

REVISED -
 REVISED -
 REVISED -
 REVISED -

**STATE OF ILLINOIS
 DEPARTMENT OF TRANSPORTATION**

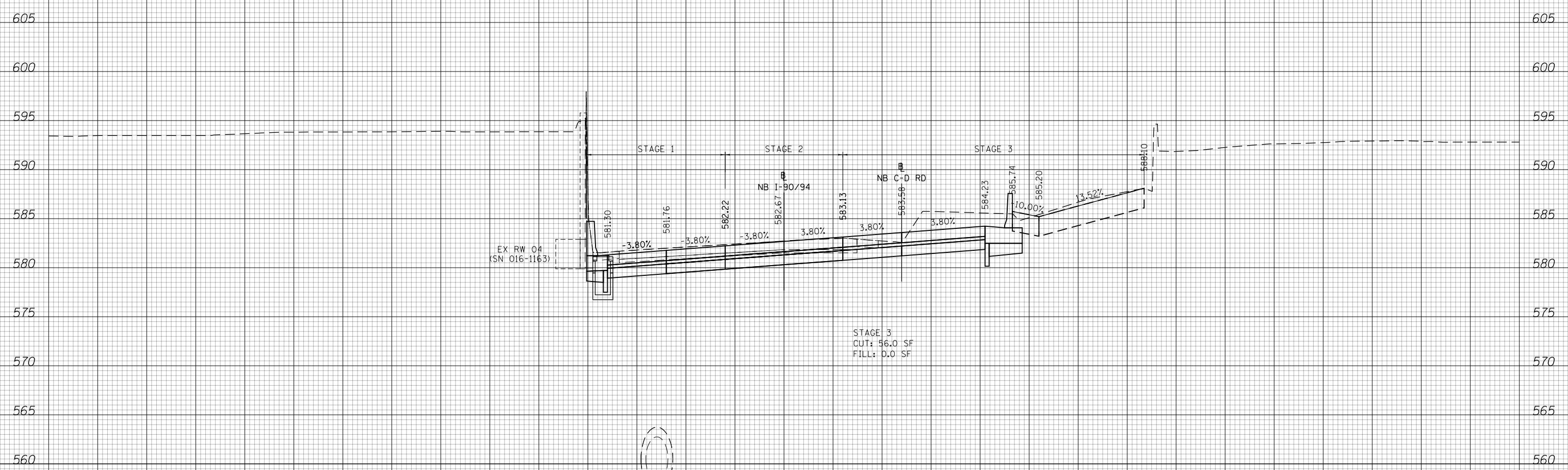
**CROSS SECTION
 NB I-90/94 STAGE 3**
 SCALE: 10:H 5:V SHEET 23 OF 30 SHEETS STA. 6128+50.00 TO STA. 6128+50.00

F.A.I. RTE.	SECTION	COUNTY	TOTAL SHEETS	SHEET NO.
90/94/290	2015-019R	COOK	2155	1843
CONTRACT NO. 62A76				
ILLINOIS FED. AID PROJECT				

150 140 130 120 110 100 90 80 70 60 50 40 30 20 10 0 10 20 30 40 50 60 70 80 90 100 110 120 130 140 150

DATE	
BY	
FINAL SURVEY NO.	
SURVEYED PLOTTED AREAS CHECKED	
TEMPLATE AREAS CHECKED	
NOTE BOOK AREAS CHECKED	

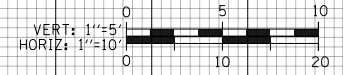
DATE	
BY	
ORIGINAL SURVEY NO.	
SURVEYED PLOTTED AREAS CHECKED	
TEMPLATE AREAS CHECKED	
NOTE BOOK AREAS CHECKED	



NOTES

EXISTING UTILITIES SHOWN ARE BASED ON SUE LOCATE INFORMATION. DEPTHS OF UTILITIES ARE BASED ON ASSUMED DEPTHS OR RECORD INFORMATION IF AVAILABLE. EXTENTS OF UNDERGROUND STRUCTURES ARE ESTIMATED BASED ON UTILITY ATLAS INFORMATION, EXISTING AND PROPOSED SEWER IS SHOWN BASED ON SURVEY DATA, ATLAS INFORMATION AND THE PROPOSED PLANS.

6129 + 00.00



D162476-Sht-XS-KDR-3.dgn	DESIGNED - MKW	REVISED -
USER NAME = Imnaingolan	DRAWN - ZMZ	REVISED -
PLOT SCALE = 20.0000' / in.	CHECKED - JMG	REVISED -
PLOT DATE = 1/31/2020	DATE - 1/29/20	REVISED -

**STATE OF ILLINOIS
DEPARTMENT OF TRANSPORTATION**

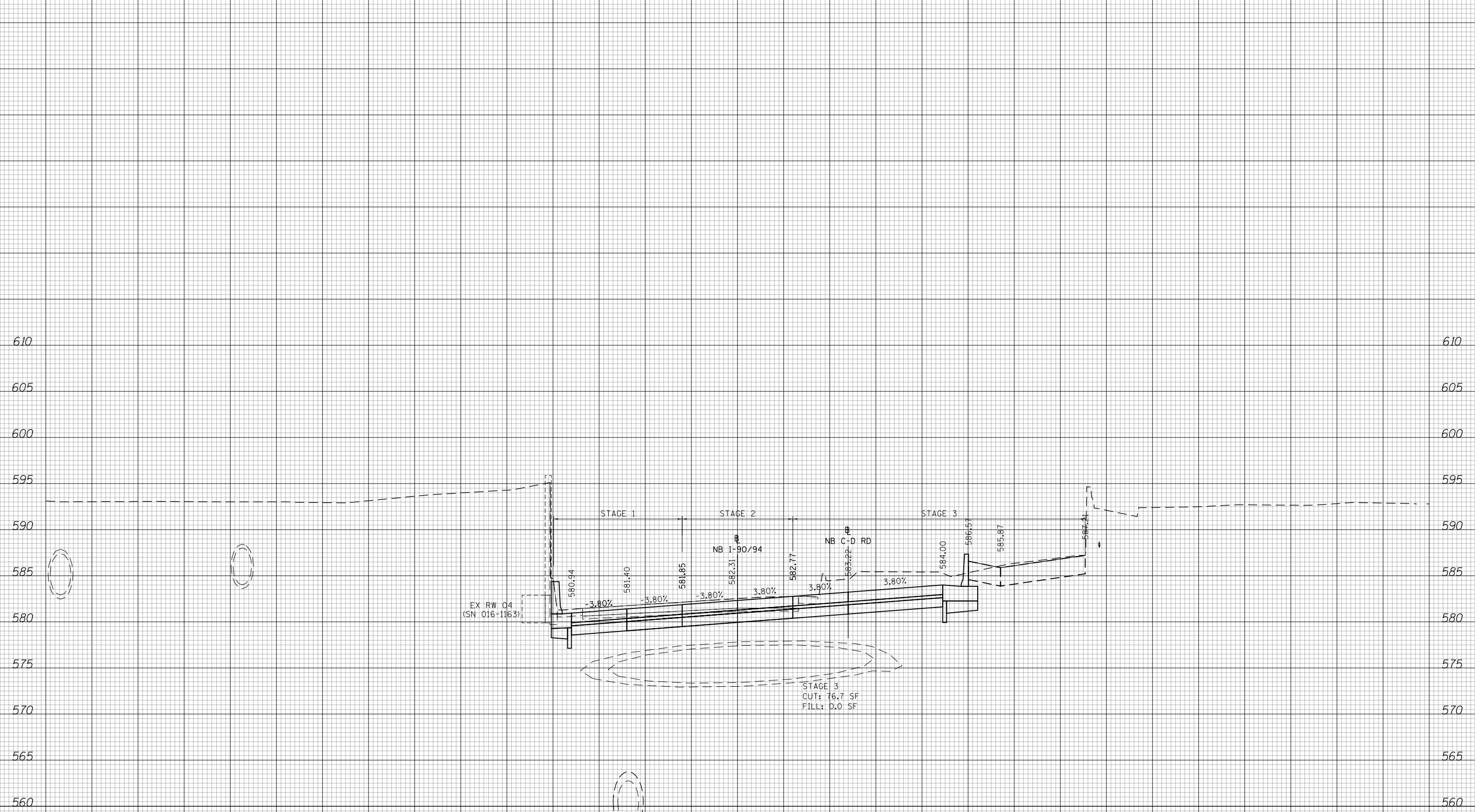
CROSS SECTION			
NB I-90/94 STAGE 3			
SCALE: 10:H 5:V	SHEET 24	OF 30 SHEETS	STA. 6129+00.00 TO STA. 6129+00.00

F.A.I. RTE.	SECTION	COUNTY	TOTAL SHEETS	SHEET NO.
90/94/290	2015-019R	COOK	2155	1844
CONTRACT NO. 62A76				
ILLINOIS FED. AID PROJECT				

150 140 130 120 110 100 90 80 70 60 50 40 30 20 10 0 10 20 30 40 50 60 70 80 90 100 110 120 130 140 150

DATE	
BY	
SURVEYED	
PLOTTED	
TEMPLATE	
AREAS	
CHECKED	
FINAL SURVEY	
NOTE BOOK	
NO.	

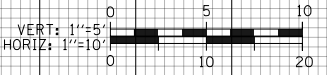
DATE	
BY	
SURVEYED	
PLOTTED	
TEMPLATE	
AREAS	
CHECKED	
ORIGINAL SURVEY	
NOTE BOOK	
NO.	



NOTES

EXISTING UTILITIES SHOWN ARE BASED ON SUE LOCATE INFORMATION. DEPTHS OF UTILITIES ARE BASED ON ASSUMED DEPTHS OR RECORD INFORMATION IF AVAILABLE. EXTENTS OF UNDERGROUND STRUCTURES ARE ESTIMATED BASED ON UTILITY ATLAS INFORMATION, EXISTING AND PROPOSED SEWER IS SHOWN BASED ON SURVEY DATA, ATLAS INFORMATION AND THE PROPOSED PLANS.

6129 + 50.00



D162476-Sht-XS-KDR-3.dgn	DESIGNED - MKW	REVISED -
USER NAME = Imnaingolan	DRAWN - ZMZ	REVISED -
PLOT SCALE = 20.0000' / in.	CHECKED - JMG	REVISED -
PLOT DATE = 1/31/2020	DATE - 1/29/20	REVISED -

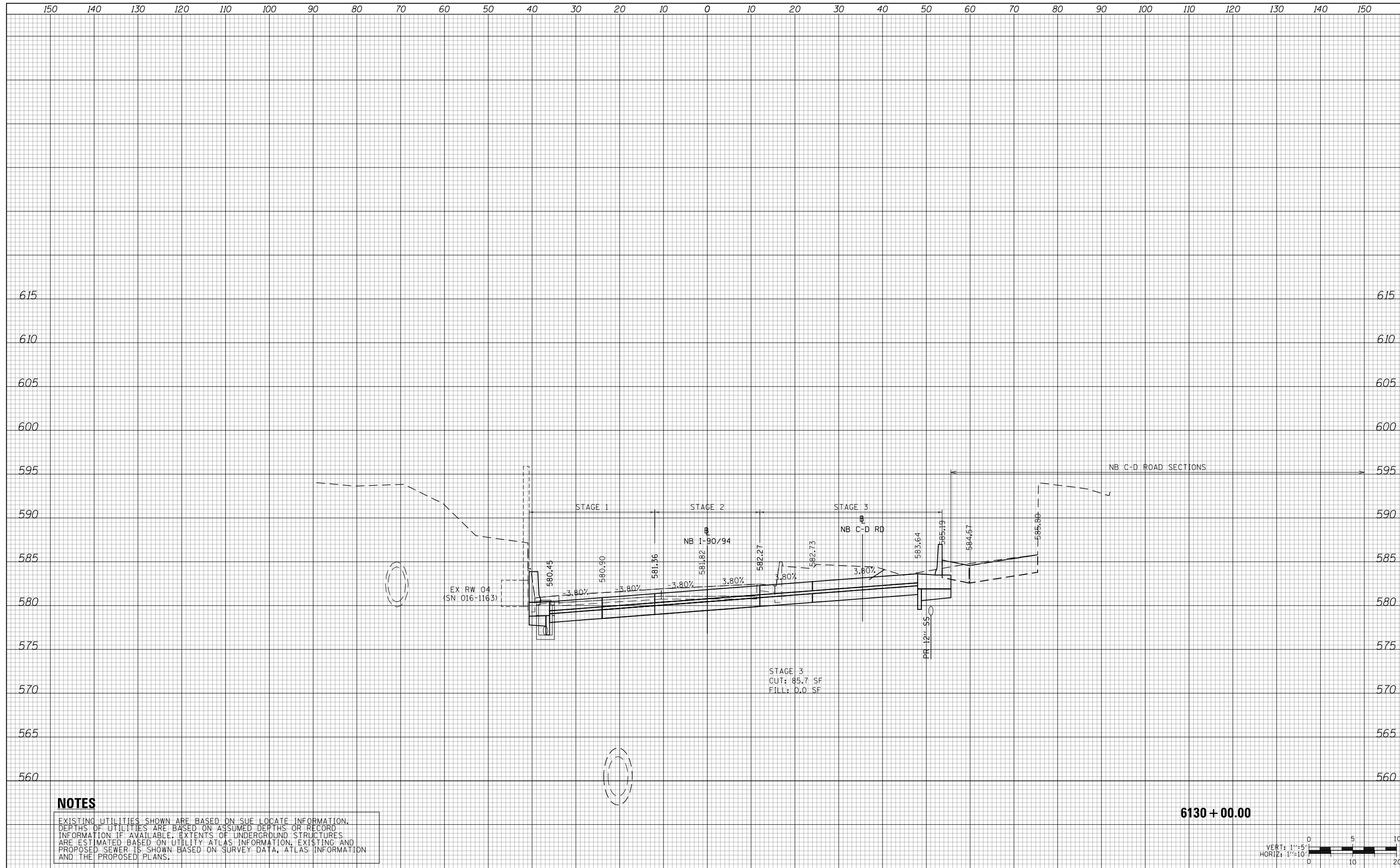
**STATE OF ILLINOIS
DEPARTMENT OF TRANSPORTATION**

CROSS SECTION	
NB I-90/94 STAGE 3	
SCALE: 10:H 5:V	SHEET 25 OF 30 SHEETS
STA. 6129+50.00 TO STA. 6129+50.00	

F.A.I. RTE.	SECTION	COUNTY	TOTAL SHEETS	SHEET NO.
90/94/290	2015-019R	COOK	2155	1845
CONTRACT NO. 62A76				
ILLINOIS FED. AID PROJECT				

DATE	
BY	
SURVEYED	
PLOTTED	
TEMPLATE	
AREAS	
CHECKED	
FINAL SURVEY	
NOTE BOOK	
NO.	

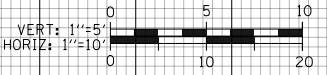
DATE	
BY	
SURVEYED	
PLOTTED	
TEMPLATE	
AREAS	
CHECKED	
ORIGINAL SURVEY	
NOTE BOOK	
NO.	



NOTES

EXISTING UTILITIES SHOWN ARE BASED ON SUE LOCATE INFORMATION. DEPTHS OF UTILITIES ARE BASED ON ASSUMED DEPTHS OR RECORD INFORMATION IF AVAILABLE. EXTENTS OF UNDERGROUND STRUCTURES ARE ESTIMATED BASED ON UTILITY ATLAS INFORMATION, EXISTING AND PROPOSED SEWER IS SHOWN BASED ON SURVEY DATA, ATLAS INFORMATION AND THE PROPOSED PLANS.

6130 + 00.00



D162476-Sht-XS-KDR-3.dgn
 USER NAME = Imnaingolan
 PLOT SCALE = 20.0000' / in.
 PLOT DATE = 1/31/2020

DESIGNED - MKW
 DRAWN - ZMZ
 CHECKED - JMG
 DATE - 1/29/20

REVISED -
 REVISED -
 REVISED -
 REVISED -

**STATE OF ILLINOIS
 DEPARTMENT OF TRANSPORTATION**

**CROSS SECTION
 NB I-90/94 STAGE 3**

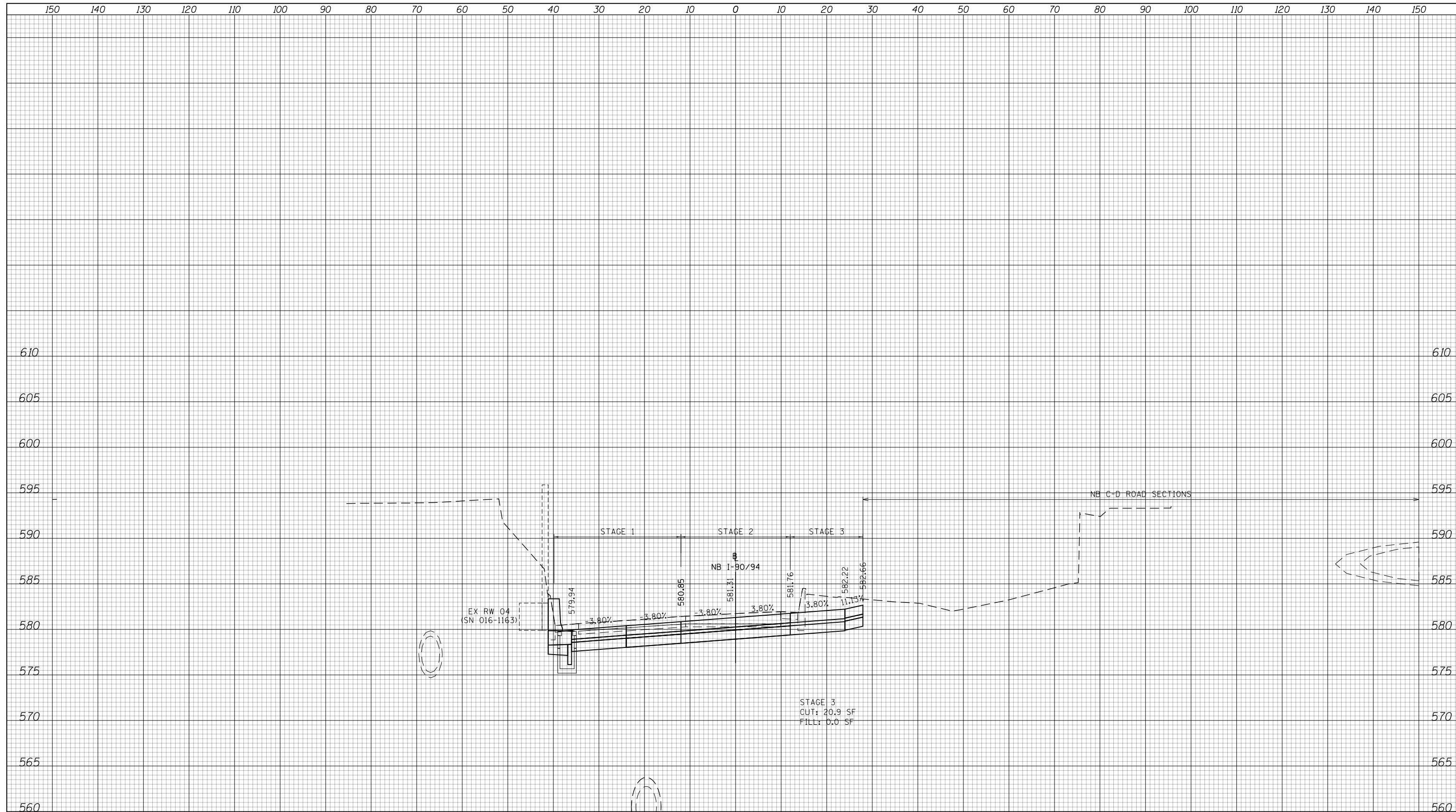
SCALE: 10'H 5'V SHEET 26 OF 30 SHEETS STA. 6130+00.00 TO STA. 6130+00.00

F.A.I. RTE.	SECTION	COUNTY	TOTAL SHEETS	SHEET NO.
90/94/290	2015-019R	COOK	2155	1846
CONTRACT NO. 62A76				

ILLINOIS FED. AID PROJECT

DATE	
BY	
SURVEYED	
PLOTTED	
TEMPLATE	
AREAS	
CHECKED	
FINAL SURVEY	
NOTE BOOK	
NO.	

DATE	
BY	
SURVEYED	
PLOTTED	
TEMPLATE	
AREAS	
CHECKED	
ORIGINAL SURVEY	
NOTE BOOK	
NO.	



NOTES

EXISTING UTILITIES SHOWN ARE BASED ON SUE LOCATE INFORMATION. DEPTHS OF UTILITIES ARE BASED ON ASSUMED DEPTHS OR RECORD INFORMATION IF AVAILABLE. EXTENTS OF UNDERGROUND STRUCTURES ARE ESTIMATED BASED ON UTILITY ATLAS INFORMATION, EXISTING AND PROPOSED SEWER IS SHOWN BASED ON SURVEY DATA, ATLAS INFORMATION AND THE PROPOSED PLANS.

6130 + 50.00



D162476-Sht-XS-KDR-3.dgn	DESIGNED - MKW	REVISED -
USER NAME = Imnaingolan	DRAWN - ZMZ	REVISED -
PLOT SCALE = 20.0000' / in.	CHECKED - JMG	REVISED -
PLOT DATE = 1/31/2020	DATE - 1/29/20	REVISED -

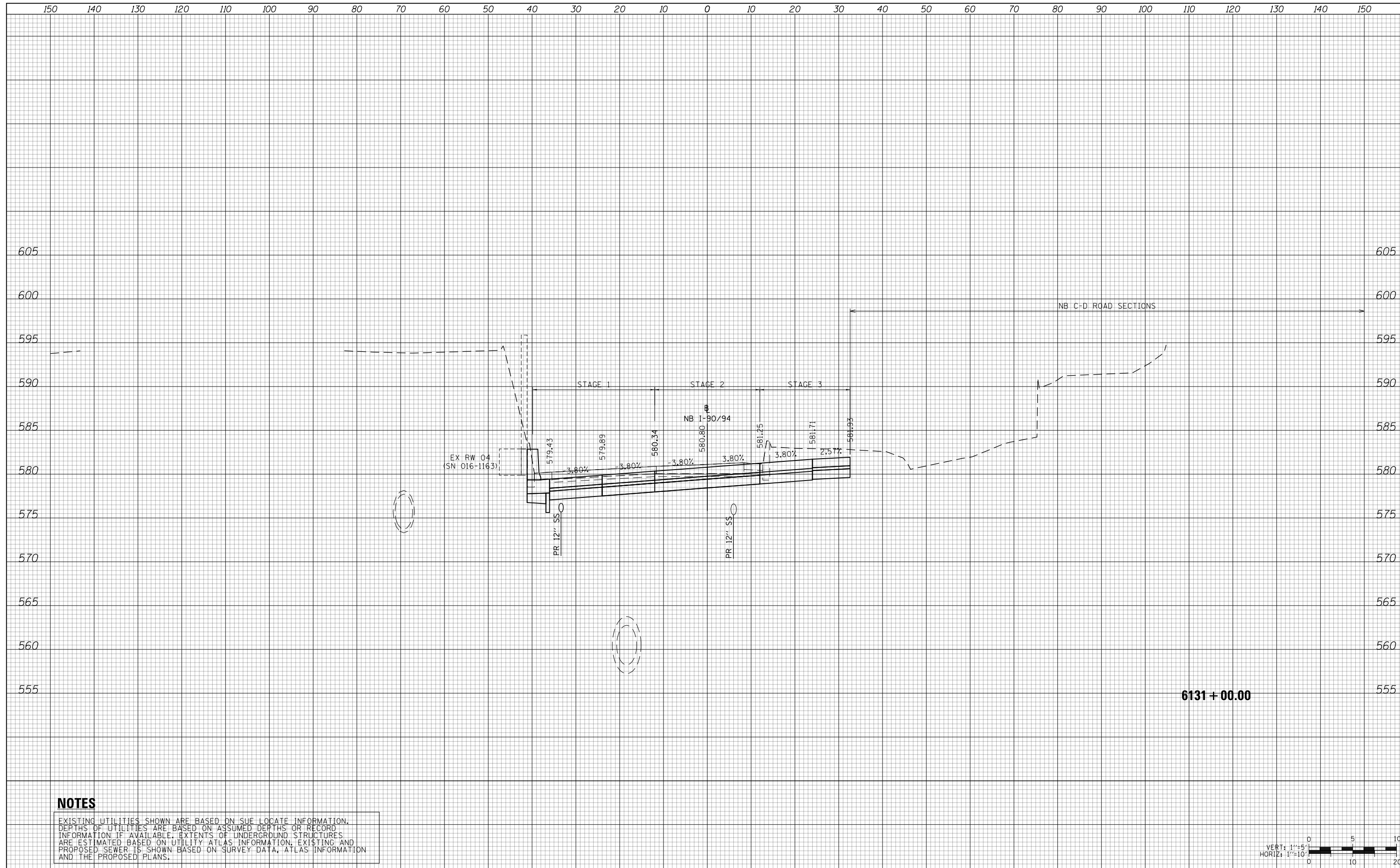
**STATE OF ILLINOIS
DEPARTMENT OF TRANSPORTATION**

CROSS SECTION			
NB I-90/94 STAGE 3			
SCALE: 10'H 5"V	SHEET 27	OF 30 SHEETS	STA. 6130+50.00 TO STA. 6130+50.00

F.A.I. RTE.	SECTION	COUNTY	TOTAL SHEETS	SHEET NO.
90/94/290	2015-019R	COOK	2155	1847
CONTRACT NO. 62A76				
ILLINOIS FED. AID PROJECT				

DATE	
BY	
SURVEYED	
PLOTTED	
TEMPLATE	
AREAS	
CHECKED	
FINAL SURVEY	
NOTE BOOK	
NO.	

DATE	
BY	
SURVEYED	
PLOTTED	
TEMPLATE	
AREAS	
CHECKED	
ORIGINAL SURVEY	
NOTE BOOK	
NO.	



NOTES

EXISTING UTILITIES SHOWN ARE BASED ON SUE LOCATE INFORMATION. DEPTHS OF UTILITIES ARE BASED ON ASSUMED DEPTHS OR RECORD INFORMATION IF AVAILABLE. EXTENTS OF UNDERGROUND STRUCTURES ARE ESTIMATED BASED ON UTILITY ATLAS INFORMATION, EXISTING AND PROPOSED SEWER IS SHOWN BASED ON SURVEY DATA, ATLAS INFORMATION AND THE PROPOSED PLANS.



D162476-Sht-XS-KDR-3.dgn	DESIGNED - MKW	REVISED -
USER NAME = Imnaingolan	DRAWN - ZMZ	REVISED -
PLOT SCALE = 20.0000' / in.	CHECKED - JMG	REVISED -
PLOT DATE = 1/31/2020	DATE - 1/29/20	REVISED -

**STATE OF ILLINOIS
DEPARTMENT OF TRANSPORTATION**

CROSS SECTION			
NB I-90/94 STAGE 3			
SCALE: 10'H 5'V	SHEET 28	OF 30 SHEETS	STA. 6131+00.00 TO STA. 6131+00.00

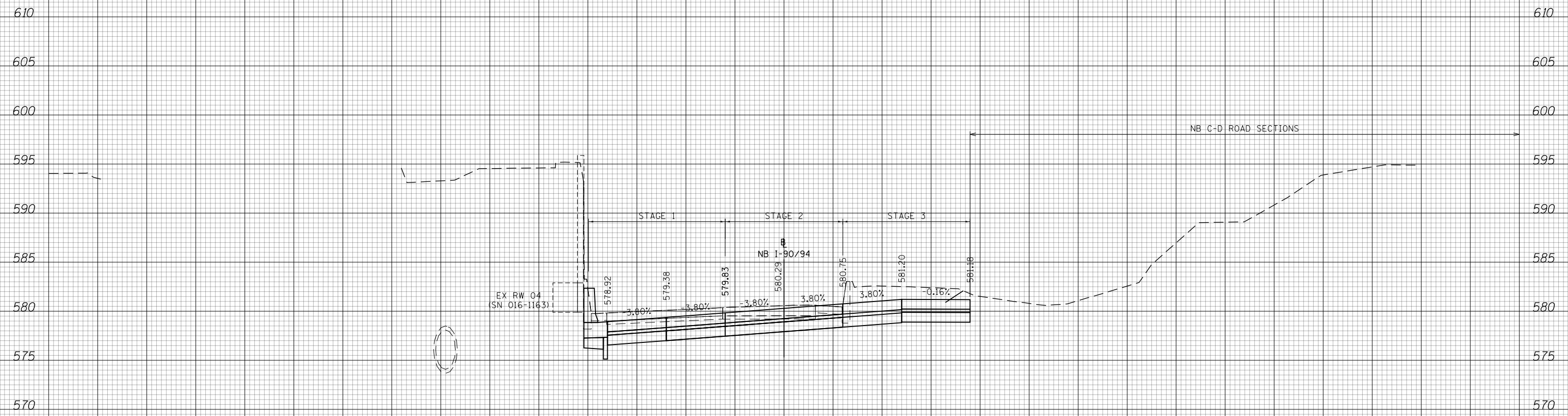
F.A.I. RTE.	SECTION	COUNTY	TOTAL SHEETS	SHEET NO.
90/94/290	2015-019R	COOK	2155	1848
CONTRACT NO. 62A76				
ILLINOIS FED. AID PROJECT				

6131 + 00.00

150 140 130 120 110 100 90 80 70 60 50 40 30 20 10 0 10 20 30 40 50 60 70 80 90 100 110 120 130 140 150

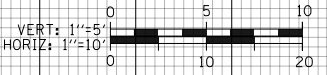
DATE	
BY	
FINAL SURVEY NO.	
SURVEYED PLOTTED AREAS CHECKED	
TEMPLATE AREAS CHECKED	
NOTE BOOK AREAS CHECKED	

DATE	
BY	
ORIGINAL SURVEY NO.	
SURVEYED PLOTTED AREAS CHECKED	
TEMPLATE AREAS CHECKED	
NOTE BOOK AREAS CHECKED	



NOTES

EXISTING UTILITIES SHOWN ARE BASED ON SUE LOCATE INFORMATION. DEPTHS OF UTILITIES ARE BASED ON ASSUMED DEPTHS OR RECORD INFORMATION IF AVAILABLE. EXTENTS OF UNDERGROUND STRUCTURES ARE ESTIMATED BASED ON UTILITY ATLAS INFORMATION, EXISTING AND PROPOSED SEWER IS SHOWN BASED ON SURVEY DATA, ATLAS INFORMATION AND THE PROPOSED PLANS.



D162476-Sht-XS-KDR-3.dgn	DESIGNED - MKW	REVISED -
USER NAME = Imnaingolan	DRAWN - ZMZ	REVISED -
PLOT SCALE = 20.0000' / in.	CHECKED - JMG	REVISED -
PLOT DATE = 1/31/2020	DATE - 1/29/20	REVISED -

**STATE OF ILLINOIS
DEPARTMENT OF TRANSPORTATION**

CROSS SECTION			
NB I-90/94 STAGE 3			
SCALE: 10:H 5:V	SHEET 29	OF 30 SHEETS	STA. 6131+50.00 TO STA. 6131+50.00

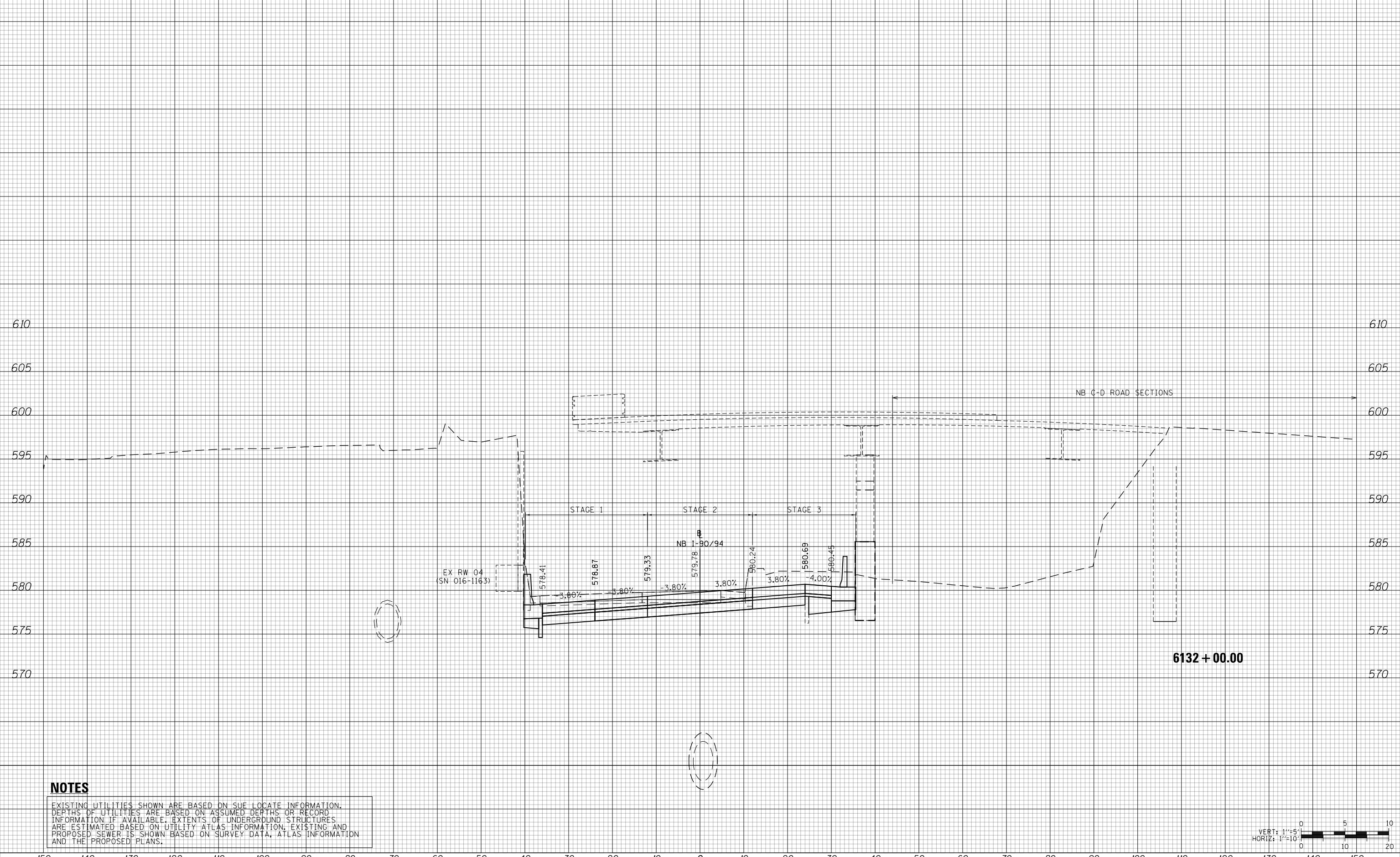
F.A.I. RTE.	SECTION	COUNTY	TOTAL SHEETS	SHEET NO.
90/94/290	2015-019R	COOK	2155	1849
CONTRACT NO. 62A76				
ILLINOIS FED. AID PROJECT				

6131 + 50.00

150 140 130 120 110 100 90 80 70 60 50 40 30 20 10 0 10 20 30 40 50 60 70 80 90 100 110 120 130 140 150

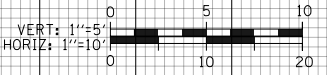
DATE	
BY	
SURVEYED	
PLOTTED	
TEMPLATE	
AREAS	
CHECKED	
FINAL SURVEY	
NOTE BOOK	
NO.	

DATE	
BY	
SURVEYED	
PLOTTED	
TEMPLATE	
AREAS	
CHECKED	
ORIGINAL SURVEY	
NOTE BOOK	
NO.	



NOTES

EXISTING UTILITIES SHOWN ARE BASED ON SUE LOCATE INFORMATION. DEPTHS OF UTILITIES ARE BASED ON ASSUMED DEPTHS OR RECORD INFORMATION IF AVAILABLE. EXTENTS OF UNDERGROUND STRUCTURES ARE ESTIMATED BASED ON UTILITY ATLAS INFORMATION, EXISTING AND PROPOSED SEWER IS SHOWN BASED ON SURVEY DATA, ATLAS INFORMATION AND THE PROPOSED PLANS.



D162476-Sht-XS-KDR-3.dgn
 USER NAME = Imnaingolan
 PLOT SCALE = 20.0000' / in.
 PLOT DATE = 1/31/2020

DESIGNED - MKW
 DRAWN - ZMZ
 CHECKED - JMG
 DATE - 1/29/20

REVISED -
 REVISED -
 REVISED -
 REVISED -

**STATE OF ILLINOIS
 DEPARTMENT OF TRANSPORTATION**

**CROSS SECTION
 NB I-90/94 STAGE 3**

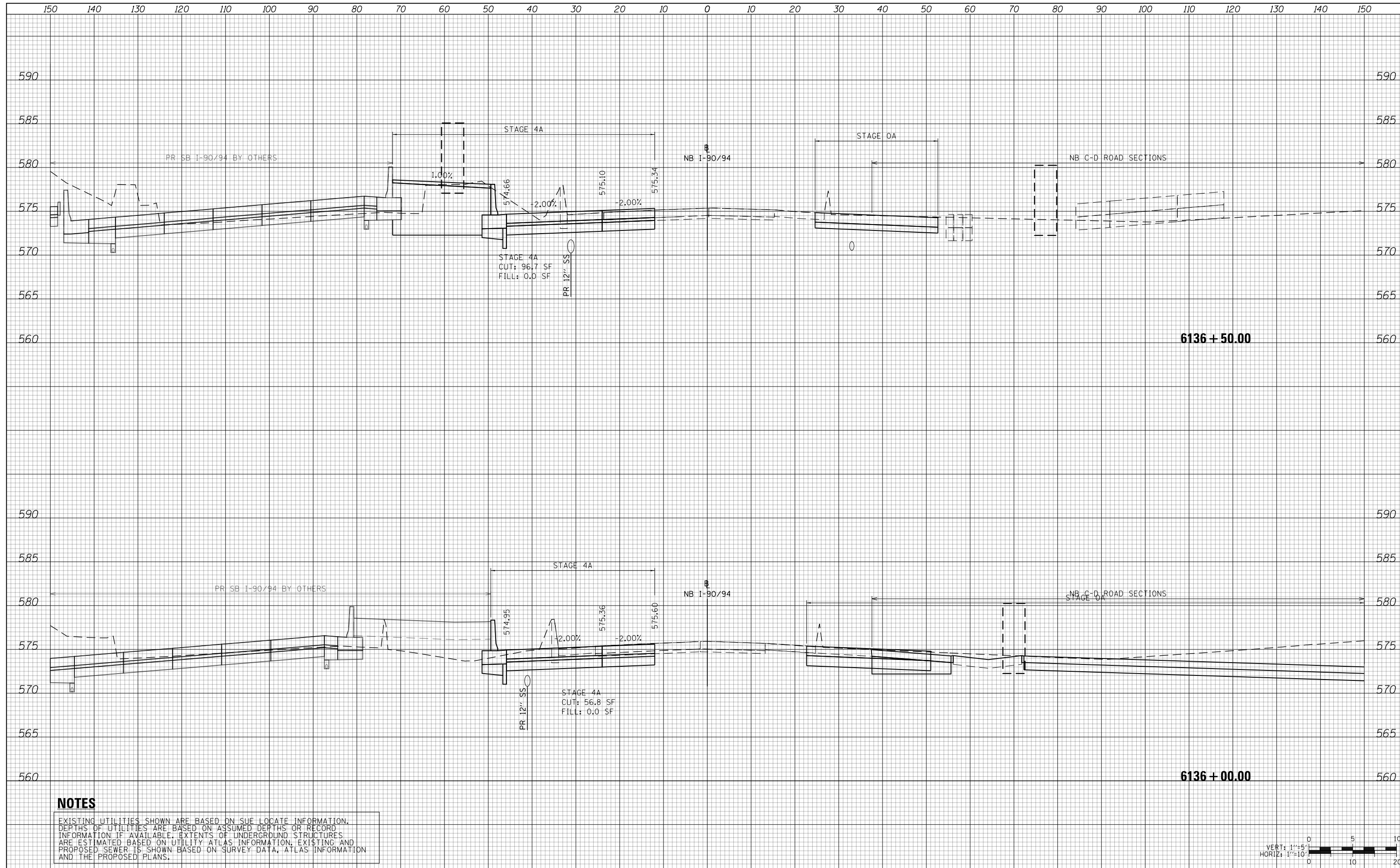
SCALE: 10'H 5'V SHEET 30 OF 30 SHEETS STA. TO STA.

F.A.I. RTE.	SECTION	COUNTY	TOTAL SHEETS	SHEET NO.
90/94/290	2015-019R	COOK	2155	1850
CONTRACT NO. 62A76				

ILLINOIS FED. AID PROJECT

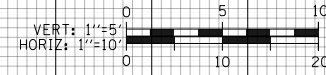
DATE	
BY	
SURVEYED	
PLOTTED	
TEMPLATE	
AREAS	
CHECKED	
FINAL SURVEY	
NOTE BOOK	
NO.	

DATE	
BY	
SURVEYED	
PLOTTED	
TEMPLATE	
AREAS	
CHECKED	
ORIGINAL SURVEY	
NOTE BOOK	
NO.	



NOTES

EXISTING UTILITIES SHOWN ARE BASED ON SUE LOCATE INFORMATION. DEPTHS OF UTILITIES ARE BASED ON ASSUMED DEPTHS OR RECORD INFORMATION IF AVAILABLE. EXTENTS OF UNDERGROUND STRUCTURES ARE ESTIMATED BASED ON UTILITY ATLAS INFORMATION, EXISTING AND PROPOSED SEWER IS SHOWN BASED ON SURVEY DATA, ATLAS INFORMATION AND THE PROPOSED PLANS.



D162A76-Sht-XS-KDR-4A.dgn	DESIGNED - MKW	REVISED -
USER NAME = zmaranko	DRAWN - ZMZ	REVISED -
PLOT SCALE = 20.0000' / in.	CHECKED - JMG	REVISED -
PLOT DATE = 3/9/2020	DATE - 3/4/20	REVISED -

**STATE OF ILLINOIS
DEPARTMENT OF TRANSPORTATION**

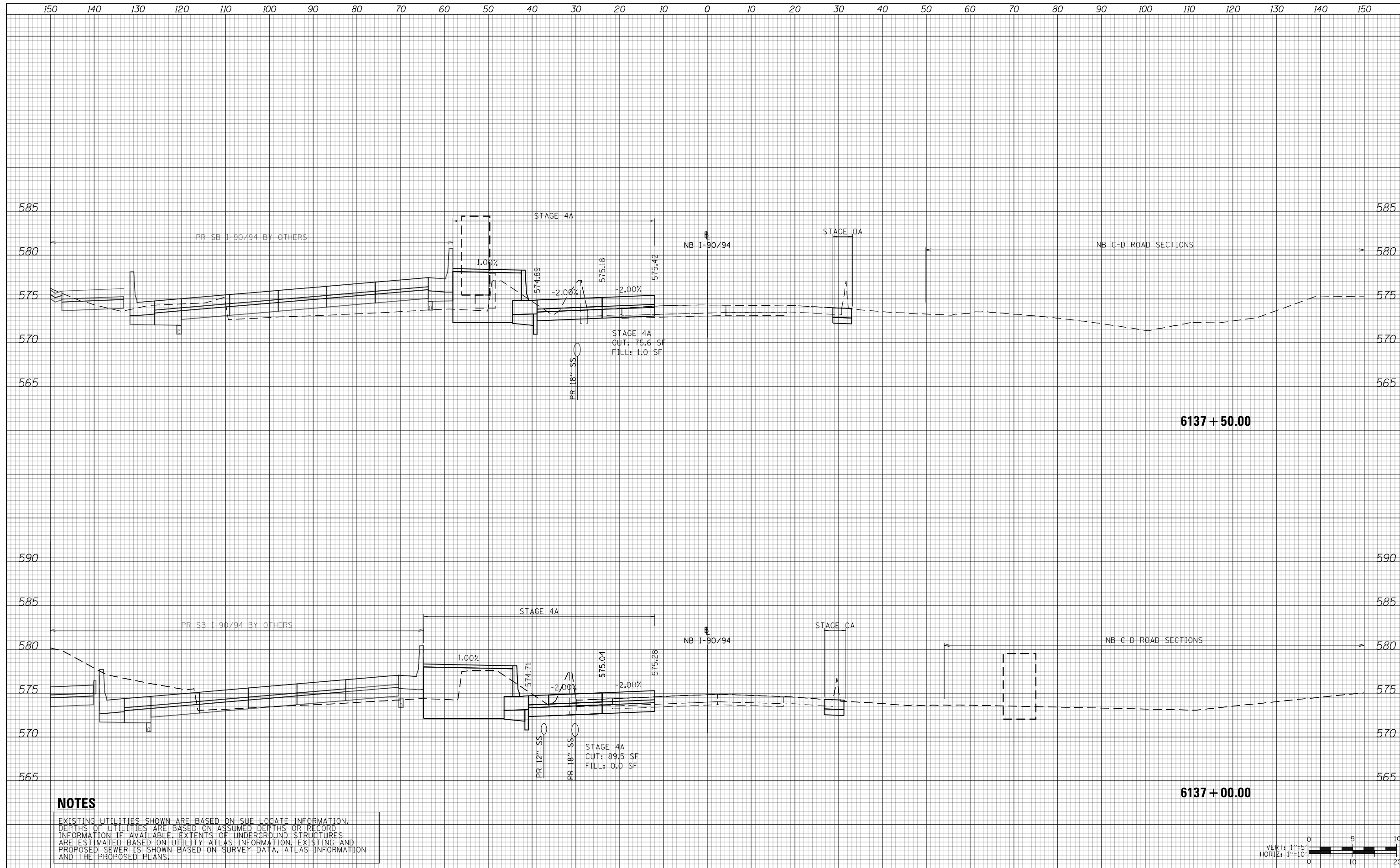
**CROSS SECTION
NB I-90/94 STAGE 4A**

SCALE: 10:H 5:V SHEET 1 OF 33 SHEETS STA. 6136+00.00 TO STA. 6136+50.00

F.A.I. RTE.	SECTION	COUNTY	TOTAL SHEETS	SHEET NO.
90/94/290	2015-019R	COOK	2155	1851
CONTRACT NO. 62A76				
ILLINOIS FED. AID PROJECT				

DATE	
BY	
FINAL SURVEY	
SURVEY PLOTTED	
NOTE BOOK	
AREAS CHECKED	
NO.	

DATE	
BY	
ORIGINAL SURVEY	
SURVEY PLOTTED	
NOTE BOOK	
AREAS CHECKED	
NO.	



NOTES

EXISTING UTILITIES SHOWN ARE BASED ON SUE LOCATE INFORMATION. DEPTHS OF UTILITIES ARE BASED ON ASSUMED DEPTHS OR RECORD INFORMATION IF AVAILABLE. EXTENTS OF UNDERGROUND STRUCTURES ARE ESTIMATED BASED ON UTILITY ATLAS INFORMATION, EXISTING AND PROPOSED SEWER IS SHOWN BASED ON SURVEY DATA, ATLAS INFORMATION AND THE PROPOSED PLANS.



D162A76-Sht-XS-KDR-4A.dgn	DESIGNED - MKW	REVISED -
USER NAME = zmaranko	DRAWN - ZMZ	REVISED -
PLOT SCALE = 20.0000' / in.	CHECKED - JMG	REVISED -
PLOT DATE = 3/4/2020	DATE - 3/4/20	REVISED -

**STATE OF ILLINOIS
DEPARTMENT OF TRANSPORTATION**

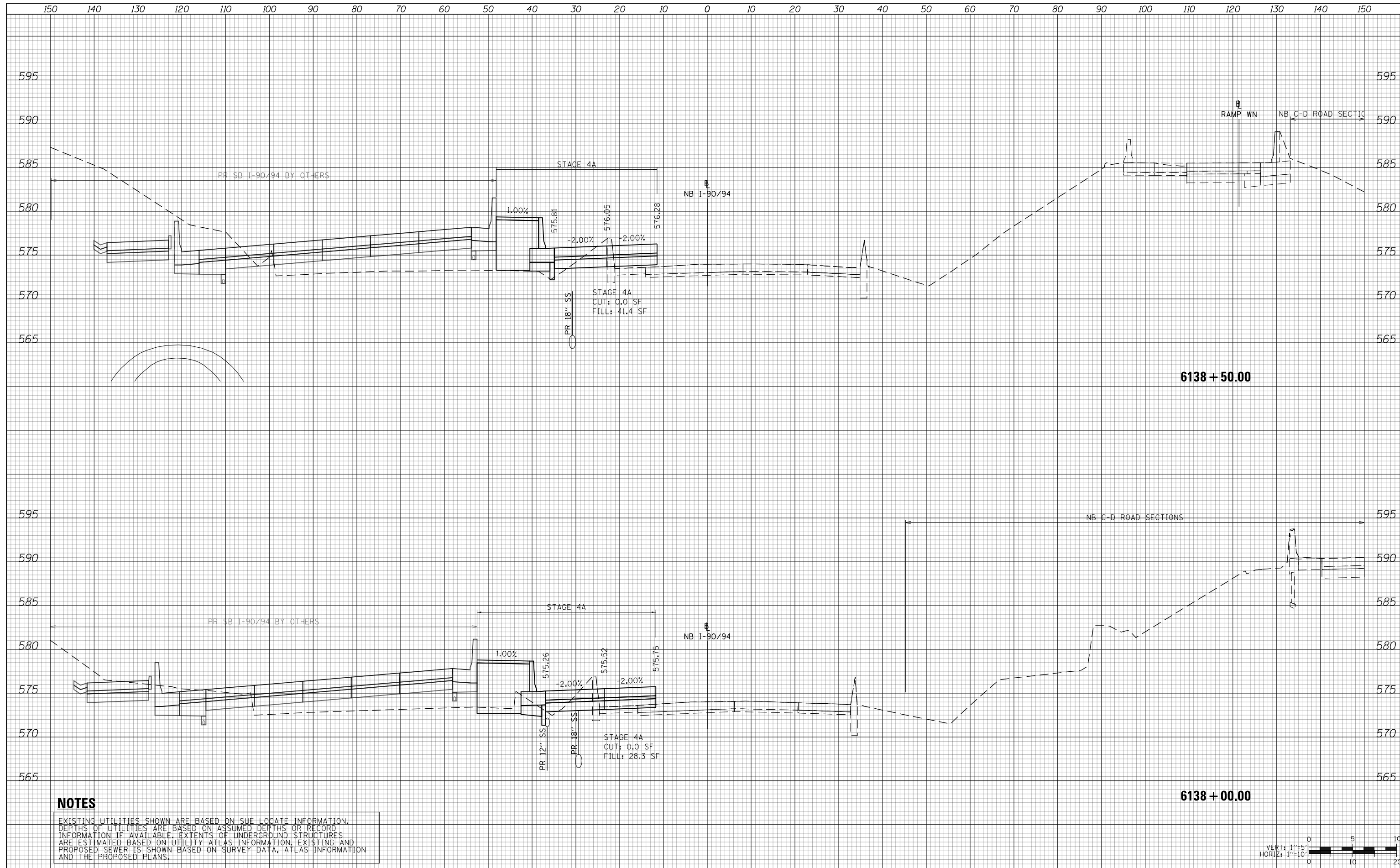
**CROSS SECTION
NB I-90/94 STAGE 4A**

SCALE: 10:H 5:V SHEET 2 OF 33 SHEETS STA. 6137+00.00 TO STA. 6137+50.00

F.A.I. RTE.	SECTION	COUNTY	TOTAL SHEETS	SHEET NO.
90/94/290	2015-019R	COOK	2155	1852
				CONTRACT NO. 62A76
ILLINOIS FED. AID PROJECT				

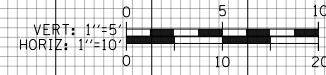
DATE	
BY	
FINAL SURVEY NO.	
SURVEYED AREAS CHECKED	
PLOTTED TEMPLATE	
NOTE BOOK	

DATE	
BY	
ORIGINAL SURVEY NO.	
SURVEYED AREAS CHECKED	
PLOTTED TEMPLATE	
NOTE BOOK	



NOTES

EXISTING UTILITIES SHOWN ARE BASED ON SUE LOCATE INFORMATION. DEPTHS OF UTILITIES ARE BASED ON ASSUMED DEPTHS OR RECORD INFORMATION IF AVAILABLE. EXTENTS OF UNDERGROUND STRUCTURES ARE ESTIMATED BASED ON UTILITY ATLAS INFORMATION, EXISTING AND PROPOSED SEWER IS SHOWN BASED ON SURVEY DATA, ATLAS INFORMATION AND THE PROPOSED PLANS.



D162A76-Sht-XS-KDR-4A.dgn	DESIGNED - MKW	REVISED -
USER NAME = zmaranko	DRAWN - ZMZ	REVISED -
PLOT SCALE = 20.0000' / in.	CHECKED - JMG	REVISED -
PLOT DATE = 3/4/2020	DATE - 3/4/20	REVISED -

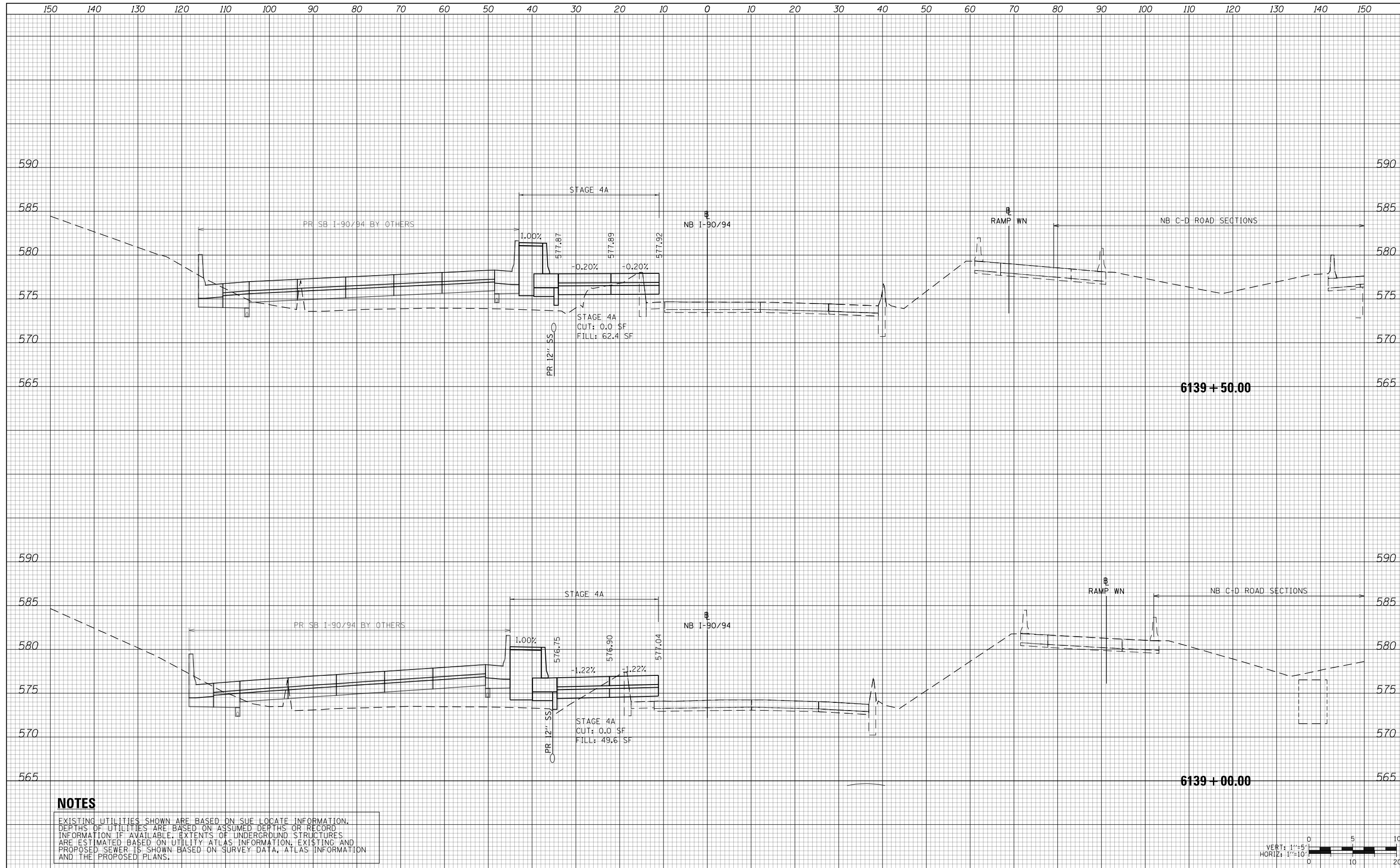
**STATE OF ILLINOIS
DEPARTMENT OF TRANSPORTATION**

CROSS SECTION			
NB I-90/94 STAGE 4A			
SCALE: 10:H 5:V	SHEET 3	OF 33 SHEETS	STA. 6138+00.00 TO STA. 6138+50.00

F.A.I. RTE.	SECTION	COUNTY	TOTAL SHEETS	SHEET NO.
90/94/290	2015-019R	COOK	2155	1853
CONTRACT NO. 62A76				
ILLINOIS FED. AID PROJECT				

DATE	
BY	
FINAL SURVEY	
SURVEYED	
PLOTTED	
TEMPLATE	
NOTE BOOK	
AREAS CHECKED	
AREAS CHECKED	
NO.	

DATE	
BY	
ORIGINAL SURVEY	
SURVEYED	
PLOTTED	
TEMPLATE	
NOTE BOOK	
AREAS CHECKED	
AREAS CHECKED	
NO.	



NOTES

EXISTING UTILITIES SHOWN ARE BASED ON SUE LOCATE INFORMATION. DEPTHS OF UTILITIES ARE BASED ON ASSUMED DEPTHS OR RECORD INFORMATION IF AVAILABLE. EXTENTS OF UNDERGROUND STRUCTURES ARE ESTIMATED BASED ON UTILITY ATLAS INFORMATION, EXISTING AND PROPOSED SEWER IS SHOWN BASED ON SURVEY DATA, ATLAS INFORMATION AND THE PROPOSED PLANS.



D162A76-Sht-XS-KDR-4A.dgn	DESIGNED - MKW	REVISED -
USER NAME = zmaranko	DRAWN - ZMZ	REVISED -
PLOT SCALE = 20.0000' / in.	CHECKED - JMG	REVISED -
PLOT DATE = 3/4/2020	DATE - 3/4/20	REVISED -

**STATE OF ILLINOIS
DEPARTMENT OF TRANSPORTATION**

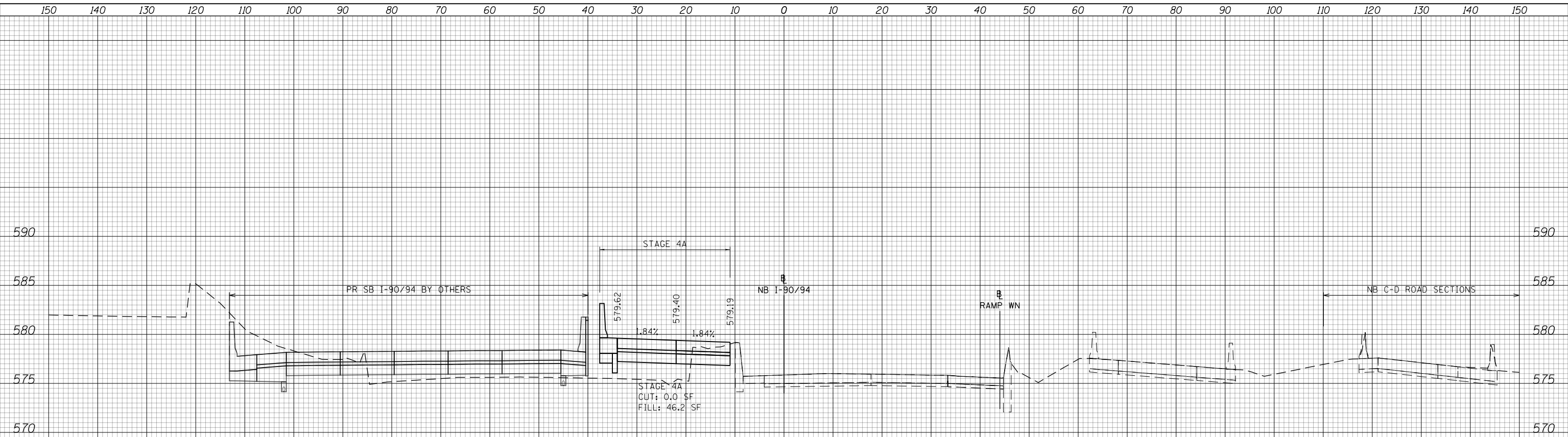
**CROSS SECTION
NB I-90/94 STAGE 4A**

SCALE: 10:H 5:V SHEET 4 OF 33 SHEETS STA. 6139+00.00 TO STA. 6139+50.00

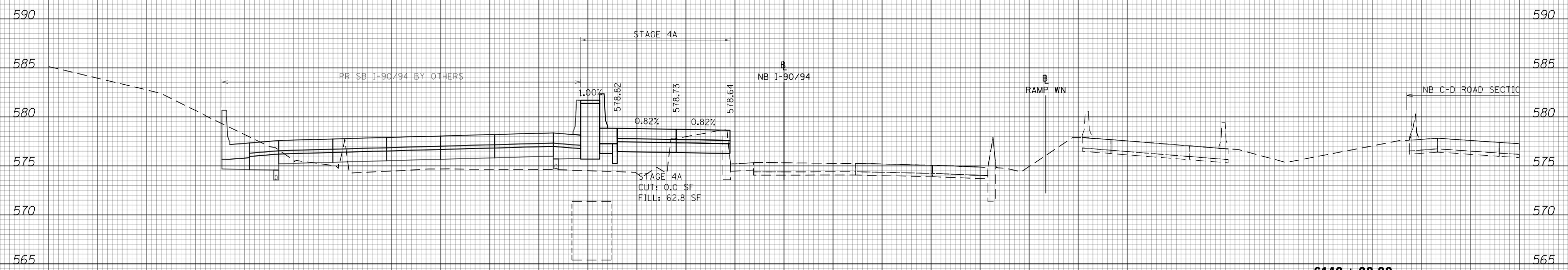
F.A.I. RTE.	SECTION	COUNTY	TOTAL SHEETS	SHEET NO.
90/94/290	2015-019R	COOK	2155	1854
CONTRACT NO. 62A76				
ILLINOIS FED. AID PROJECT				

BY	DATE
FINAL SURVEY	SURVEYED
NOTE BOOK	PLOTTED
NO.	TEMPLATE
	AREAS CHECKED

BY	DATE
ORIGINAL SURVEY	SURVEYED
NOTE BOOK	PLOTTED
NO.	TEMPLATE
	AREAS CHECKED



6140 + 50.00



6140 + 00.00

NOTES

EXISTING UTILITIES SHOWN ARE BASED ON SUE LOCATE INFORMATION. DEPTHS OF UTILITIES ARE BASED ON ASSUMED DEPTHS OR RECORD INFORMATION IF AVAILABLE. EXTENTS OF UNDERGROUND STRUCTURES ARE ESTIMATED BASED ON UTILITY ATLAS INFORMATION, EXISTING AND PROPOSED SEWER IS SHOWN BASED ON SURVEY DATA, ATLAS INFORMATION AND THE PROPOSED PLANS.



D162A76-Sht-XS-KDR-4A.dgn	DESIGNED - MKW	REVISED -
USER NAME = zmaranko	DRAWN - ZMZ	REVISED -
PLOT SCALE = 20.0000' / in.	CHECKED - JMG	REVISED -
PLOT DATE = 3/4/2020	DATE - 3/4/20	REVISED -

**STATE OF ILLINOIS
DEPARTMENT OF TRANSPORTATION**

**CROSS SECTION
NB I-90/94 STAGE 4A**

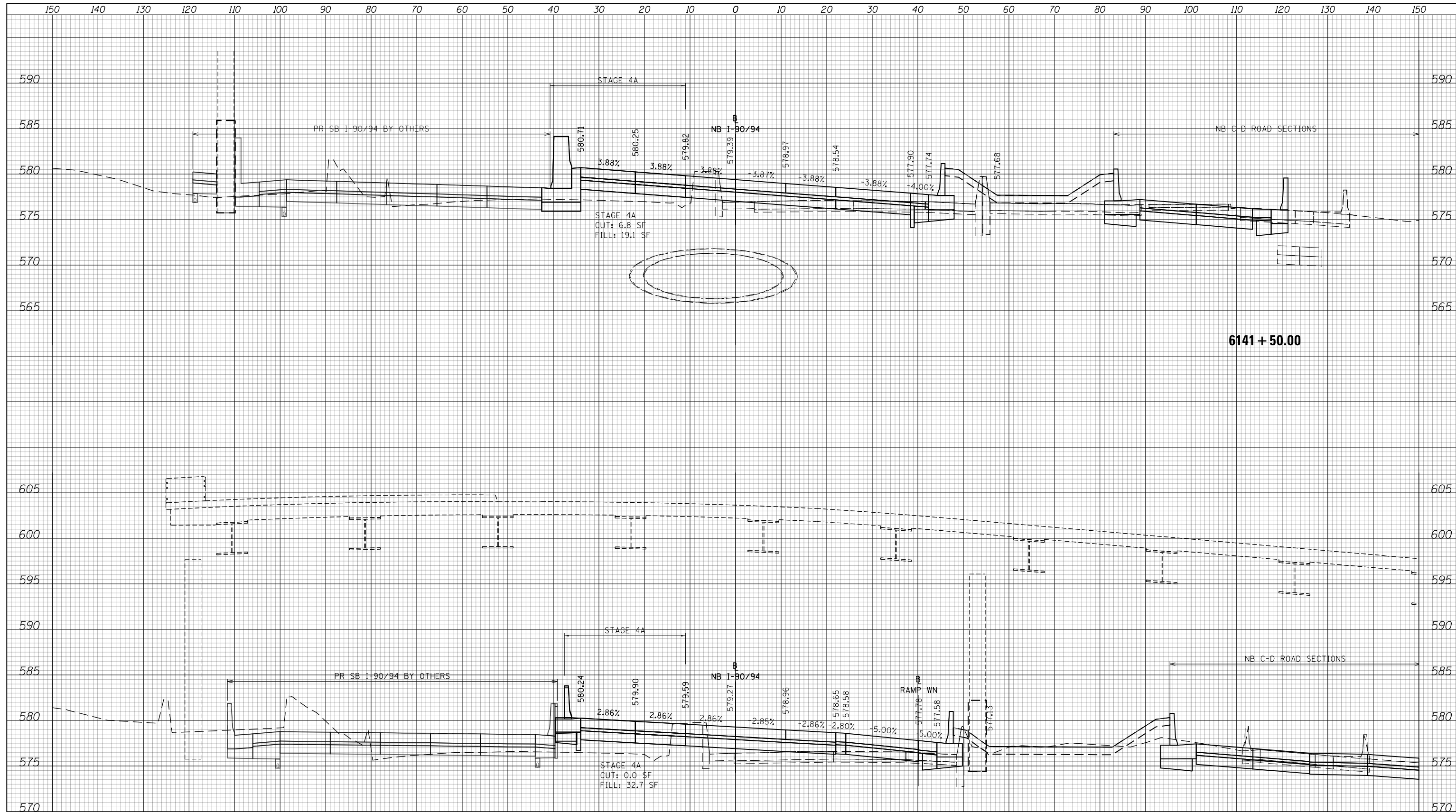
SCALE: 10'H 5"V SHEET 5 OF 33 SHEETS STA. 6140+00.00 TO STA. 6140+50.00

F.A.I. RTE.	SECTION	COUNTY	TOTAL SHEETS	SHEET NO.
90/94/290	2015-019R	COOK	2155	1855
CONTRACT NO. 62A76				

ILLINOIS FED. AID PROJECT

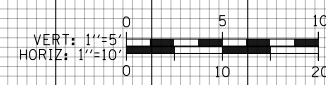
DATE	
BY	
FINAL SURVEY NO.	
SURVEYED	
PLOTTED	
TEMPLATE	
AREAS	
CHECKED	

DATE	
BY	
ORIGINAL SURVEY NO.	
SURVEYED	
PLOTTED	
TEMPLATE	
AREAS	
CHECKED	



NOTES

EXISTING UTILITIES SHOWN ARE BASED ON SUE LOCATE INFORMATION. DEPTHS OF UTILITIES ARE BASED ON ASSUMED DEPTHS OR RECORD INFORMATION IF AVAILABLE. EXTENTS OF UNDERGROUND STRUCTURES ARE ESTIMATED BASED ON UTILITY ATLAS INFORMATION, EXISTING AND PROPOSED SEWER IS SHOWN BASED ON SURVEY DATA, ATLAS INFORMATION AND THE PROPOSED PLANS.



D162476-Sht-XS-KDR-4A.dgn	DESIGNED - MKW	REVISED -
USER NAME = Imnaingolan	DRAWN - ZMZ	REVISED -
PLOT SCALE = 20.0000' / in.	CHECKED - JMG	REVISED -
PLOT DATE = 1/31/2020	DATE - 1/29/20	REVISED -

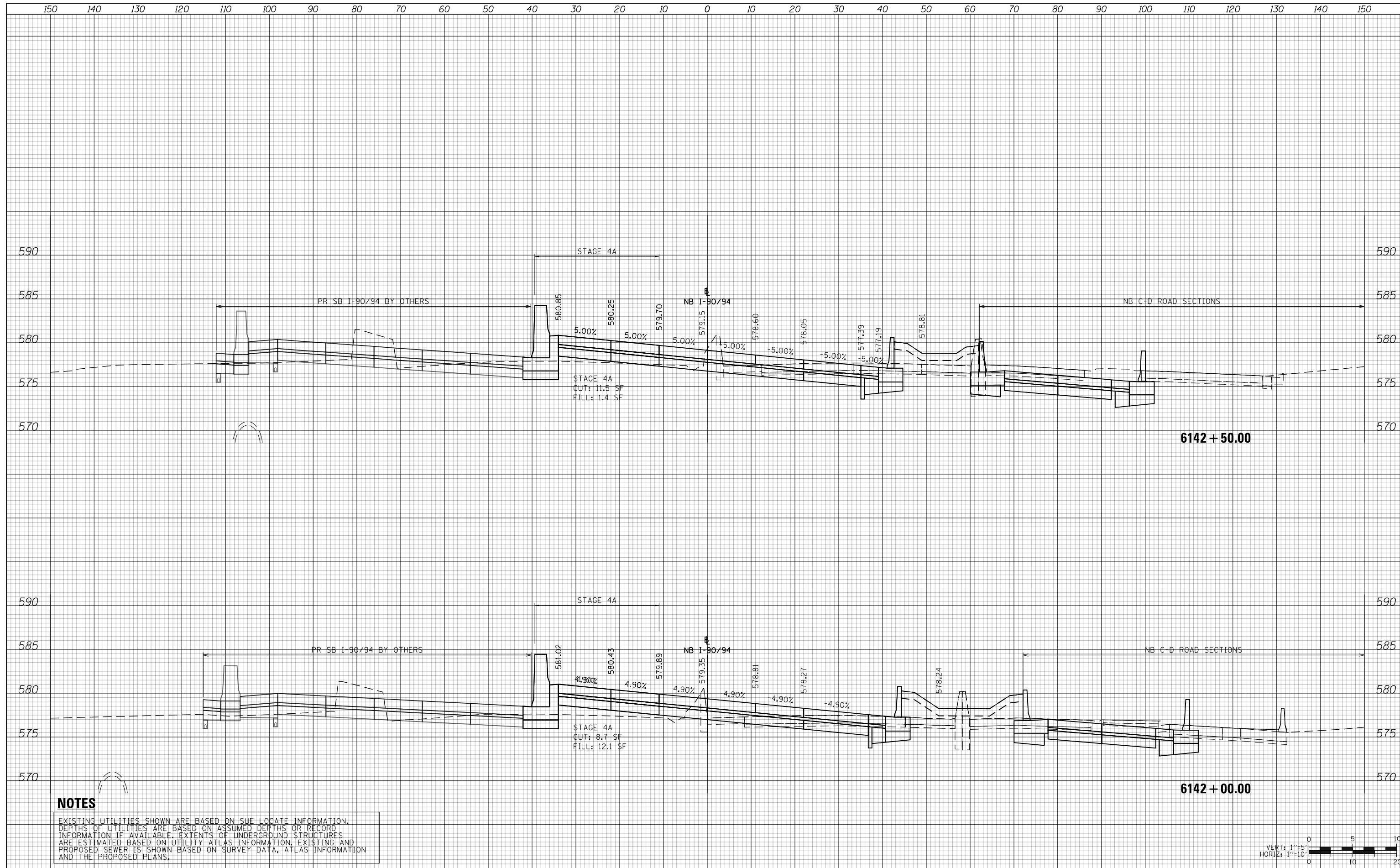
**STATE OF ILLINOIS
DEPARTMENT OF TRANSPORTATION**

CROSS SECTION			
NB I-90/94 STAGE 4A			
SCALE: 10'H 5'V	SHEET 6	OF 33 SHEETS	STA. 6141+00.00 TO STA. 6141+50.00

F.A.I. RTE.	SECTION	COUNTY	TOTAL SHEETS	SHEET NO.
90/94/290	2015-019R	COOK	2155	1856
CONTRACT NO. 62A76				
ILLINOIS FED. AID PROJECT				

DATE	
BY	
FINAL SURVEY	
SURVEY PLOTTED	
NOTE BOOK	
AREAS CHECKED	

DATE	
BY	
ORIGINAL SURVEY	
SURVEY PLOTTED	
NOTE BOOK	
AREAS CHECKED	



NOTES

EXISTING UTILITIES SHOWN ARE BASED ON SUE LOCATE INFORMATION. DEPTHS OF UTILITIES ARE BASED ON ASSUMED DEPTHS OR RECORD INFORMATION IF AVAILABLE. EXTENTS OF UNDERGROUND STRUCTURES ARE ESTIMATED BASED ON UTILITY ATLAS INFORMATION, EXISTING AND PROPOSED SEWER IS SHOWN BASED ON SURVEY DATA, ATLAS INFORMATION AND THE PROPOSED PLANS.



D162A76-Sht-XS-KDR-4A.dgn	DESIGNED - MKW	REVISED -
USER NAME = Imnainggoln	DRAWN - ZMZ	REVISED -
PLOT SCALE = 20.0000' / in.	CHECKED - JMG	REVISED -
PLOT DATE = 1/31/2020	DATE - 1/29/20	REVISED -

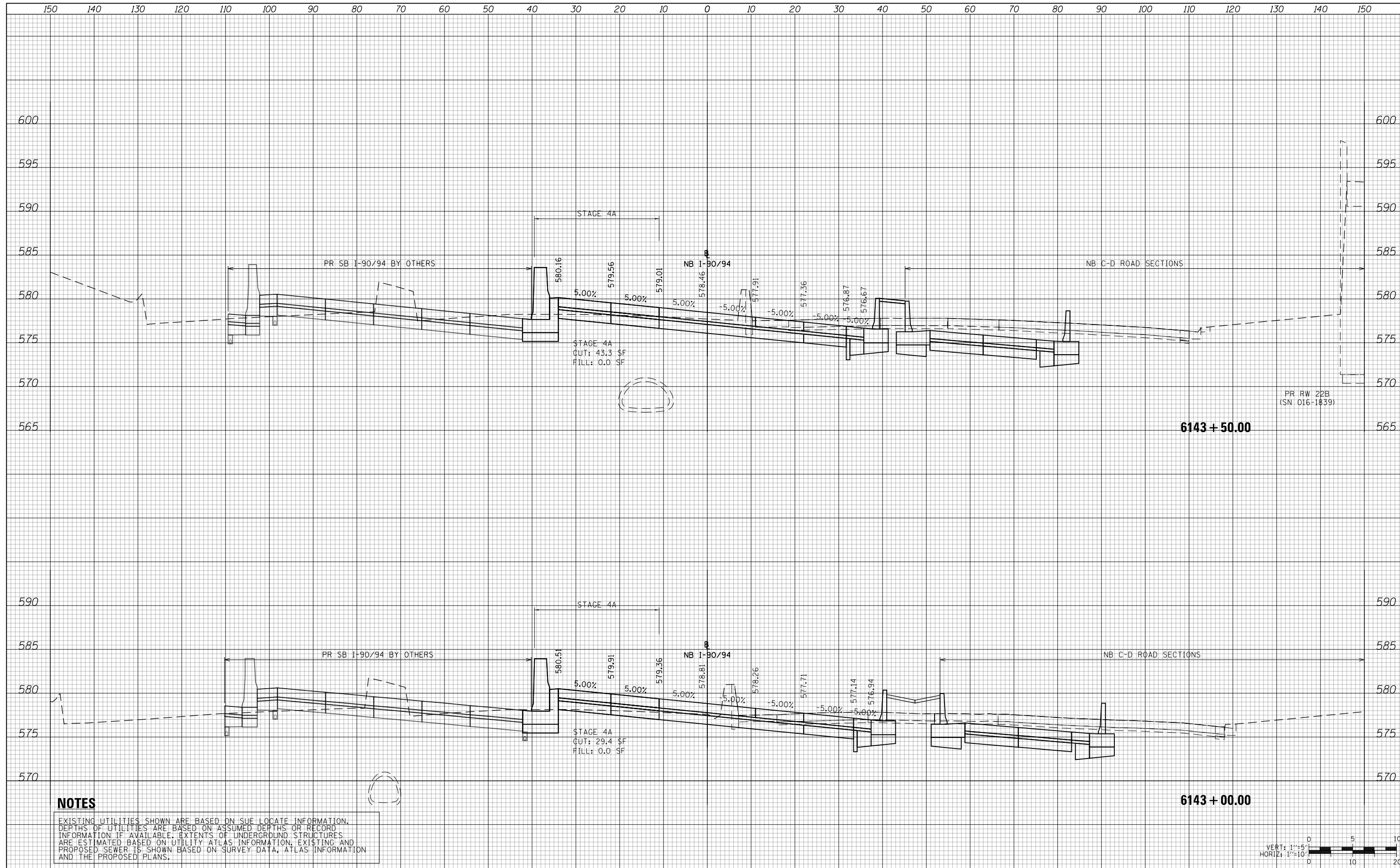
**STATE OF ILLINOIS
DEPARTMENT OF TRANSPORTATION**

CROSS SECTION			
NB I-90/94 STAGE 4A			
SCALE: 10:H 5:V	SHEET 7	OF 33 SHEETS	STA. 6142+00.00 TO STA. 6142+50.00

F.A.I. RTE.	SECTION	COUNTY	TOTAL SHEETS	SHEET NO.
90/94/290	2015-019R	COOK	2155	1857
CONTRACT NO. 62A76				
ILLINOIS FED. AID PROJECT				

DATE	
BY	
SURVEYED	
PLOTTED	
TEMPLATE	
AREAS CHECKED	
FINAL SURVEY NO.	

DATE	
BY	
SURVEYED	
PLOTTED	
TEMPLATE	
AREAS CHECKED	
ORIGINAL SURVEY NO.	



NOTES

EXISTING UTILITIES SHOWN ARE BASED ON SUE LOCATE INFORMATION. DEPTHS OF UTILITIES ARE BASED ON ASSUMED DEPTHS OR RECORD INFORMATION IF AVAILABLE. EXTENTS OF UNDERGROUND STRUCTURES ARE ESTIMATED BASED ON UTILITY ATLAS INFORMATION, EXISTING AND PROPOSED SEWER IS SHOWN BASED ON SURVEY DATA, ATLAS INFORMATION AND THE PROPOSED PLANS.



D162A76-Sht-XS-KDR-4A.dgn
 USER NAME = Imnaingolan
 PLOT SCALE = 20.0000' / in.
 PLOT DATE = 1/31/2020

DESIGNED - MKW
 DRAWN - ZMZ
 CHECKED - JMG
 DATE - 1/29/20

REVISED -
 REVISED -
 REVISED -
 REVISED -

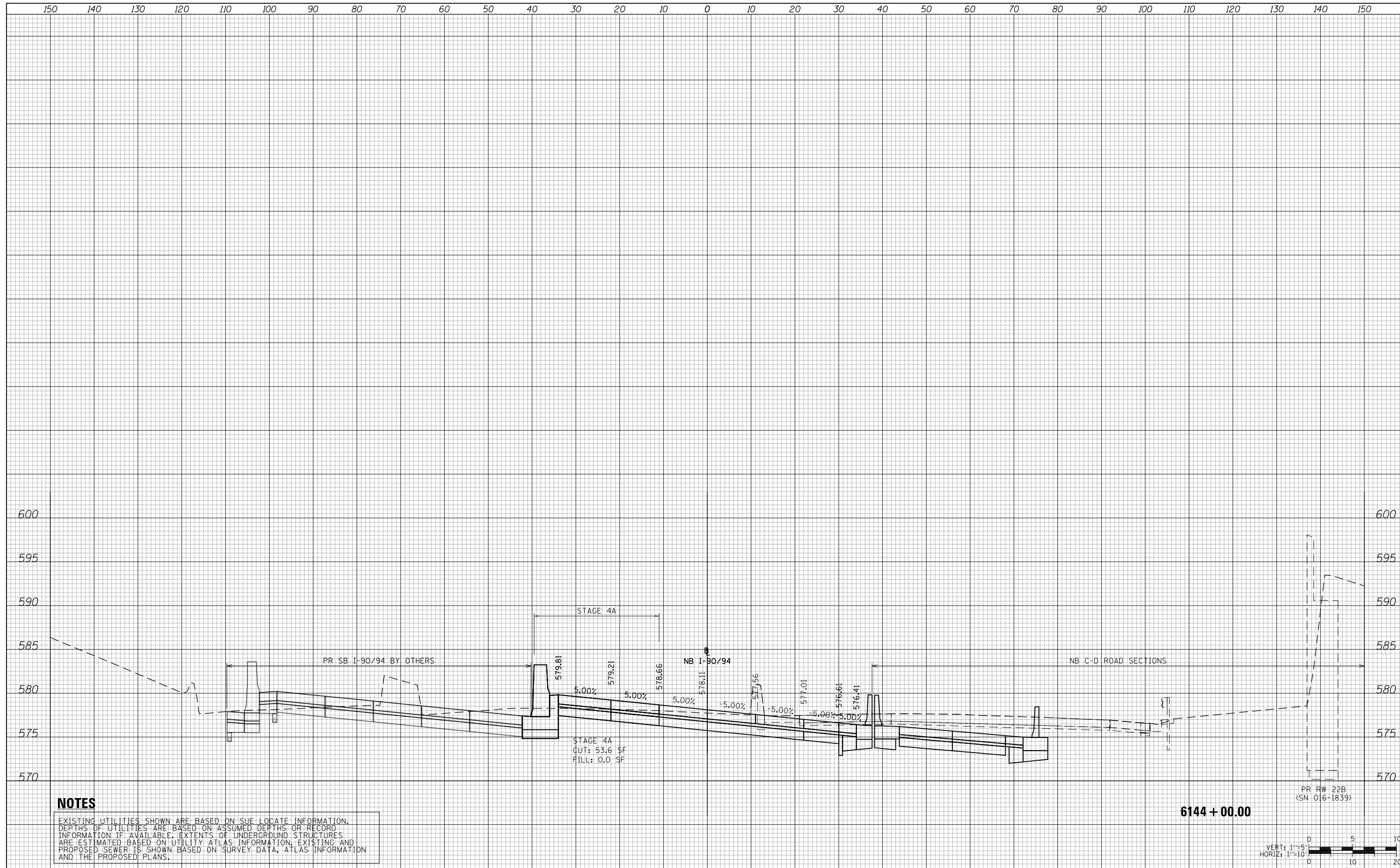
**STATE OF ILLINOIS
 DEPARTMENT OF TRANSPORTATION**

CROSS SECTION
NB I-90/94 STAGE 4A
 SCALE: 10'H 5"V SHEET 8 OF 33 SHEETS STA. 6143+00.00 TO STA. 6143+50.00

F.A.I. RTE.	SECTION	COUNTY	TOTAL SHEETS	SHEET NO.
90/94/290	2015-019R	COOK	2155	1858
CONTRACT NO. 62A76				
ILLINOIS FED. AID PROJECT				

DATE	
BY	
FINAL SURVEY NO.	
SURVEYED PLOTTED AREAS CHECKED	
TEMPLATE	
NOTE BOOK	
AREAS CHECKED	

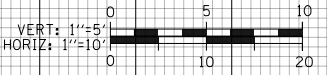
DATE	
BY	
ORIGINAL SURVEY NO.	
SURVEYED PLOTTED AREAS CHECKED	
TEMPLATE	
NOTE BOOK	
AREAS CHECKED	



NOTES

EXISTING UTILITIES SHOWN ARE BASED ON SUE LOCATE INFORMATION. DEPTHS OF UTILITIES ARE BASED ON ASSUMED DEPTHS OR RECORD INFORMATION IF AVAILABLE. EXTENTS OF UNDERGROUND STRUCTURES ARE ESTIMATED BASED ON UTILITY ATLAS INFORMATION, EXISTING AND PROPOSED SEWER IS SHOWN BASED ON SURVEY DATA, ATLAS INFORMATION AND THE PROPOSED PLANS.

6144 + 00.00



D162A76-Sht-XS-KDR-4A.dgn
USER NAME = Imnainggoln
PLOT SCALE = 20.0000' / in.
PLOT DATE = 1/31/2020

DESIGNED - MKW
DRAWN - ZMZ
CHECKED - JMG
DATE - 1/29/20

REVISED -
REVISED -
REVISED -
REVISED -

**STATE OF ILLINOIS
DEPARTMENT OF TRANSPORTATION**

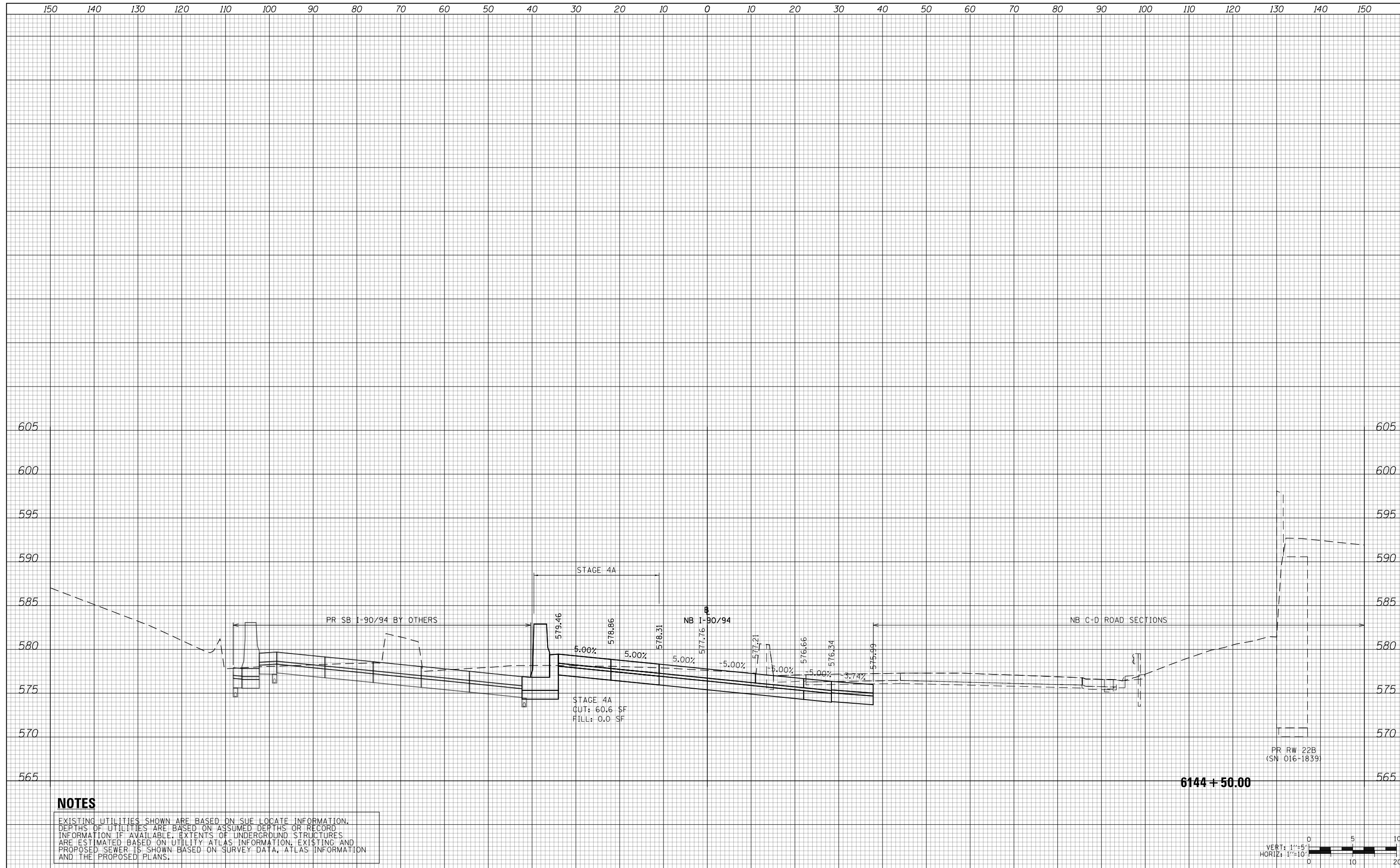
**CROSS SECTION
NB I-90/94 STAGE 4A**

SCALE: 10:H 5:V SHEET 9 OF 33 SHEETS STA. 6144+00.00 TO STA. 6144+00.00

F.A.I. RTE. 90/94/290	SECTION 2015-019R	COUNTY COOK	TOTAL SHEETS 2155	SHEET NO. 1859
CONTRACT NO. 62A76				ILLINOIS FED. AID PROJECT

DATE	
BY	
FINAL SURVEY NO.	
SURVEYED PLOTTED AREAS CHECKED	
NOTE BOOK NO.	
TEMPLATE AREAS CHECKED	

DATE	
BY	
ORIGINAL SURVEY NO.	
SURVEYED PLOTTED AREAS CHECKED	
NOTE BOOK NO.	
TEMPLATE AREAS CHECKED	



NOTES

EXISTING UTILITIES SHOWN ARE BASED ON SUE LOCATE INFORMATION. DEPTHS OF UTILITIES ARE BASED ON ASSUMED DEPTHS OR RECORD INFORMATION IF AVAILABLE. EXTENTS OF UNDERGROUND STRUCTURES ARE ESTIMATED BASED ON UTILITY ATLAS INFORMATION, EXISTING AND PROPOSED SEWER IS SHOWN BASED ON SURVEY DATA, ATLAS INFORMATION AND THE PROPOSED PLANS.



D162A76-Sht-XS-KDR-4A.dgn	DESIGNED - MKW	REVISED -
USER NAME = Imnainggoln	DRAWN - ZMZ	REVISED -
PLOT SCALE = 20.0000' / in.	CHECKED - JMG	REVISED -
PLOT DATE = 1/31/2020	DATE - 1/29/20	REVISED -

**STATE OF ILLINOIS
DEPARTMENT OF TRANSPORTATION**

**CROSS SECTION
NB I-90/94 STAGE 4A**

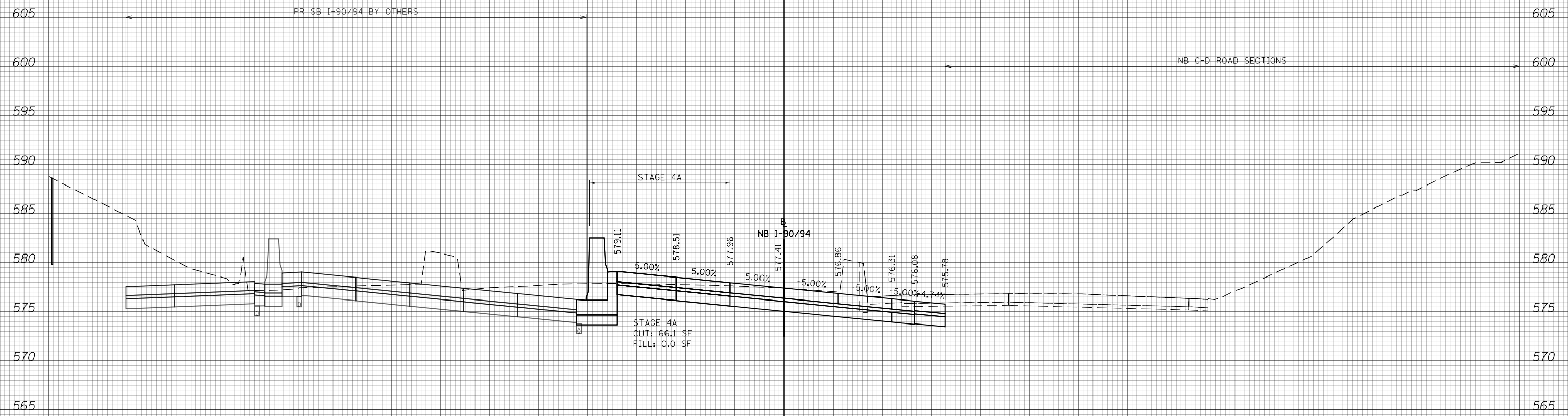
SCALE: 10:H 5:V SHEET 10 OF 33 SHEETS STA. 6144+50.00 TO STA. 6144+50.00

F.A.I. RTE.	SECTION	COUNTY	TOTAL SHEETS	SHEET NO.
90/94/290	2015-019R	COOK	2155	1860
				CONTRACT NO. 62A76
ILLINOIS FED. AID PROJECT				

150 140 130 120 110 100 90 80 70 60 50 40 30 20 10 0 10 20 30 40 50 60 70 80 90 100 110 120 130 140 150

DATE	
BY	
SURVEYED	
PLOTTED	
TEMPLATE	
AREAS	
CHECKED	
FINAL SURVEY	
NOTE BOOK	
NO.	

DATE	
BY	
SURVEYED	
PLOTTED	
TEMPLATE	
AREAS	
CHECKED	
ORIGINAL SURVEY	
NOTE BOOK	
NO.	



NOTES

EXISTING UTILITIES SHOWN ARE BASED ON SUE LOCATE INFORMATION. DEPTHS OF UTILITIES ARE BASED ON ASSUMED DEPTHS OR RECORD INFORMATION IF AVAILABLE. EXTENTS OF UNDERGROUND STRUCTURES ARE ESTIMATED BASED ON UTILITY ATLAS INFORMATION, EXISTING AND PROPOSED SEWER IS SHOWN BASED ON SURVEY DATA, ATLAS INFORMATION AND THE PROPOSED PLANS.



D162A76-Sht-XS-KDR-4A.dgn
 USER NAME = Imnainggoln
 PLOT SCALE = 20.0000' / in.
 PLOT DATE = 1/31/2020

DESIGNED - MKW
 DRAWN - ZMZ
 CHECKED - JMG
 DATE - 1/29/20

REVISED -
 REVISED -
 REVISED -
 REVISED -

**STATE OF ILLINOIS
 DEPARTMENT OF TRANSPORTATION**

**CROSS SECTION
 NB I-90/94 STAGE 4A**

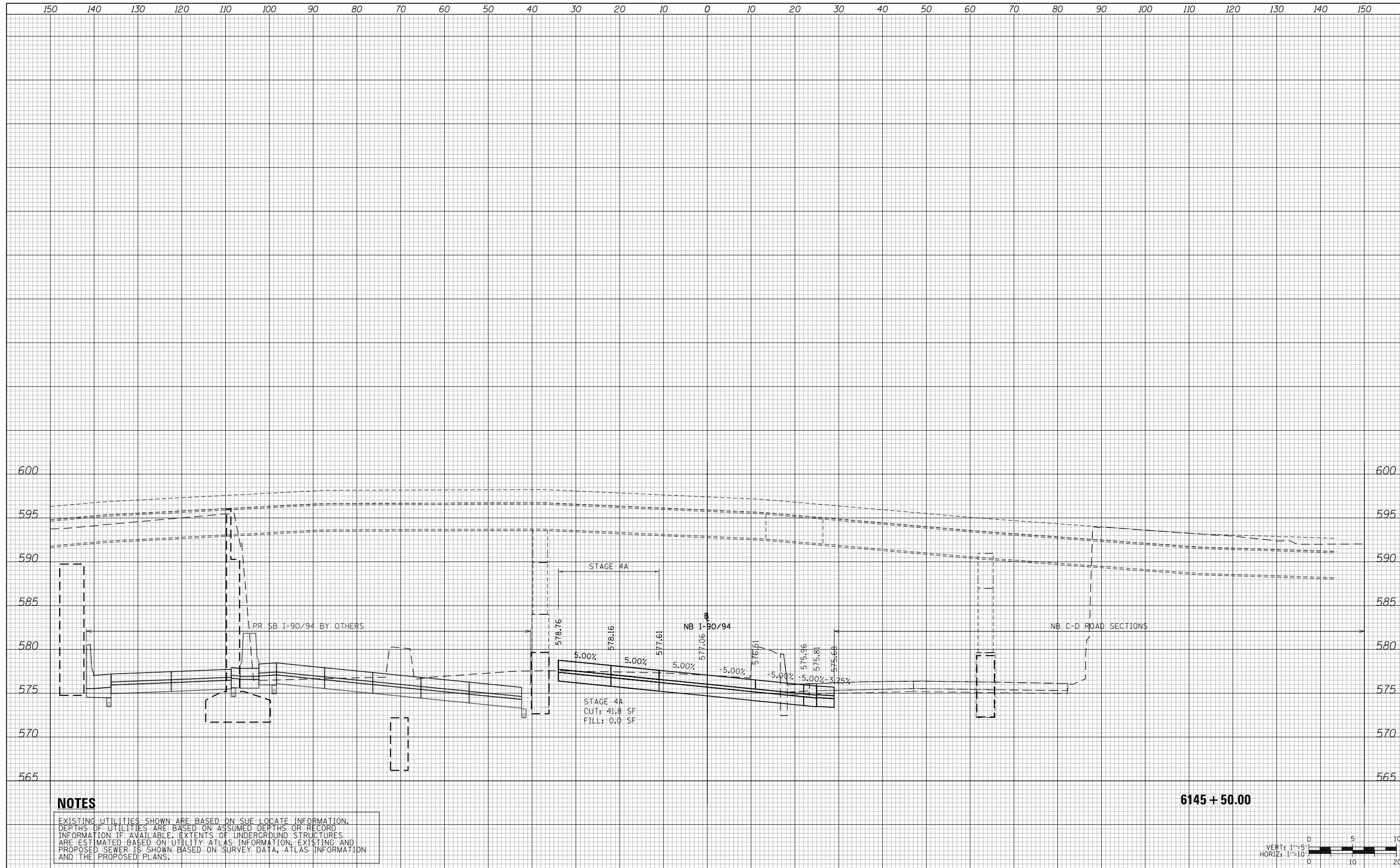
SCALE: 10:H 5:V SHEET 11 OF 33 SHEETS STA. 6145+00.00 TO STA. 6145+00.00

F.A.I. RTE.	SECTION	COUNTY	TOTAL SHEETS	SHEET NO.
90/94/290	2015-019R	COOK	2155	1861
CONTRACT NO. 62A76				

ILLINOIS FED. AID PROJECT

DATE	
BY	
SURVEYED	
PLOTTED	
TEMPLATE	
AREAS	
CHECKED	
FINAL SURVEY	
NOTE BOOK	
NO.	

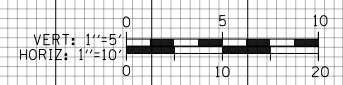
DATE	
BY	
SURVEYED	
PLOTTED	
TEMPLATE	
AREAS	
CHECKED	
ORIGINAL SURVEY	
NOTE BOOK	
NO.	



NOTES

EXISTING UTILITIES SHOWN ARE BASED ON SUE LOCATE INFORMATION. DEPTHS OF UTILITIES ARE BASED ON ASSUMED DEPTHS OR RECORD INFORMATION IF AVAILABLE. EXTENTS OF UNDERGROUND STRUCTURES ARE ESTIMATED BASED ON UTILITY ATLAS INFORMATION, EXISTING AND PROPOSED SEWER IS SHOWN BASED ON SURVEY DATA, ATLAS INFORMATION AND THE PROPOSED PLANS.

6145 + 50.00



D162A76-Sht-XS-KDR-4A.dgn	DESIGNED - MKW	REVISED -
USER NAME = Imnaingolan	DRAWN - ZMZ	REVISED -
PLOT SCALE = 20.0000' / in.	CHECKED - JMG	REVISED -
PLOT DATE = 1/31/2020	DATE - 1/29/20	REVISED -

**STATE OF ILLINOIS
DEPARTMENT OF TRANSPORTATION**

**CROSS SECTION
NB I-90/94 STAGE 4A**

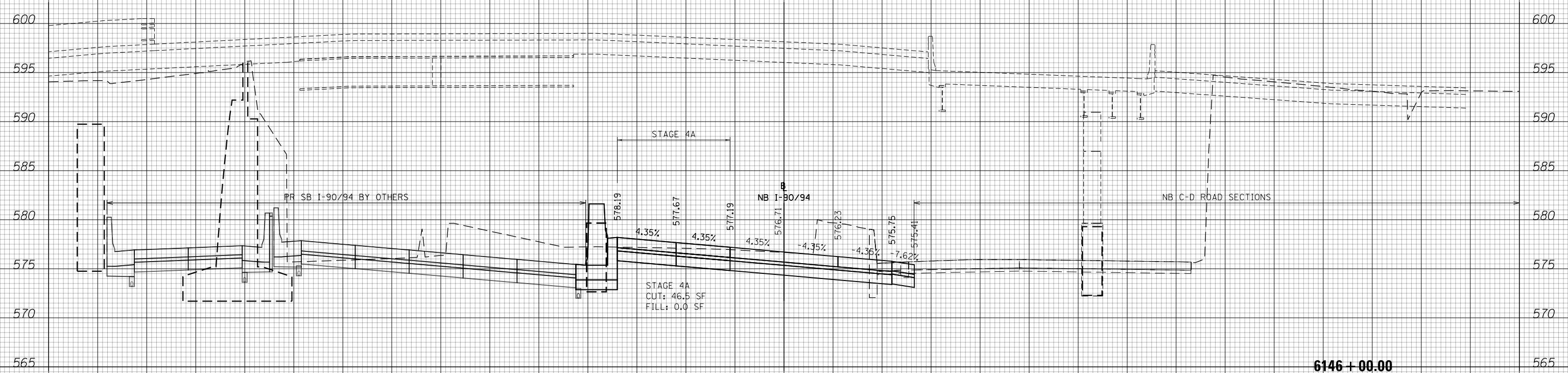
SCALE: 10'H 5'V SHEET 12 OF 33 SHEETS STA. 6145+50.00 TO STA. 6145+50.00

F.A.I. RTE.	SECTION	COUNTY	TOTAL SHEETS	SHEET NO.
90/94/290	2015-019R	COOK	2155	1862
CONTRACT NO. 62A76				
ILLINOIS FED. AID PROJECT				

150 140 130 120 110 100 90 80 70 60 50 40 30 20 10 0 10 20 30 40 50 60 70 80 90 100 110 120 130 140 150

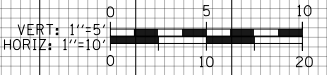
DATE	
BY	
FINAL SURVEY NO.	
SURVEYED PLOTTED AREAS CHECKED	
TEMPLATE	
AREAS CHECKED	

DATE	
BY	
ORIGINAL SURVEY NO.	
SURVEYED PLOTTED AREAS CHECKED	
TEMPLATE	
AREAS CHECKED	



NOTES

EXISTING UTILITIES SHOWN ARE BASED ON SUE LOCATE INFORMATION. DEPTHS OF UTILITIES ARE BASED ON ASSUMED DEPTHS OR RECORD INFORMATION IF AVAILABLE. EXTENTS OF UNDERGROUND STRUCTURES ARE ESTIMATED BASED ON UTILITY ATLAS INFORMATION, EXISTING AND PROPOSED SEWER IS SHOWN BASED ON SURVEY DATA, ATLAS INFORMATION AND THE PROPOSED PLANS.



D162476-Sht-XS-KDR-4A.dgn	DESIGNED - MKW	REVISED -
USER NAME = Imnaingolan	DRAWN - ZMZ	REVISED -
PLOT SCALE = 20.0000' / in.	CHECKED - JMG	REVISED -
PLOT DATE = 1/31/2020	DATE - 1/29/20	REVISED -

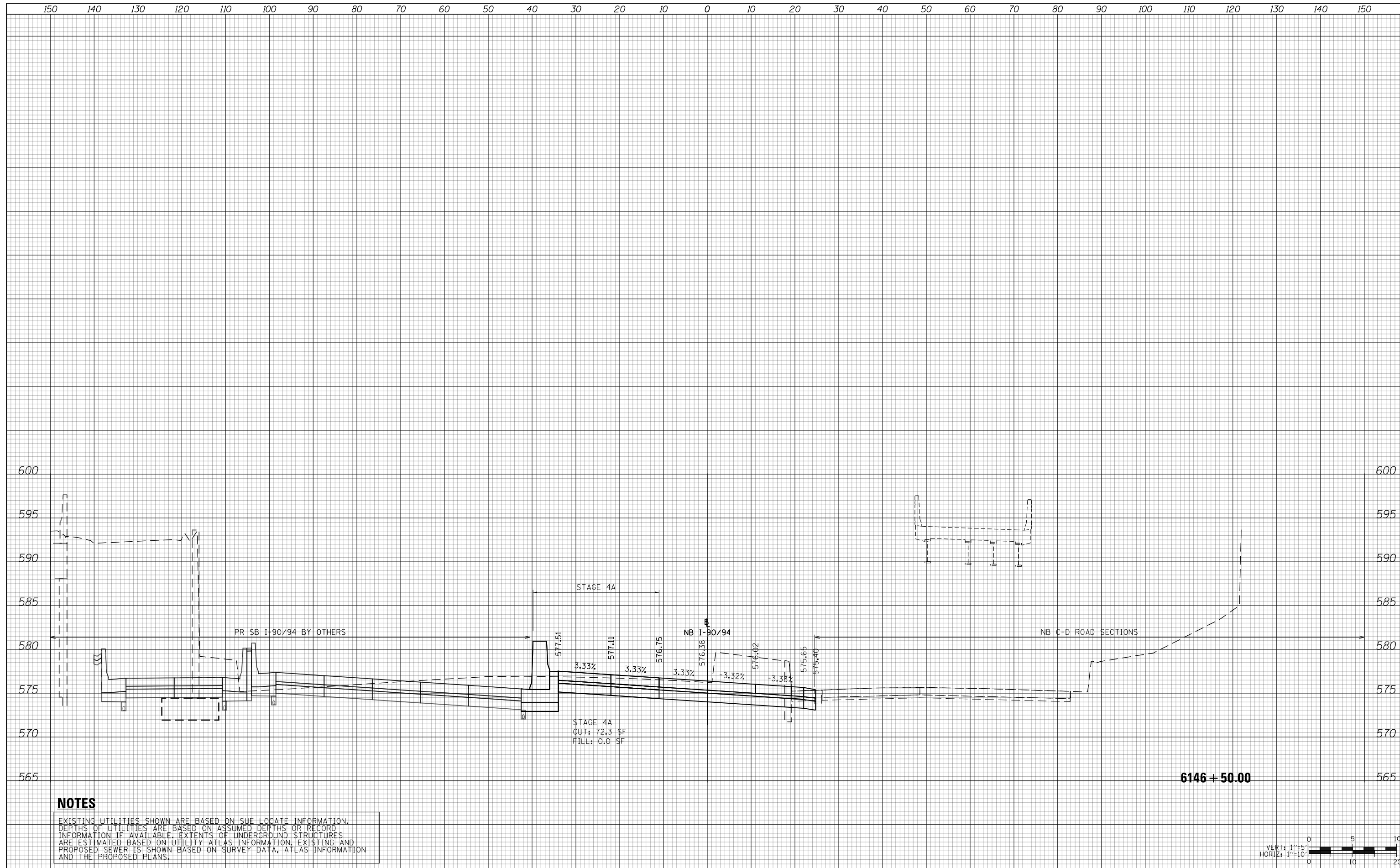
**STATE OF ILLINOIS
DEPARTMENT OF TRANSPORTATION**

CROSS SECTION	
NB I-90/94 STAGE 4A	
SCALE: 10'H 5'V	SHEET 13 OF 33 SHEETS
STA. 6146+00.00 TO STA. 6146+00.00	

F.A.I. RTE.	SECTION	COUNTY	TOTAL SHEETS	SHEET NO.
90/94/290	2015-019R	COOK	2155	1863
CONTRACT NO. 62A76				
ILLINOIS FED. AID PROJECT				

DATE	
BY	
SURVEYED	
PLOTTED	
TEMPLATE	
AREAS	
CHECKED	
FINAL SURVEY	
NOTE BOOK	
NO.	

DATE	
BY	
SURVEYED	
PLOTTED	
TEMPLATE	
AREAS	
CHECKED	
ORIGINAL SURVEY	
NOTE BOOK	
NO.	



NOTES

EXISTING UTILITIES SHOWN ARE BASED ON SUE LOCATE INFORMATION. DEPTHS OF UTILITIES ARE BASED ON ASSUMED DEPTHS OR RECORD INFORMATION IF AVAILABLE. EXTENTS OF UNDERGROUND STRUCTURES ARE ESTIMATED BASED ON UTILITY ATLAS INFORMATION, EXISTING AND PROPOSED SEWER IS SHOWN BASED ON SURVEY DATA, ATLAS INFORMATION AND THE PROPOSED PLANS.



D162A76-Sht-XS-KDR-4A.dgn
 USER NAME = Imnaingolan
 PLOT SCALE = 20.0000' / in.
 PLOT DATE = 1/31/2020

DESIGNED - MKW
 DRAWN - ZMZ
 CHECKED - JMG
 DATE - 1/29/20

REVISED -
 REVISED -
 REVISED -
 REVISED -

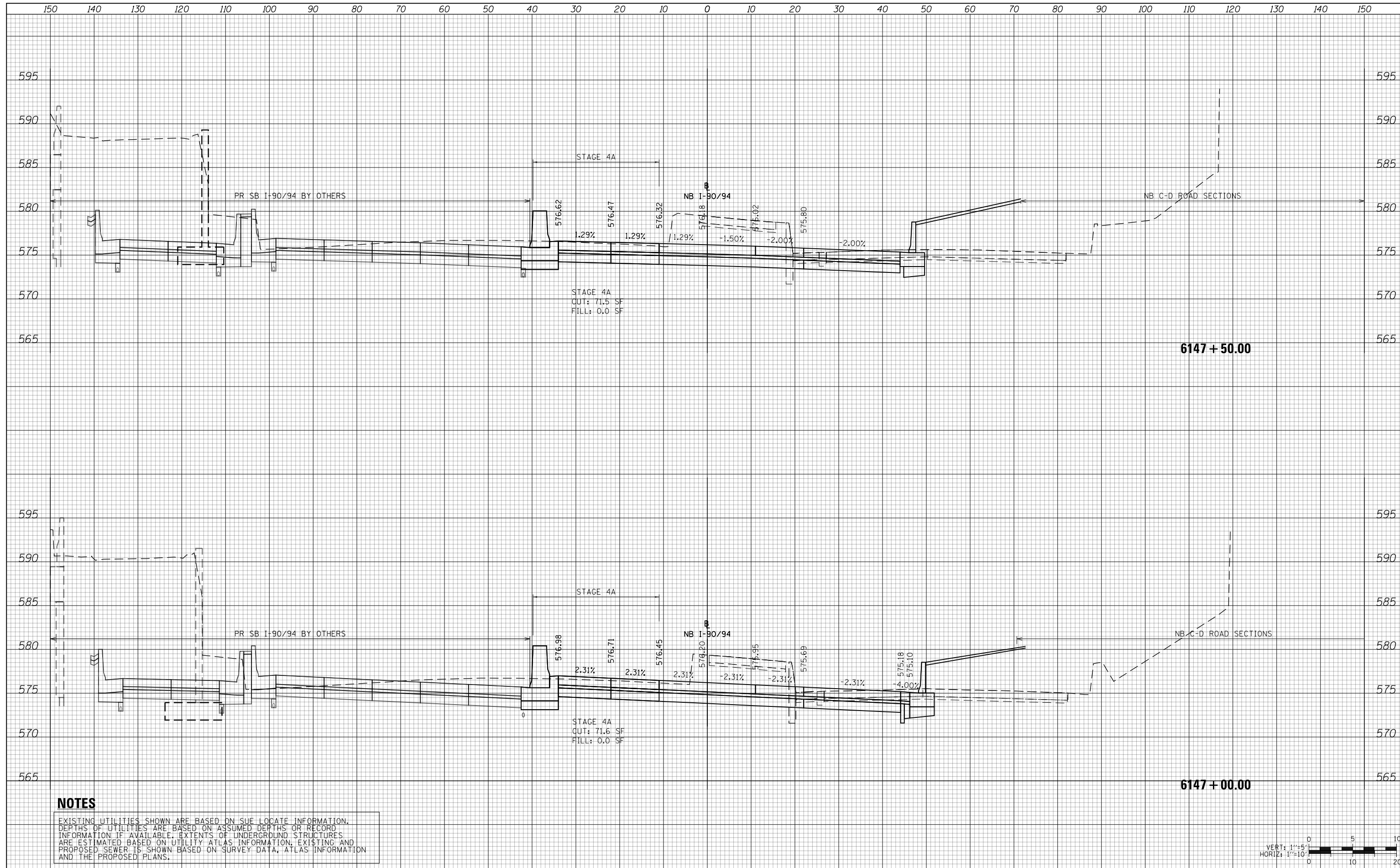
**STATE OF ILLINOIS
 DEPARTMENT OF TRANSPORTATION**

CROSS SECTION
NB I-90/94 STAGE 4A
 SCALE: 10:H 5:V SHEET 14 OF 33 SHEETS STA. 6146+50.00 TO STA. 6146+50.00

F.A.I. RTE.	SECTION	COUNTY	TOTAL SHEETS	SHEET NO.
90/94/290	2015-019R	COOK	2155	1864
CONTRACT NO. 62A76				
ILLINOIS FED. AID PROJECT				

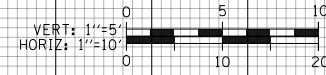
DATE	
BY	
FINAL SURVEY NO.	
SURVEY PLOTTED	
TEMPLATE AREAS CHECKED	
NOTE BOOK AREAS CHECKED	

DATE	
BY	
ORIGINAL SURVEY NO.	
SURVEY PLOTTED	
TEMPLATE AREAS CHECKED	
NOTE BOOK AREAS CHECKED	



NOTES

EXISTING UTILITIES SHOWN ARE BASED ON SUE LOCATE INFORMATION. DEPTHS OF UTILITIES ARE BASED ON ASSUMED DEPTHS OR RECORD INFORMATION IF AVAILABLE. EXTENTS OF UNDERGROUND STRUCTURES ARE ESTIMATED BASED ON UTILITY ATLAS INFORMATION, EXISTING AND PROPOSED SEWER IS SHOWN BASED ON SURVEY DATA, ATLAS INFORMATION AND THE PROPOSED PLANS.



D162A76-Sht-XS-KDR-4A.dgn	DESIGNED - MKW	REVISED -
USER NAME = Imnaingolan	DRAWN - ZMZ	REVISED -
PLOT SCALE = 20.0000' / in.	CHECKED - JMG	REVISED -
PLOT DATE = 1/31/2020	DATE - 1/29/20	REVISED -

**STATE OF ILLINOIS
DEPARTMENT OF TRANSPORTATION**

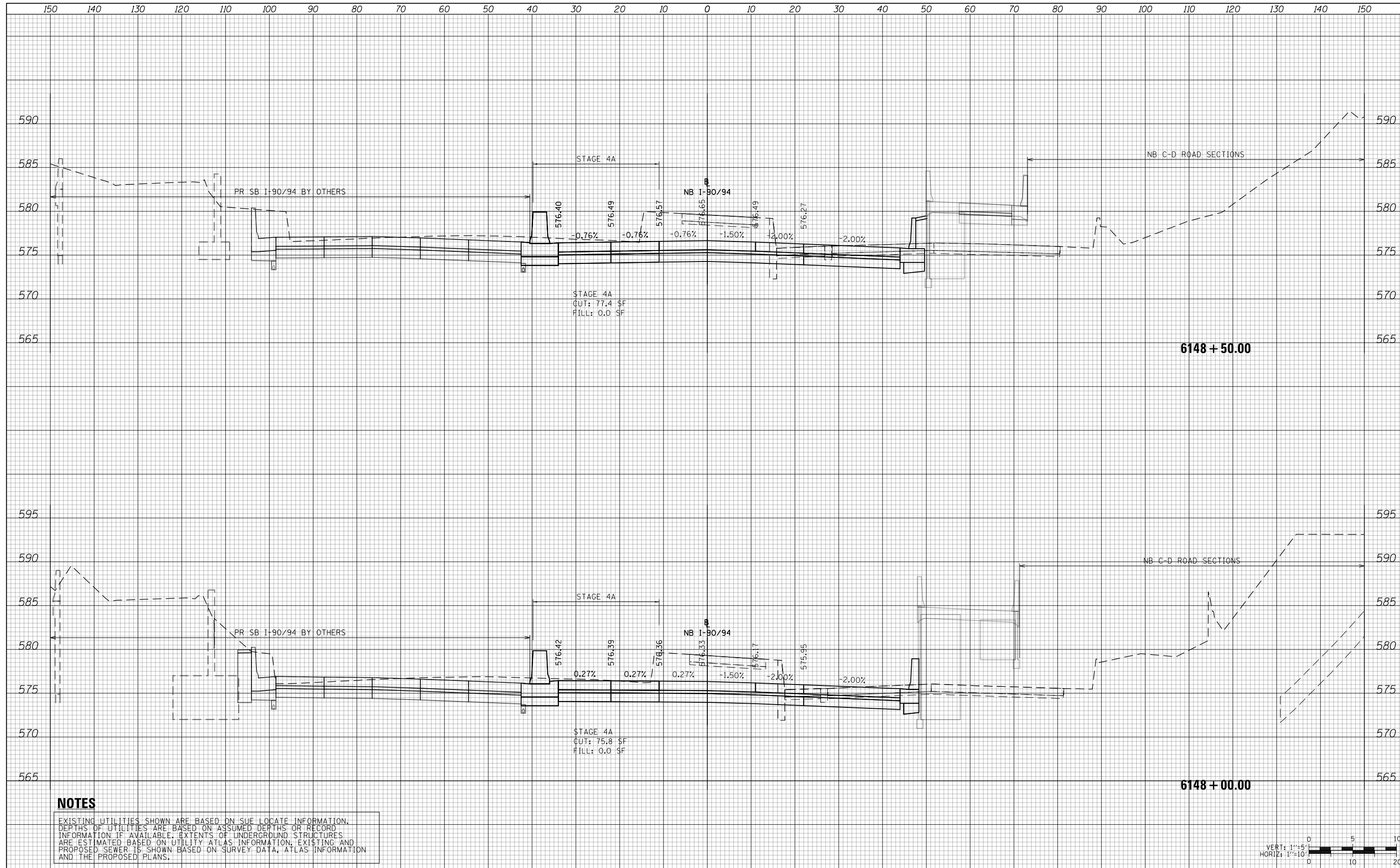
**CROSS SECTION
NB I-90/94 STAGE 4A**

SCALE: 10H 5V SHEET 15 OF 33 SHEETS STA. 6147+00.00 TO STA. 6147+50.00

F.A.I. RTE.	SECTION	COUNTY	TOTAL SHEETS	SHEET NO.
90/94/290	2015-019R	COOK	2155	1865
CONTRACT NO. 62A76				
ILLINOIS FED. AID PROJECT				

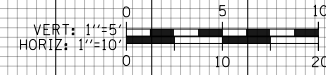
DATE	
BY	
SURVEYED	
PLOTTED	
TEMPLATE	
AREAS	
CHECKED	
FINAL SURVEY	
NOTE BOOK	
NO.	

DATE	
BY	
SURVEYED	
PLOTTED	
TEMPLATE	
AREAS	
CHECKED	
ORIGINAL SURVEY	
NOTE BOOK	
NO.	



NOTES

EXISTING UTILITIES SHOWN ARE BASED ON SUE LOCATE INFORMATION. DEPTHS OF UTILITIES ARE BASED ON ASSUMED DEPTHS OR RECORD INFORMATION IF AVAILABLE. EXTENTS OF UNDERGROUND STRUCTURES ARE ESTIMATED BASED ON UTILITY ATLAS INFORMATION, EXISTING AND PROPOSED SEWER IS SHOWN BASED ON SURVEY DATA, ATLAS INFORMATION AND THE PROPOSED PLANS.



D162A76-Sht-XS-KDR-4A.dgn	DESIGNED - MKW	REVISED -
USER NAME = Imnaingolan	DRAWN - ZMZ	REVISED -
PLOT SCALE = 20.0000' / in.	CHECKED - JMG	REVISED -
PLOT DATE = 1/31/2020	DATE - 1/29/20	REVISED -

**STATE OF ILLINOIS
DEPARTMENT OF TRANSPORTATION**

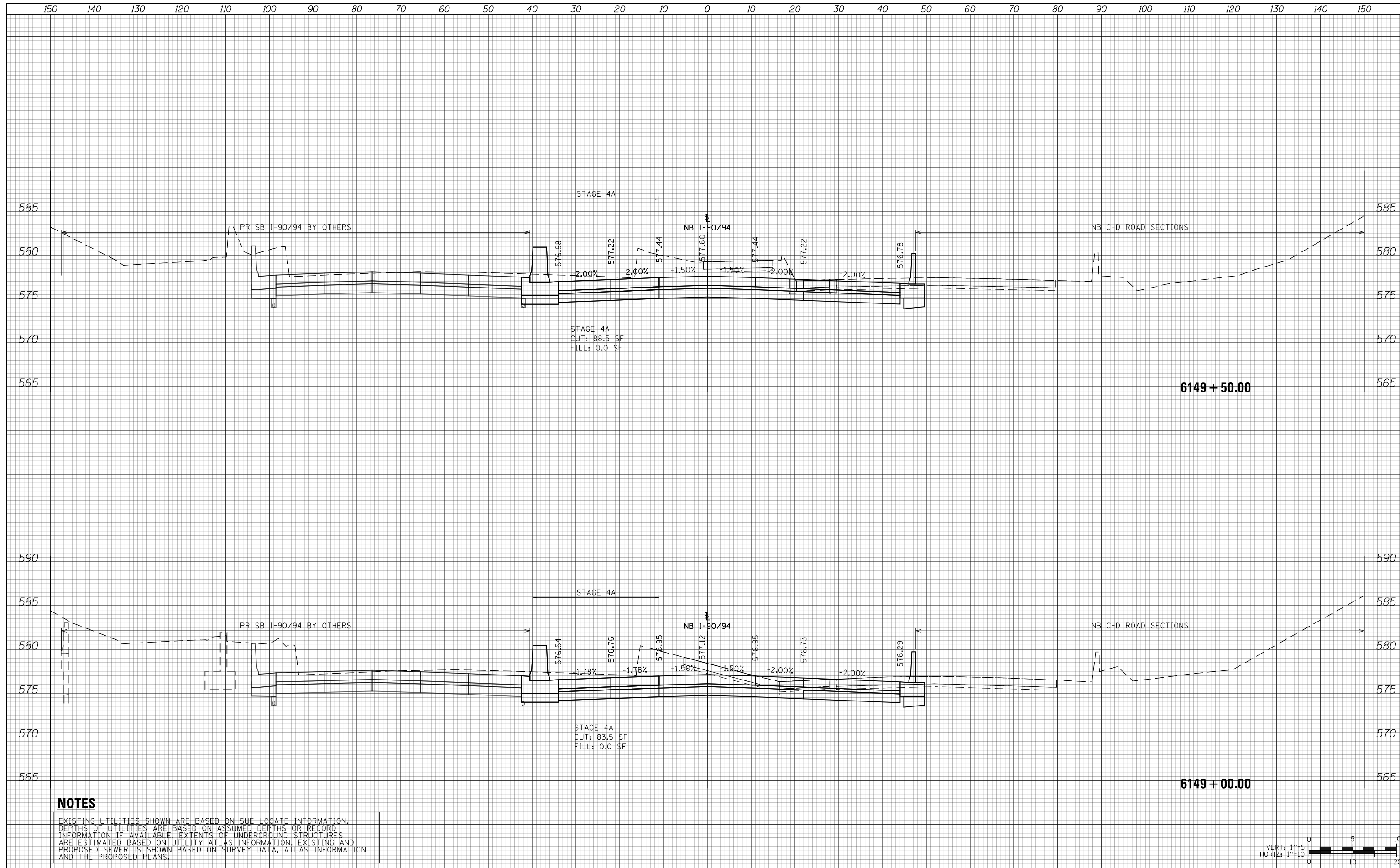
**CROSS SECTION
NB I-90/94 STAGE 4A**

SCALE: 10:H 5:V SHEET 16 OF 33 SHEETS STA. 6148+00.00 TO STA. 6148+50.00

F.A.I. RTE.	SECTION	COUNTY	TOTAL SHEETS	SHEET NO.
90/94/290	2015-019R	COOK	2155	1866
CONTRACT NO. 62A76				
ILLINOIS FED. AID PROJECT				

DATE	
BY	
SURVEYED	
PLOTTED	
TEMPLATE	
AREAS	
CHECKED	
FINAL SURVEY NOTE BOOK NO.	

DATE	
BY	
SURVEYED	
PLOTTED	
TEMPLATE	
AREAS	
CHECKED	
ORIGINAL SURVEY NOTE BOOK NO.	



NOTES

EXISTING UTILITIES SHOWN ARE BASED ON SUE LOCATE INFORMATION. DEPTHS OF UTILITIES ARE BASED ON ASSUMED DEPTHS OR RECORD INFORMATION IF AVAILABLE. EXTENTS OF UNDERGROUND STRUCTURES ARE ESTIMATED BASED ON UTILITY ATLAS INFORMATION, EXISTING AND PROPOSED SEWER IS SHOWN BASED ON SURVEY DATA, ATLAS INFORMATION AND THE PROPOSED PLANS.



D162A76-Sht-XS-KDR-4A.dgn	DESIGNED - MKW	REVISED -
USER NAME = Imnaingolon	DRAWN - ZMZ	REVISED -
PLOT SCALE = 20.0000' / in.	CHECKED - JMG	REVISED -
PLOT DATE = 1/31/2020	DATE - 1/29/20	REVISED -

**STATE OF ILLINOIS
DEPARTMENT OF TRANSPORTATION**

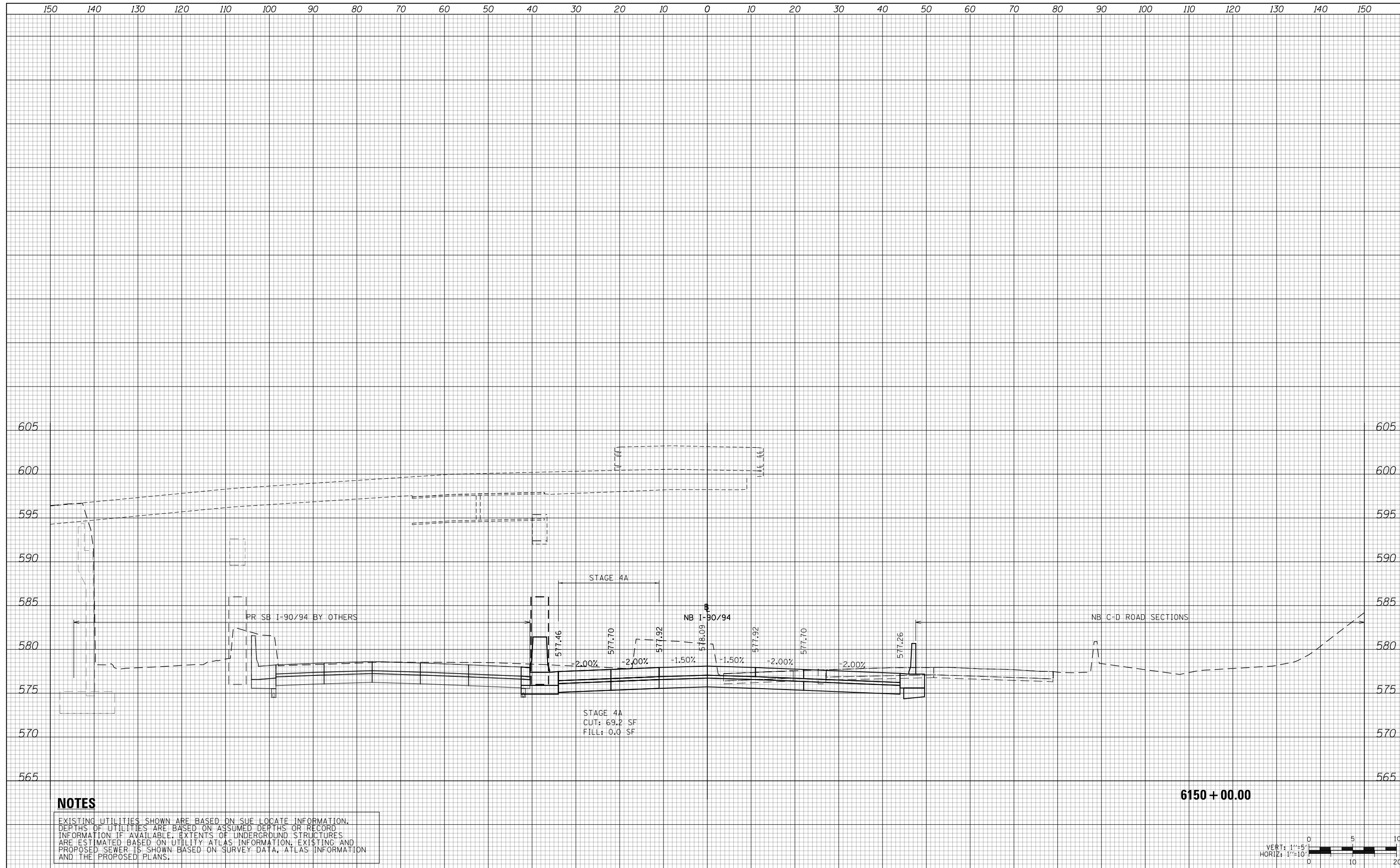
**CROSS SECTION
NB I-90/94 STAGE 4A**

SCALE: 10'H 5"V SHEET 17 OF 33 SHEETS STA. 6149+00.00 TO STA. 6149+50.00

F.A.I. RTE.	SECTION	COUNTY	TOTAL SHEETS	SHEET NO.
90/94/290	2015-019R	COOK	2155	1867
CONTRACT NO. 62A76				
ILLINOIS FED. AID PROJECT				

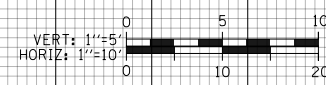
DATE	
BY	
FINAL SURVEY NO.	
SURVEYED PLOTTED AREAS CHECKED	
TEMPLATE	
NOTE BOOK	
AREAS CHECKED	

DATE	
BY	
ORIGINAL SURVEY NO.	
SURVEYED PLOTTED AREAS CHECKED	
TEMPLATE	
NOTE BOOK	
AREAS CHECKED	



NOTES

EXISTING UTILITIES SHOWN ARE BASED ON SUE LOCATE INFORMATION. DEPTHS OF UTILITIES ARE BASED ON ASSUMED DEPTHS OR RECORD INFORMATION IF AVAILABLE. EXTENTS OF UNDERGROUND STRUCTURES ARE ESTIMATED BASED ON UTILITY ATLAS INFORMATION, EXISTING AND PROPOSED SEWER IS SHOWN BASED ON SURVEY DATA, ATLAS INFORMATION AND THE PROPOSED PLANS.



D162A76-Sht-XS-KDR-4A.dgn	DESIGNED - MKW	REVISED -
USER NAME = Imnaingolan	DRAWN - ZMZ	REVISED -
PLOT SCALE = 20.0000' / in.	CHECKED - JMG	REVISED -
PLOT DATE = 1/31/2020	DATE - 1/29/20	REVISED -

**STATE OF ILLINOIS
DEPARTMENT OF TRANSPORTATION**

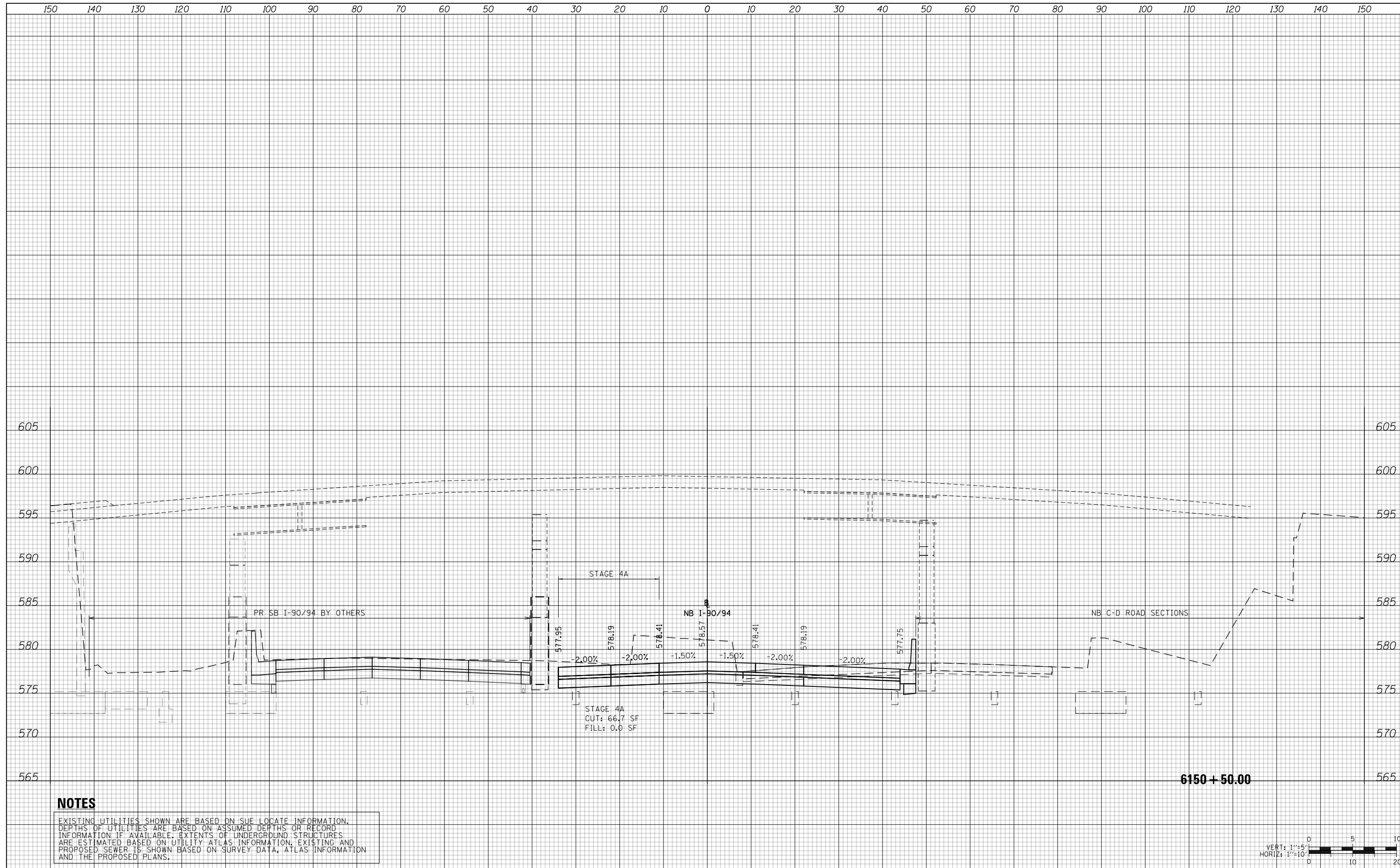
**CROSS SECTION
NB I-90/94 STAGE 4A**

SCALE: 10:H 5:V SHEET 18 OF 33 SHEETS STA. 6150+00.00 TO STA. 6150+00.00

F.A.I. RTE.	SECTION	COUNTY	TOTAL SHEETS	SHEET NO.
90/94/290	2015-019R	COOK	2155	1868
CONTRACT NO. 62A76				
ILLINOIS FED. AID PROJECT				

DATE	
BY	
SURVEYED	
PLOTTED	
TEMPLATE	
AREAS	
CHECKED	
FINAL SURVEY	
NOTE BOOK	
NO.	

DATE	
BY	
SURVEYED	
PLOTTED	
TEMPLATE	
AREAS	
CHECKED	
ORIGINAL SURVEY	
NOTE BOOK	
NO.	



NOTES

EXISTING UTILITIES SHOWN ARE BASED ON SUE LOCATE INFORMATION. DEPTHS OF UTILITIES ARE BASED ON ASSUMED DEPTHS OR RECORD INFORMATION IF AVAILABLE. EXTENTS OF UNDERGROUND STRUCTURES ARE ESTIMATED BASED ON UTILITY ATLAS INFORMATION, EXISTING AND PROPOSED SEWER IS SHOWN BASED ON SURVEY DATA, ATLAS INFORMATION AND THE PROPOSED PLANS.



D162A76-Sht-XS-KDR-4A.dgn	DESIGNED - MKW	REVISED -
USER NAME = Imnaingolan	DRAWN - ZMZ	REVISED -
PLOT SCALE = 20.0000' / in.	CHECKED - JMG	REVISED -
PLOT DATE = 1/31/2020	DATE - 1/29/20	REVISED -

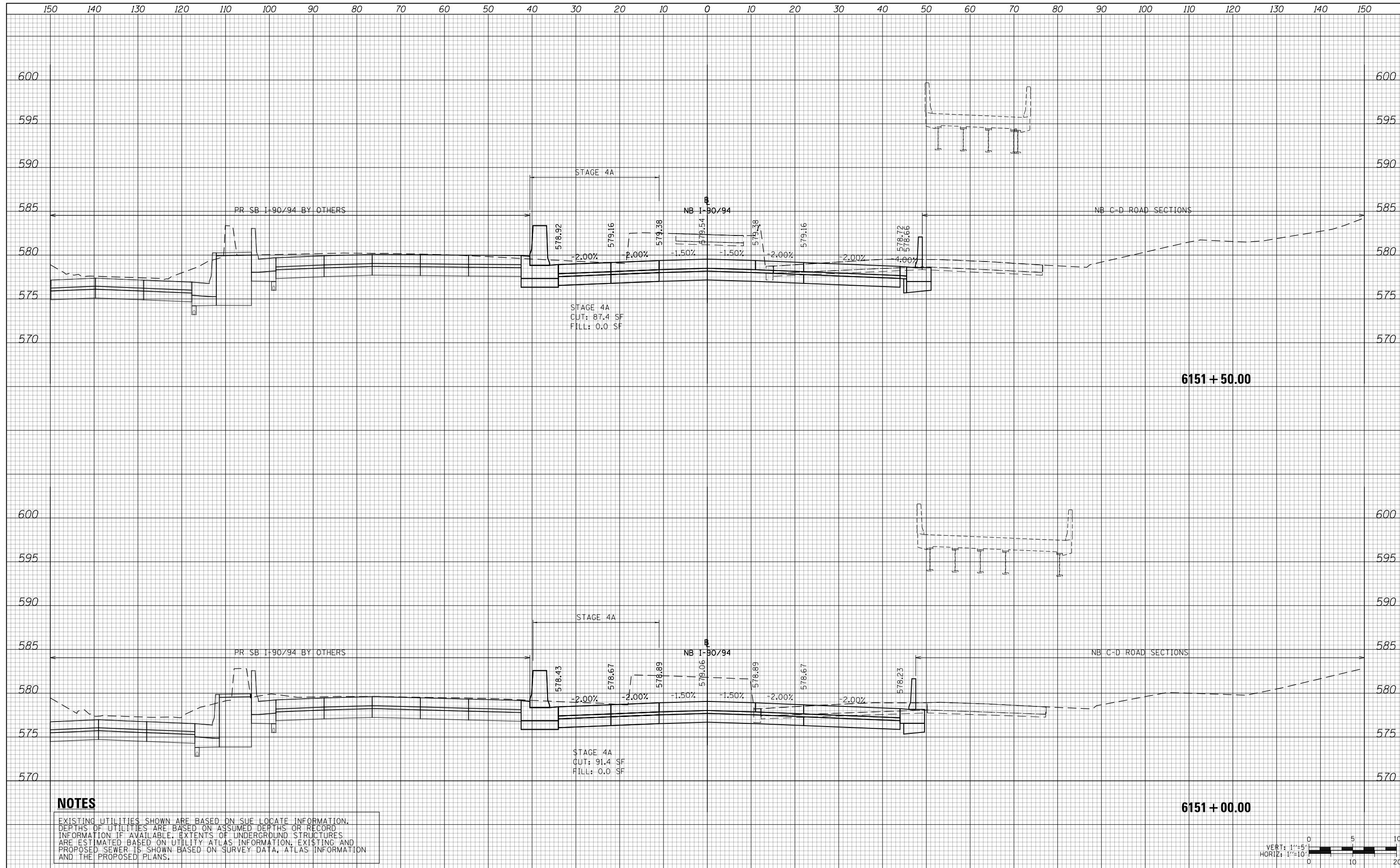
**STATE OF ILLINOIS
DEPARTMENT OF TRANSPORTATION**

CROSS SECTION			
NB I-90/94 STAGE 4A			
SCALE: 10'H 5'V	SHEET 19	OF 33 SHEETS	STA. 6150+50.00 TO STA. 6150+50.00

F.A.I. RTE.	SECTION	COUNTY	TOTAL SHEETS	SHEET NO.
90/94/290	2015-019R	COOK	2155	1869
CONTRACT NO. 62A76				
ILLINOIS FED. AID PROJECT				

DATE	
BY	
FINAL SURVEY	
SURVEYED	
PLOTTED	
TEMPLATE	
AREAS	
NO.	
AREAS CHECKED	

DATE	
BY	
ORIGINAL SURVEY	
SURVEYED	
PLOTTED	
TEMPLATE	
AREAS	
NO.	
AREAS CHECKED	



NOTES

EXISTING UTILITIES SHOWN ARE BASED ON SUE LOCATE INFORMATION. DEPTHS OF UTILITIES ARE BASED ON ASSUMED DEPTHS OR RECORD INFORMATION IF AVAILABLE. EXTENTS OF UNDERGROUND STRUCTURES ARE ESTIMATED BASED ON UTILITY ATLAS INFORMATION, EXISTING AND PROPOSED SEWER IS SHOWN BASED ON SURVEY DATA, ATLAS INFORMATION AND THE PROPOSED PLANS.



D162A76-Sht-XS-KDR-4A.dgn	DESIGNED - MKW	REVISED -
USER NAME = Imnainggoln	DRAWN - ZMZ	REVISED -
PLOT SCALE = 20.0000' / in.	CHECKED - JMG	REVISED -
PLOT DATE = 1/31/2020	DATE - 1/29/20	REVISED -

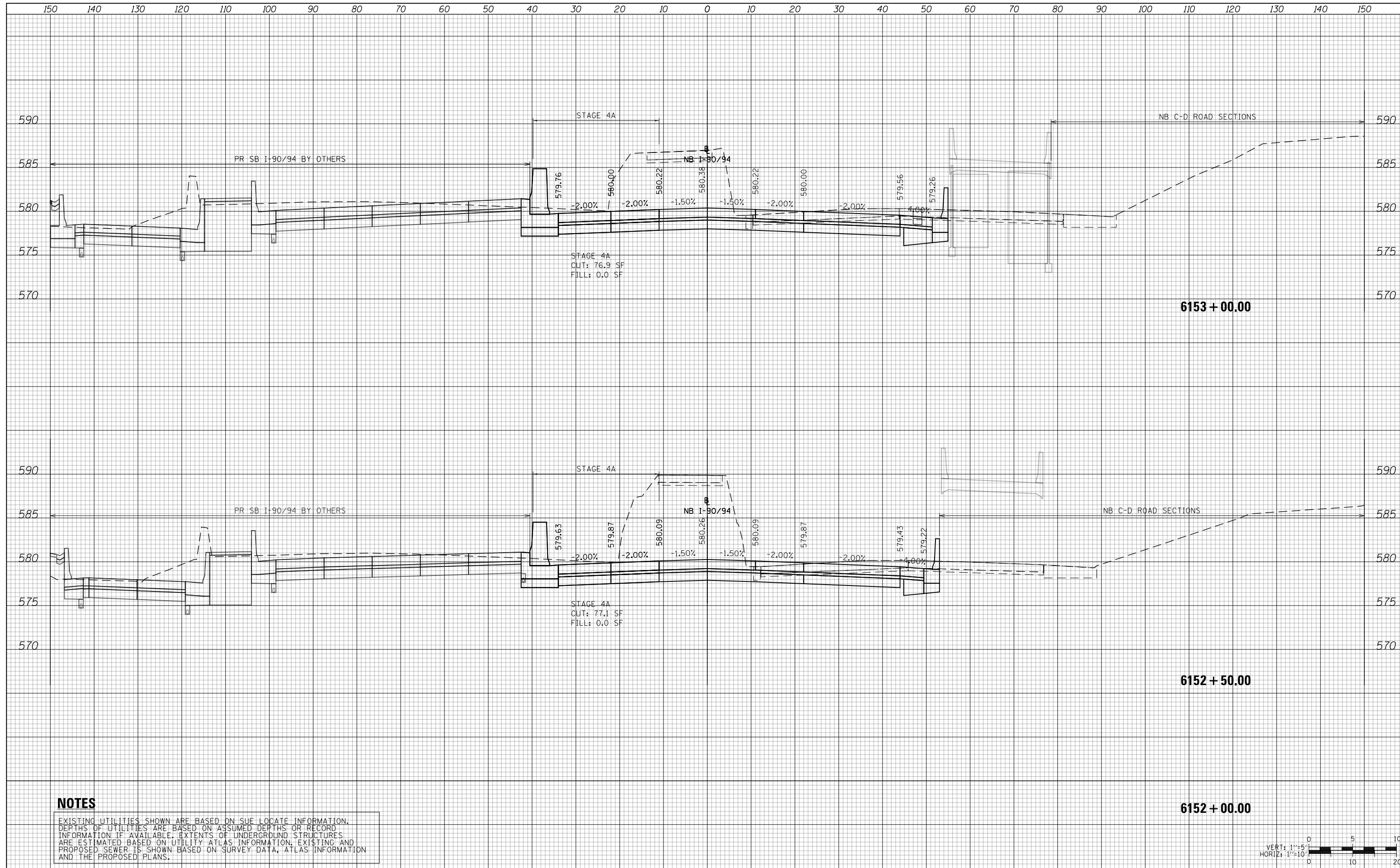
**STATE OF ILLINOIS
DEPARTMENT OF TRANSPORTATION**

CROSS SECTION			
NB I-90/94 STAGE 4A			
SCALE: 10H 5V	SHEET 20	OF 33 SHEETS	STA. 6151+00.00 TO STA. 6151+50.00

F.A.I. RTE.	SECTION	COUNTY	TOTAL SHEETS	SHEET NO.
90/94/290	2015-019R	COOK	2155	1870
CONTRACT NO. 62A76				
ILLINOIS FED. AID PROJECT				

DATE	
BY	
SURVEYED	
PLOTTED	
TEMPLATE	
AREAS	
CHECKED	
FINAL SURVEY	
NOTE BOOK	
NO.	

DATE	
BY	
SURVEYED	
PLOTTED	
TEMPLATE	
AREAS	
CHECKED	
ORIGINAL SURVEY	
NOTE BOOK	
NO.	



NOTES

EXISTING UTILITIES SHOWN ARE BASED ON SUE LOCATE INFORMATION. DEPTHS OF UTILITIES ARE BASED ON ASSUMED DEPTHS OR RECORD INFORMATION IF AVAILABLE. EXTENTS OF UNDERGROUND STRUCTURES ARE ESTIMATED BASED ON UTILITY ATLAS INFORMATION, EXISTING AND PROPOSED SEWER IS SHOWN BASED ON SURVEY DATA, ATLAS INFORMATION AND THE PROPOSED PLANS.



D162476-Sht-XS-KDR-4A.dgn	DESIGNED - MKW	REVISED -
USER NAME = Imnaingolan	DRAWN - ZMZ	REVISED -
PLOT SCALE = 20.0000' / in.	CHECKED - JMG	REVISED -
PLOT DATE = 1/31/2020	DATE - 1/29/20	REVISED -

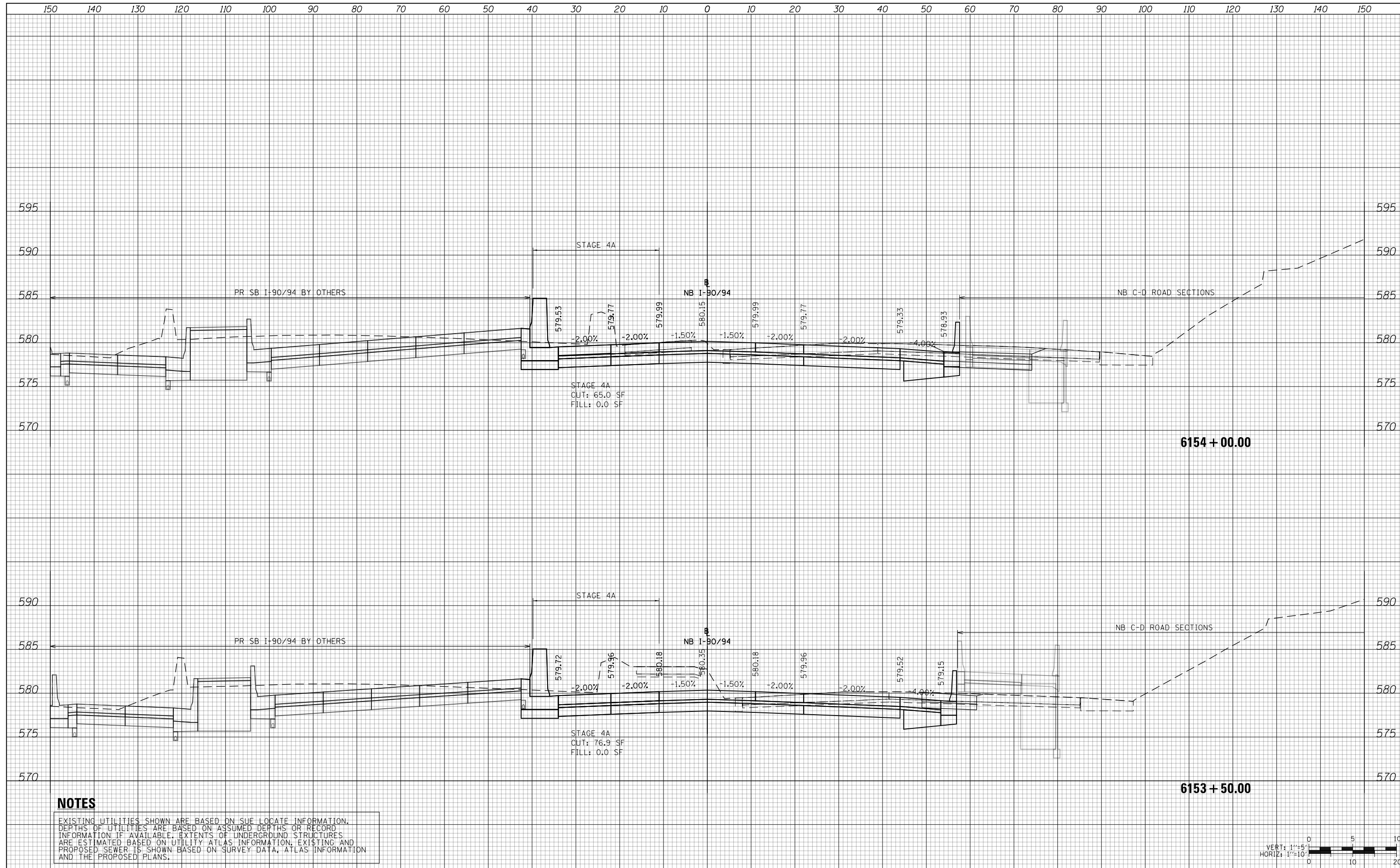
**STATE OF ILLINOIS
DEPARTMENT OF TRANSPORTATION**

CROSS SECTION			
NB I-90/94 STAGE 4A			
SCALE: 10'H 5'V	SHEET 21	OF 33 SHEETS	STA. 6152+00.00 TO STA. 6153+00.00

F.A.I. RTE.	SECTION	COUNTY	TOTAL SHEETS	SHEET NO.
90/94/290	2015-019R	COOK	2155	1871
				CONTRACT NO. 62A76
ILLINOIS FED. AID PROJECT				

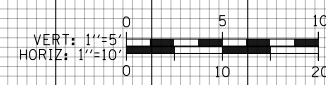
DATE	
BY	
FINAL SURVEY	
SURVEYED	
PLOTTED	
TEMPLATE	
NOTE BOOK	
AREAS CHECKED	
NO.	

DATE	
BY	
ORIGINAL SURVEY	
SURVEYED	
PLOTTED	
TEMPLATE	
NOTE BOOK	
AREAS CHECKED	
NO.	



NOTES

EXISTING UTILITIES SHOWN ARE BASED ON SUE LOCATE INFORMATION. DEPTHS OF UTILITIES ARE BASED ON ASSUMED DEPTHS OR RECORD INFORMATION IF AVAILABLE. EXTENTS OF UNDERGROUND STRUCTURES ARE ESTIMATED BASED ON UTILITY ATLAS INFORMATION, EXISTING AND PROPOSED SEWER IS SHOWN BASED ON SURVEY DATA, ATLAS INFORMATION AND THE PROPOSED PLANS.



D162A76-Sht-XS-KDR-4A.dgn
 USER NAME = Imnaingolan
 PLOT SCALE = 20.0000' / in.
 PLOT DATE = 1/31/2020

DESIGNED - MKW
 DRAWN - ZMZ
 CHECKED - JMG
 DATE - 1/29/20

REVISED -
 REVISED -
 REVISED -
 REVISED -

**STATE OF ILLINOIS
 DEPARTMENT OF TRANSPORTATION**

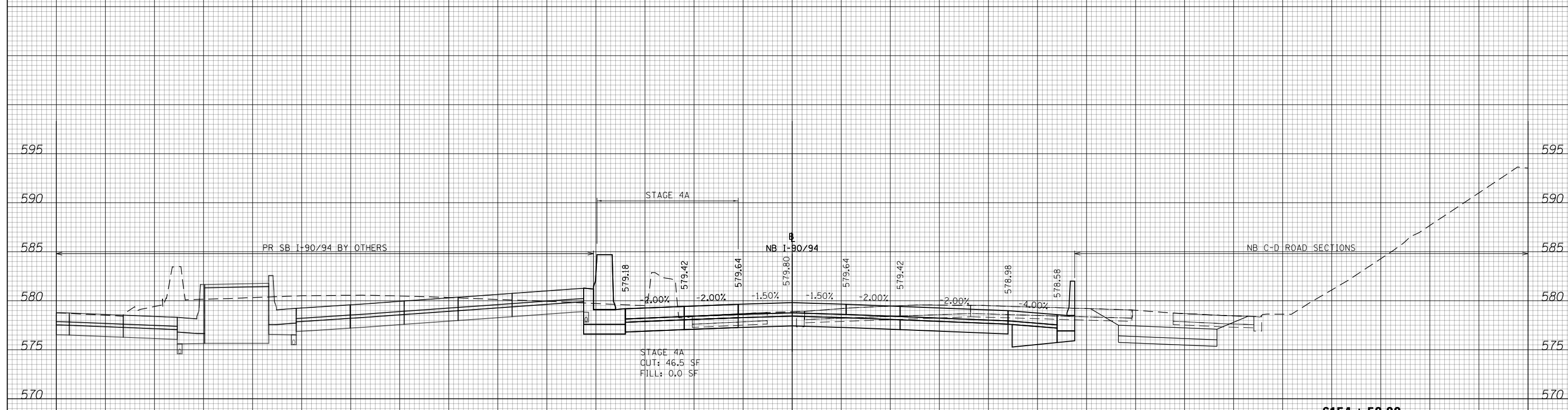
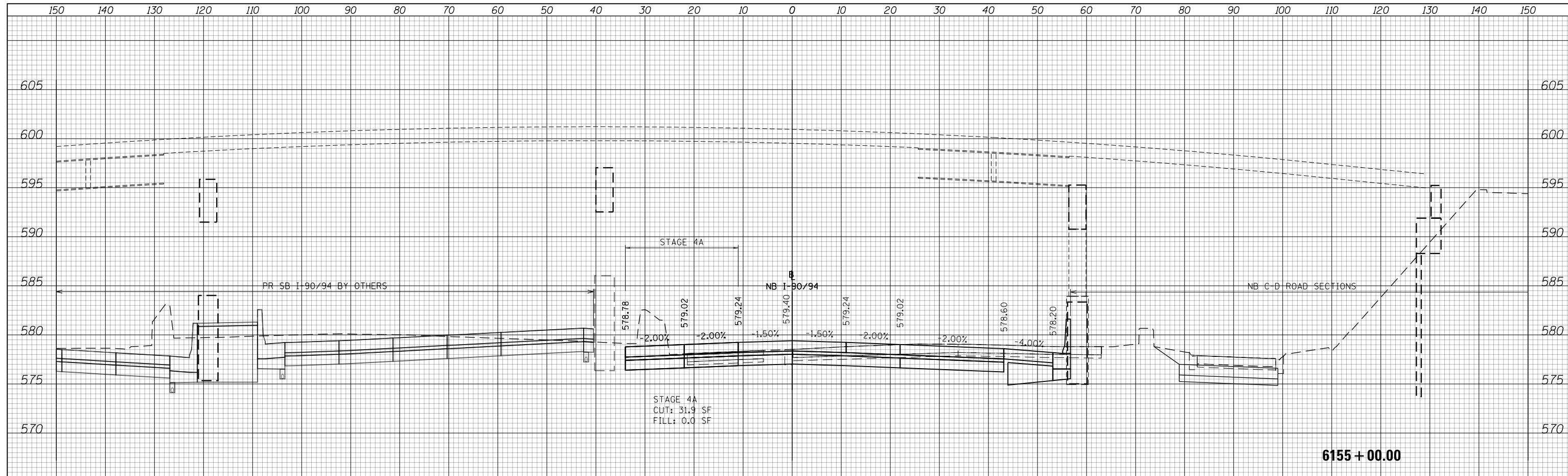
**CROSS SECTION
 NB I-90/94 STAGE 4A**

SCALE: 10'H 5'V SHEET 22 OF 33 SHEETS STA. 6153+50.00 TO STA. 6154+00.00

F.A.I. RTE.	SECTION	COUNTY	TOTAL SHEETS	SHEET NO.
90/94/290	2015-019R	COOK	2155	1872
CONTRACT NO. 62A76				
ILLINOIS FED. AID PROJECT				

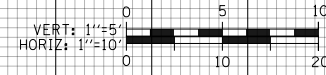
DATE	
BY	
SURVEYED	
PLOTTED	
TEMPLATE	
AREAS CHECKED	
NO.	

DATE	
BY	
SURVEYED	
PLOTTED	
TEMPLATE	
AREAS CHECKED	
NO.	



NOTES

EXISTING UTILITIES SHOWN ARE BASED ON SUE LOCATE INFORMATION. DEPTHS OF UTILITIES ARE BASED ON ASSUMED DEPTHS OR RECORD INFORMATION IF AVAILABLE. EXTENTS OF UNDERGROUND STRUCTURES ARE ESTIMATED BASED ON UTILITY ATLAS INFORMATION, EXISTING AND PROPOSED SEWER IS SHOWN BASED ON SURVEY DATA, ATLAS INFORMATION AND THE PROPOSED PLANS.



D162A76-Sht-XS-KDR-4A.dgn
 USER NAME = Imnaingolan
 PLOT SCALE = 20.0000' / in.
 PLOT DATE = 1/31/2020

DESIGNED - MKW
 DRAWN - ZMZ
 CHECKED - JMG
 DATE - 1/29/20

REVISED -
 REVISED -
 REVISED -
 REVISED -

**STATE OF ILLINOIS
 DEPARTMENT OF TRANSPORTATION**

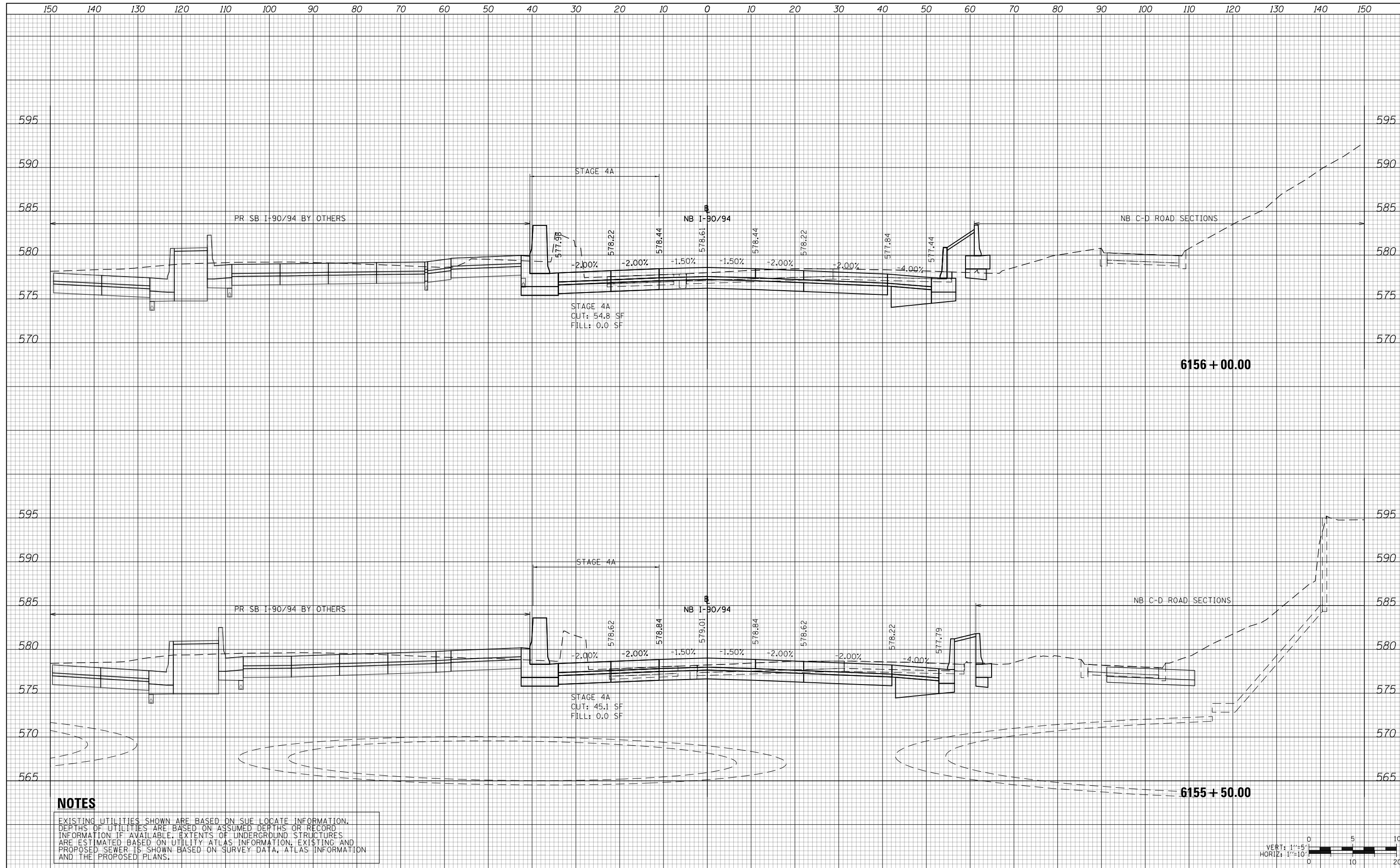
CROSS SECTION
NB I-90/94 STAGE 4A
 SCALE: 10'H 5"V SHEET 23 OF 33 SHEETS STA. 6154+50.00 TO STA. 6155+00.00

F.A.I. RTE.	SECTION	COUNTY	TOTAL SHEETS	SHEET NO.
90/94/290	2015-019R	COOK	2155	1873
CONTRACT NO. 62A76				

ILLINOIS FED. AID PROJECT

DATE	
BY	
SURVEYED	
PLOTTED	
TEMPLATE	
AREAS CHECKED	
FINAL SURVEY NOTE BOOK NO.	

DATE	
BY	
SURVEYED	
PLOTTED	
TEMPLATE	
AREAS CHECKED	
ORIGINAL SURVEY NOTE BOOK NO.	



NOTES

EXISTING UTILITIES SHOWN ARE BASED ON SUE LOCATE INFORMATION. DEPTHS OF UTILITIES ARE BASED ON ASSUMED DEPTHS OR RECORD INFORMATION IF AVAILABLE. EXTENTS OF UNDERGROUND STRUCTURES ARE ESTIMATED BASED ON UTILITY ATLAS INFORMATION, EXISTING AND PROPOSED SEWER IS SHOWN BASED ON SURVEY DATA, ATLAS INFORMATION AND THE PROPOSED PLANS.



D162476-Sht-XS-KDR-4A.dgn	DESIGNED - MKW	REVISED -
USER NAME = Imnaingolan	DRAWN - ZMZ	REVISED -
PLOT SCALE = 20.0000' / in.	CHECKED - JMG	REVISED -
PLOT DATE = 1/31/2020	DATE - 1/29/20	REVISED -

**STATE OF ILLINOIS
DEPARTMENT OF TRANSPORTATION**

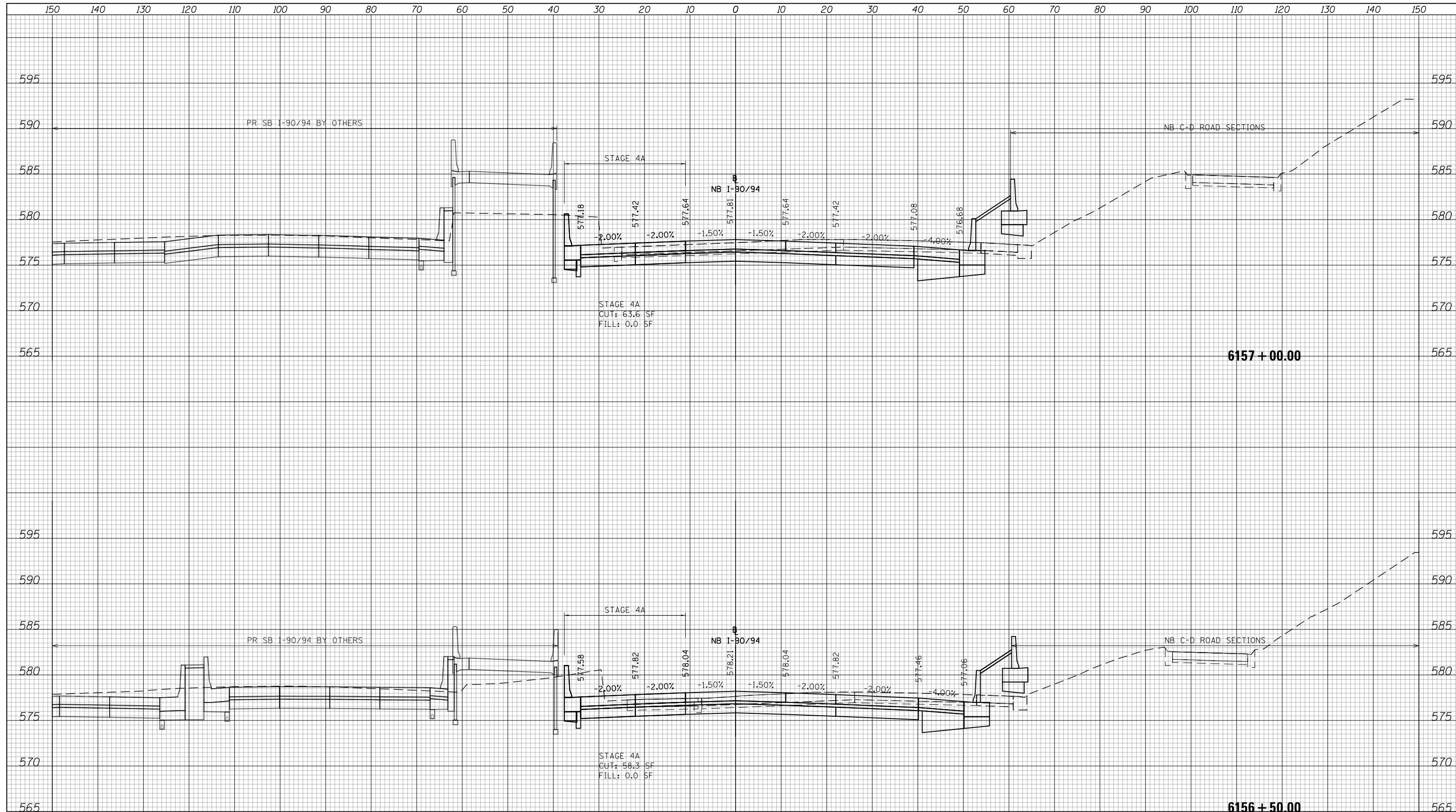
**CROSS SECTION
NB I-90/94 STAGE 4A**

SCALE: 10:H 5:V SHEET 24 OF 33 SHEETS STA. 6155+50.00 TO STA. 6156+00.00

F.A.I. RTE.	SECTION	COUNTY	TOTAL SHEETS	SHEET NO.
90/94/290	2015-019R	COOK	2155	1874
CONTRACT NO. 62A76				
ILLINOIS FED. AID PROJECT				

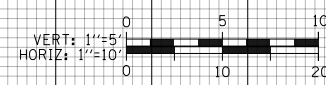
DATE	
BY	
FINAL SURVEY	
SURVEYED	
PLOTTED	
TEMPLATE	
AREAS	
AREAS	
CHECKED	
NO.	

DATE	
BY	
ORIGINAL SURVEY	
SURVEYED	
PLOTTED	
TEMPLATE	
AREAS	
AREAS	
CHECKED	
NO.	



NOTES

EXISTING UTILITIES SHOWN ARE BASED ON SUE LOCATE INFORMATION. DEPTHS OF UTILITIES ARE BASED ON ASSUMED DEPTHS OR RECORD INFORMATION IF AVAILABLE. EXTENTS OF UNDERGROUND STRUCTURES ARE ESTIMATED BASED ON UTILITY ATLAS INFORMATION, EXISTING AND PROPOSED SEWER IS SHOWN BASED ON SURVEY DATA, ATLAS INFORMATION AND THE PROPOSED PLANS.



D162A76-Sht-XS-KDR-4A.dgn
 USER NAME = Imnaingolan
 PLOT SCALE = 20.0000' / in.
 PLOT DATE = 1/31/2020

DESIGNED - MKW
 DRAWN - ZMZ
 CHECKED - JMG
 DATE - 1/29/20

REVISED -
 REVISED -
 REVISED -
 REVISED -

**STATE OF ILLINOIS
 DEPARTMENT OF TRANSPORTATION**

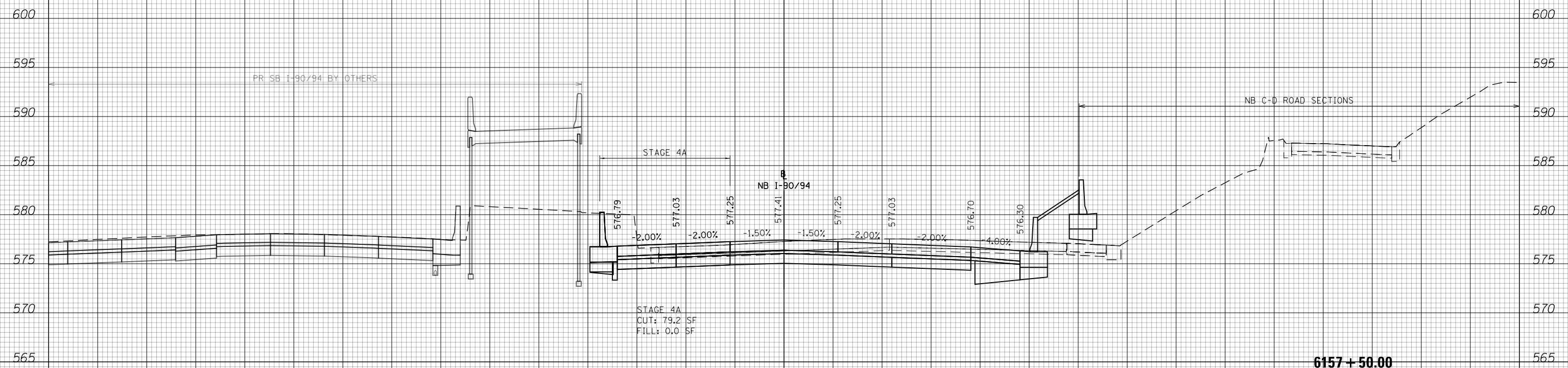
CROSS SECTION
NB I-90/94 STAGE 4A
 SCALE: 10'H 5'V SHEET 25 OF 33 SHEETS STA. 6156+50.00 TO STA. 6157+00.00

F.A.I. RTE.	SECTION	COUNTY	TOTAL SHEETS	SHEET NO.
90/94/290	2015-019R	COOK	2155	1875
CONTRACT NO. 62A76				
ILLINOIS FED. AID PROJECT				

150 140 130 120 110 100 90 80 70 60 50 40 30 20 10 0 10 20 30 40 50 60 70 80 90 100 110 120 130 140 150

DATE	
BY	
FINAL SURVEY NO.	
SURVEYED PLOTTED AREAS CHECKED	
NOTE BOOK	
TEMPLATE AREAS CHECKED	

DATE	
BY	
ORIGINAL SURVEY NO.	
SURVEYED PLOTTED AREAS CHECKED	
NOTE BOOK	
TEMPLATE AREAS CHECKED	



NOTES

EXISTING UTILITIES SHOWN ARE BASED ON SUE LOCATE INFORMATION. DEPTHS OF UTILITIES ARE BASED ON ASSUMED DEPTHS OR RECORD INFORMATION IF AVAILABLE. EXTENTS OF UNDERGROUND STRUCTURES ARE ESTIMATED BASED ON UTILITY ATLAS INFORMATION, EXISTING AND PROPOSED SEWER IS SHOWN BASED ON SURVEY DATA, ATLAS INFORMATION AND THE PROPOSED PLANS.



D162A76-Sht-XS-KDR-4A.dgn	DESIGNED - MKW	REVISED -
USER NAME = Imnaingolan	DRAWN - ZMZ	REVISED -
PLOT SCALE = 20.0000' / in.	CHECKED - JMG	REVISED -
PLOT DATE = 1/31/2020	DATE - 1/29/20	REVISED -

**STATE OF ILLINOIS
DEPARTMENT OF TRANSPORTATION**

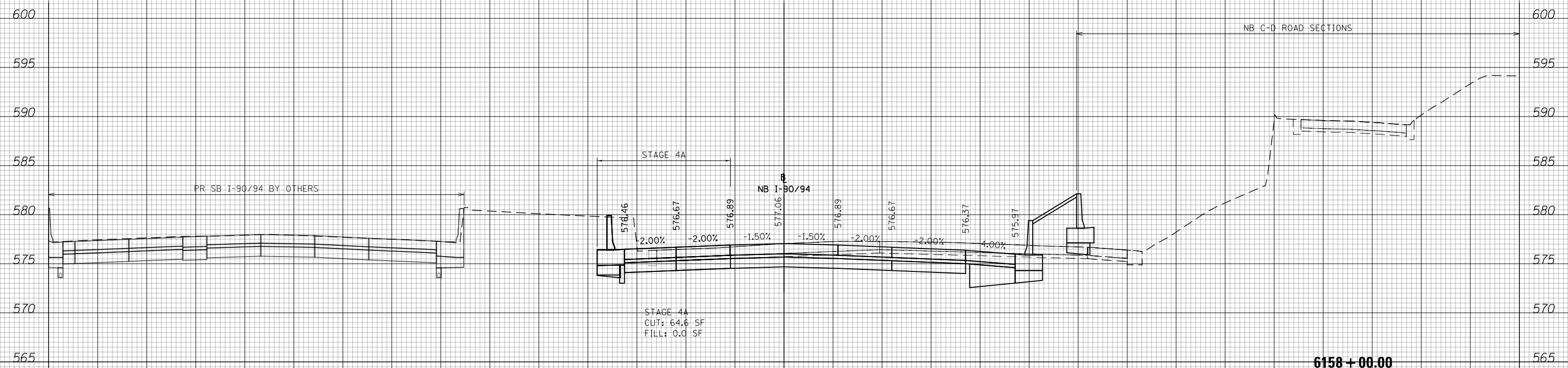
CROSS SECTION	
NB I-90/94 STAGE 4A	
SCALE: 10'H 5'V	SHEET 26 OF 33 SHEETS
STA. 6157+50.00 TO STA. 6157+50.00	

F.A.I. RTE.	SECTION	COUNTY	TOTAL SHEETS	SHEET NO.
90/94/290	2015-019R	COOK	2155	1876
CONTRACT NO. 62A76				
ILLINOIS FED. AID PROJECT				

150 140 130 120 110 100 90 80 70 60 50 40 30 20 10 0 10 20 30 40 50 60 70 80 90 100 110 120 130 140 150

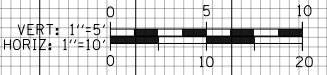
DATE	
BY	
FINAL SURVEY NO.	
SURVEYED PLOTTED AREAS CHECKED	
NOTE BOOK	
TEMPLATE AREAS CHECKED	

DATE	
BY	
ORIGINAL SURVEY NO.	
SURVEYED PLOTTED AREAS CHECKED	
NOTE BOOK	
TEMPLATE AREAS CHECKED	



NOTES

EXISTING UTILITIES SHOWN ARE BASED ON SUE LOCATE INFORMATION. DEPTHS OF UTILITIES ARE BASED ON ASSUMED DEPTHS OR RECORD INFORMATION IF AVAILABLE. EXTENTS OF UNDERGROUND STRUCTURES ARE ESTIMATED BASED ON UTILITY ATLAS INFORMATION, EXISTING AND PROPOSED SEWER IS SHOWN BASED ON SURVEY DATA, ATLAS INFORMATION AND THE PROPOSED PLANS.



D162A76-Sht-XS-KDR-4A.dgn	DESIGNED - MKW	REVISED -
USER NAME = Imnainggoln	DRAWN - ZMZ	REVISED -
PLOT SCALE = 20.0000' / in.	CHECKED - JMG	REVISED -
PLOT DATE = 1/31/2020	DATE - 1/29/20	REVISED -

**STATE OF ILLINOIS
DEPARTMENT OF TRANSPORTATION**

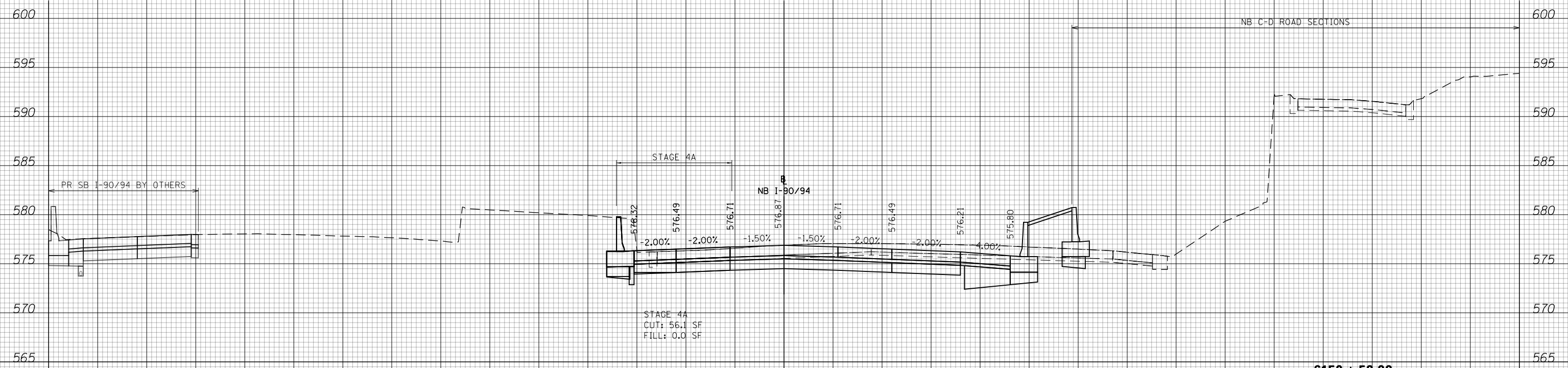
CROSS SECTION			
NB I-90/94 STAGE 4A			
SCALE: 10'H 5'V	SHEET 27	OF 33 SHEETS	STA. 6158+00.00 TO STA. 6158+00.00

F.A.I. RTE.	SECTION	COUNTY	TOTAL SHEETS	SHEET NO.
90/94/290	2015-019R	COOK	2155	1877
CONTRACT NO. 62A76				
ILLINOIS FED. AID PROJECT				

150 140 130 120 110 100 90 80 70 60 50 40 30 20 10 0 10 20 30 40 50 60 70 80 90 100 110 120 130 140 150

DATE	
BY	
FINAL SURVEY NO.	
SURVEYED PLOTTED AREAS CHECKED	
TEMPLATE AREAS CHECKED	
NOTE BOOK AREAS CHECKED	

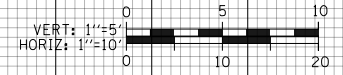
DATE	
BY	
ORIGINAL SURVEY NO.	
SURVEYED PLOTTED AREAS CHECKED	
TEMPLATE AREAS CHECKED	
NOTE BOOK AREAS CHECKED	



NOTES

EXISTING UTILITIES SHOWN ARE BASED ON SUE LOCATE INFORMATION. DEPTHS OF UTILITIES ARE BASED ON ASSUMED DEPTHS OR RECORD INFORMATION IF AVAILABLE. EXTENTS OF UNDERGROUND STRUCTURES ARE ESTIMATED BASED ON UTILITY ATLAS INFORMATION, EXISTING AND PROPOSED SEWER IS SHOWN BASED ON SURVEY DATA, ATLAS INFORMATION AND THE PROPOSED PLANS.

6158 + 50.00



D162A76-Sht-XS-KDR-4A.dgn	DESIGNED - MKW	REVISED -
USER NAME = Imnainggoln	DRAWN - ZMZ	REVISED -
PLOT SCALE = 20.0000' / in.	CHECKED - JMG	REVISED -
PLOT DATE = 1/31/2020	DATE - 1/29/20	REVISED -

**STATE OF ILLINOIS
DEPARTMENT OF TRANSPORTATION**

**CROSS SECTION
NB I-90/94 STAGE 4A**

SCALE: 10H 5:V SHEET 28 OF 33 SHEETS STA. 6158+50.00 TO STA. 6158+50.00

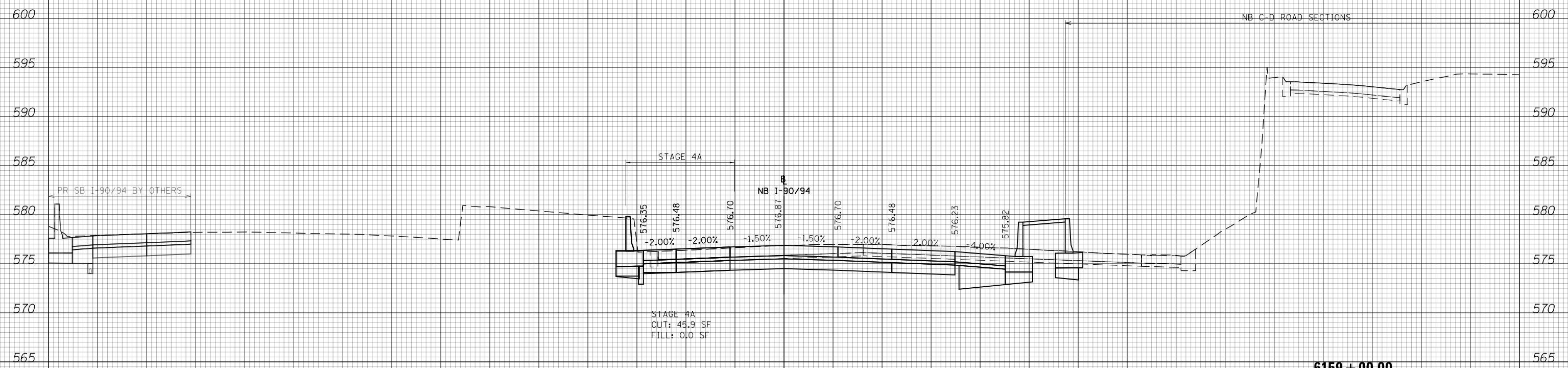
F.A.I. RTE.	SECTION	COUNTY	TOTAL SHEETS	SHEET NO.
90/94/290	2015-019R	COOK	2155	1878
CONTRACT NO. 62A76				

ILLINOIS FED. AID PROJECT

150 140 130 120 110 100 90 80 70 60 50 40 30 20 10 0 10 20 30 40 50 60 70 80 90 100 110 120 130 140 150

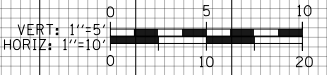
DATE	
BY	
FINAL SURVEY NO.	
SURVEYED PLOTTED AREAS CHECKED	
TEMPLATE	
NOTE BOOK	

DATE	
BY	
ORIGINAL SURVEY NO.	
SURVEYED PLOTTED AREAS CHECKED	
TEMPLATE	
NOTE BOOK	



NOTES

EXISTING UTILITIES SHOWN ARE BASED ON SUE LOCATE INFORMATION. DEPTHS OF UTILITIES ARE BASED ON ASSUMED DEPTHS OR RECORD INFORMATION IF AVAILABLE. EXTENTS OF UNDERGROUND STRUCTURES ARE ESTIMATED BASED ON UTILITY ATLAS INFORMATION, EXISTING AND PROPOSED SEWER IS SHOWN BASED ON SURVEY DATA, ATLAS INFORMATION AND THE PROPOSED PLANS.



D162A76-Sht-XS-KDR-4A.dgn	DESIGNED - MKW	REVISED -
USER NAME = Imnainggoln	DRAWN - ZMZ	REVISED -
PLOT SCALE = 20.0000' / in.	CHECKED - JMG	REVISED -
PLOT DATE = 1/31/2020	DATE - 1/29/20	REVISED -

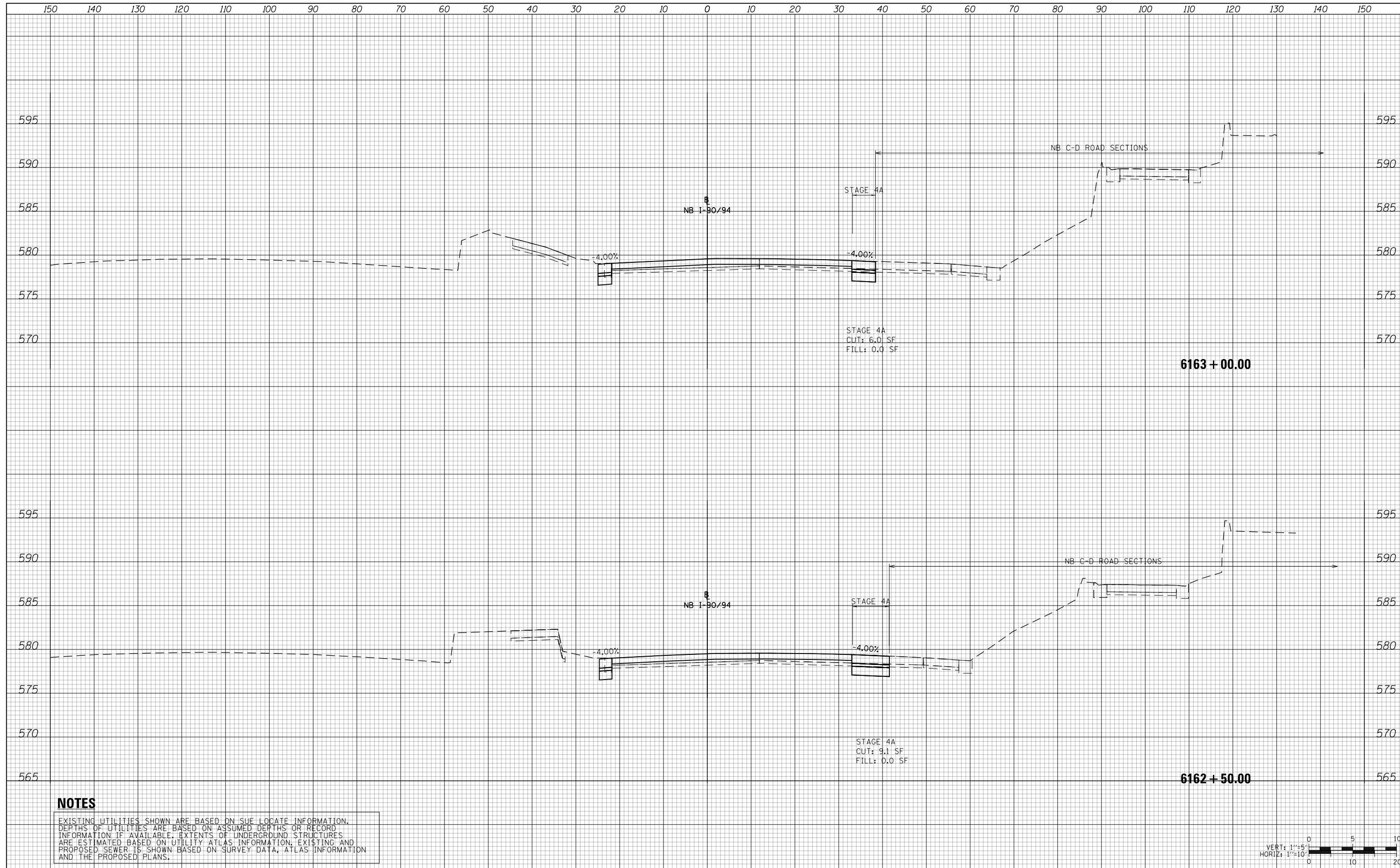
**STATE OF ILLINOIS
 DEPARTMENT OF TRANSPORTATION**

CROSS SECTION			
NB I-90/94 STAGE 4A			
SCALE: 10:H 5:V	SHEET 29	OF 33 SHEETS	STA. 6159+00.00 TO STA. 6159+00.00

F.A.I. RTE.	SECTION	COUNTY	TOTAL SHEETS	SHEET NO.
90/94/290	2015-019R	COOK	2155	1879
CONTRACT NO. 62A76				
ILLINOIS FED. AID PROJECT				

DATE	
BY	
SURVEYED	
PLOTTED	
TEMPLATE	
AREAS	
CHECKED	
FINAL SURVEY	
NOTE BOOK	
NO.	

DATE	
BY	
SURVEYED	
PLOTTED	
TEMPLATE	
AREAS	
CHECKED	
ORIGINAL SURVEY	
NOTE BOOK	
NO.	



NOTES

EXISTING UTILITIES SHOWN ARE BASED ON SUE LOCATE INFORMATION. DEPTHS OF UTILITIES ARE BASED ON ASSUMED DEPTHS OR RECORD INFORMATION IF AVAILABLE. EXTENTS OF UNDERGROUND STRUCTURES ARE ESTIMATED BASED ON UTILITY ATLAS INFORMATION, EXISTING AND PROPOSED SEWER IS SHOWN BASED ON SURVEY DATA, ATLAS INFORMATION AND THE PROPOSED PLANS.



D162A76-Sht-XS-KDR-4A.dgn	DESIGNED - MKW	REVISED -
USER NAME = Imnainggoln	DRAWN - ZMZ	REVISED -
PLOT SCALE = 20.0000' / in.	CHECKED - JMG	REVISED -
PLOT DATE = 1/31/2020	DATE - 1/29/20	REVISED -

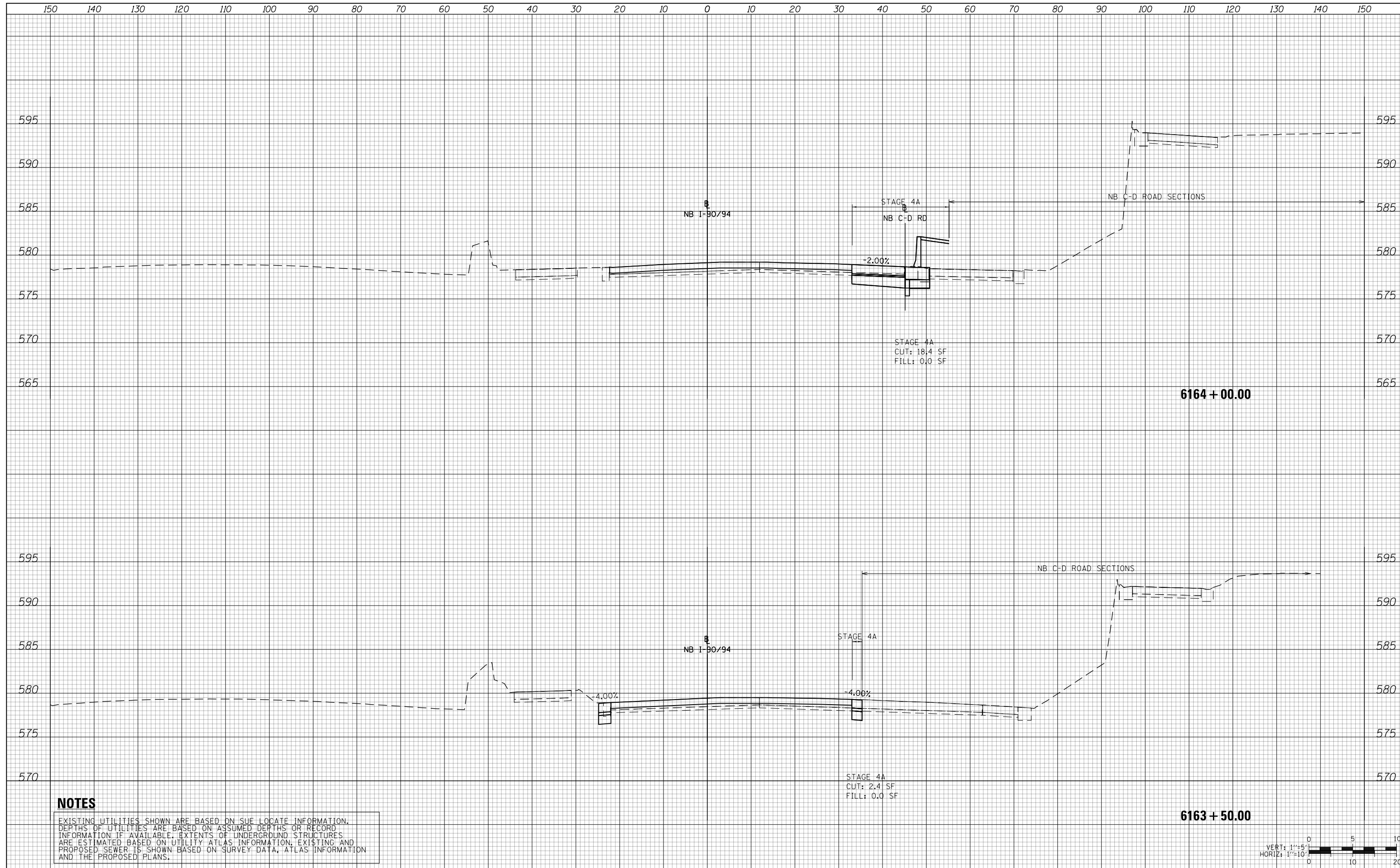
**STATE OF ILLINOIS
DEPARTMENT OF TRANSPORTATION**

CROSS SECTION			
NB I-90/94 STAGE 4A			
SCALE: 10:H 5:V	SHEET 30	OF 33 SHEETS	STA. 6162+50.00 TO STA. 6163+00.00

F.A.I. RTE.	SECTION	COUNTY	TOTAL SHEETS	SHEET NO.
90/94/290	2015-019R	COOK	2155	1880
CONTRACT NO. 62A76				
ILLINOIS FED. AID PROJECT				

DATE	
BY	
SURVEYED	
PLOTTED	
TEMPLATE	
AREAS	
CHECKED	
NO.	

DATE	
BY	
SURVEYED	
PLOTTED	
TEMPLATE	
AREAS	
CHECKED	
NO.	



NOTES

EXISTING UTILITIES SHOWN ARE BASED ON SUE LOCATE INFORMATION. DEPTHS OF UTILITIES ARE BASED ON ASSUMED DEPTHS OR RECORD INFORMATION IF AVAILABLE. EXTENTS OF UNDERGROUND STRUCTURES ARE ESTIMATED BASED ON UTILITY ATLAS INFORMATION, EXISTING AND PROPOSED SEWER IS SHOWN BASED ON SURVEY DATA, ATLAS INFORMATION AND THE PROPOSED PLANS.



D162A76-Sht-XS-KDR-4A.dgn	DESIGNED - MKW	REVISED -
USER NAME = Imnaingolan	DRAWN - ZMZ	REVISED -
PLOT SCALE = 20.0000' / in.	CHECKED - JMG	REVISED -
PLOT DATE = 1/31/2020	DATE - 1/29/20	REVISED -

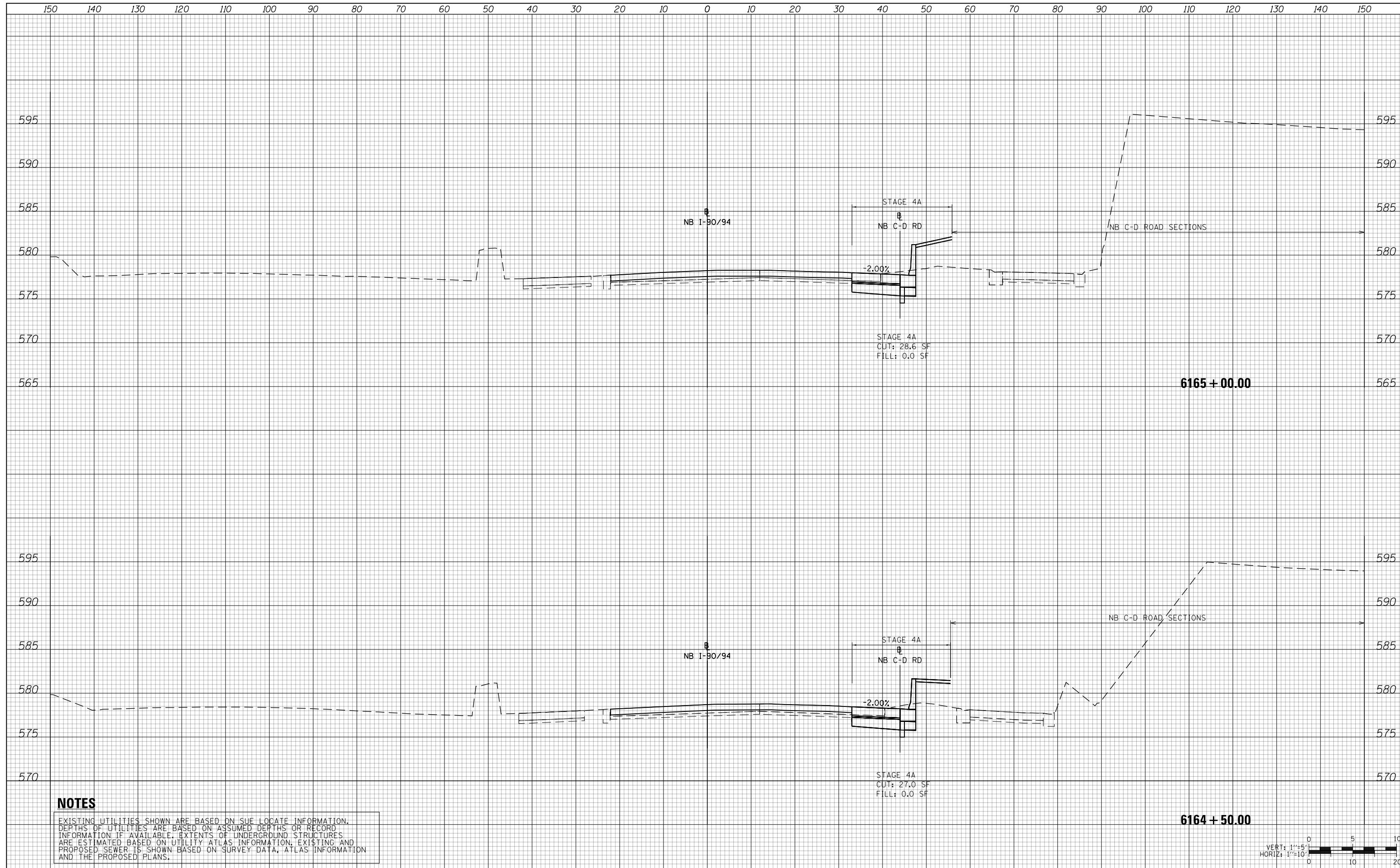
**STATE OF ILLINOIS
DEPARTMENT OF TRANSPORTATION**

CROSS SECTION			
NB I-90/94 STAGE 4A			
SCALE: 10:H 5:V	SHEET 31	OF 33 SHEETS	STA. 6163+50.00 TO STA. 6164+00.00

F.A.I. RTE.	SECTION	COUNTY	TOTAL SHEETS	SHEET NO.
90/94/290	2015-019R	COOK	2155	1881
CONTRACT NO. 62A76				
ILLINOIS FED. AID PROJECT				

DATE	
BY	
SURVEYED	
PLOTTED	
TEMPLATE	
AREAS	
CHECKED	
FINAL SURVEY	
NOTE BOOK	
NO.	

DATE	
BY	
SURVEYED	
PLOTTED	
TEMPLATE	
AREAS	
CHECKED	
ORIGINAL SURVEY	
NOTE BOOK	
NO.	



NOTES

EXISTING UTILITIES SHOWN ARE BASED ON SUE LOCATE INFORMATION. DEPTHS OF UTILITIES ARE BASED ON ASSUMED DEPTHS OR RECORD INFORMATION IF AVAILABLE. EXTENTS OF UNDERGROUND STRUCTURES ARE ESTIMATED BASED ON UTILITY ATLAS INFORMATION, EXISTING AND PROPOSED SEWER IS SHOWN BASED ON SURVEY DATA, ATLAS INFORMATION AND THE PROPOSED PLANS.



D162A76-Sht-XS-KDR-4A.dgn	DESIGNED - MKW	REVISED -
USER NAME = Imnaingolan	DRAWN - ZMZ	REVISED -
PLOT SCALE = 20.0000' / in.	CHECKED - JMG	REVISED -
PLOT DATE = 1/31/2020	DATE - 1/29/20	REVISED -

**STATE OF ILLINOIS
DEPARTMENT OF TRANSPORTATION**

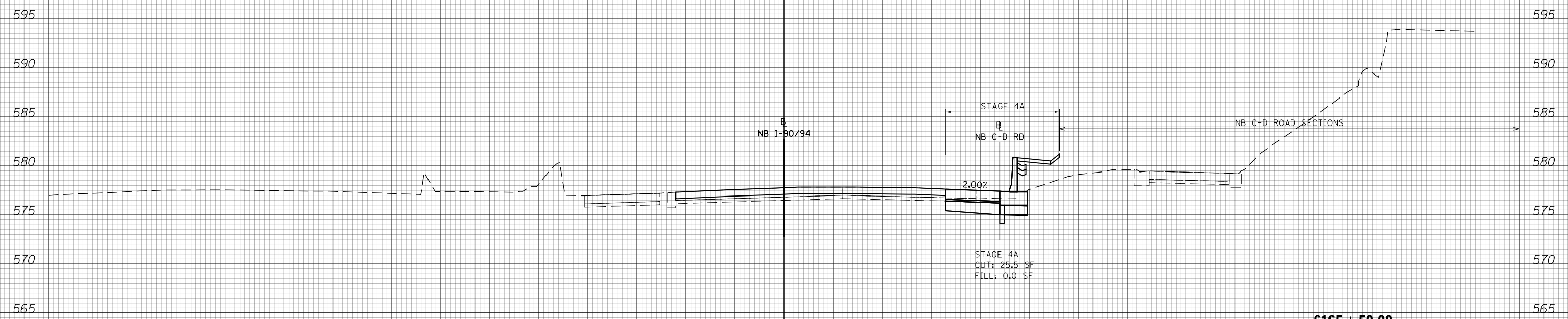
CROSS SECTION			
NB I-90/94 STAGE 4A			
SCALE: 10:H 5:V	SHEET 32	OF 33 SHEETS	STA. 6164+50.00 TO STA. 6165+00.00

F.A.I. RTE.	SECTION	COUNTY	TOTAL SHEETS	SHEET NO.
90/94/290	2015-019R	COOK	2155	1882
CONTRACT NO. 62A76				
ILLINOIS FED. AID PROJECT				

150 140 130 120 110 100 90 80 70 60 50 40 30 20 10 0 10 20 30 40 50 60 70 80 90 100 110 120 130 140 150

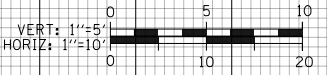
DATE	
BY	
FINAL SURVEY NO.	
SURVEYED PLOTTED AREAS CHECKED	
NOTE BOOK	
TEMPLATE AREAS CHECKED	

DATE	
BY	
ORIGINAL SURVEY NO.	
SURVEYED PLOTTED AREAS CHECKED	
NOTE BOOK	
TEMPLATE AREAS CHECKED	



NOTES

EXISTING UTILITIES SHOWN ARE BASED ON SUE LOCATE INFORMATION. DEPTHS OF UTILITIES ARE BASED ON ASSUMED DEPTHS OR RECORD INFORMATION IF AVAILABLE. EXTENTS OF UNDERGROUND STRUCTURES ARE ESTIMATED BASED ON UTILITY ATLAS INFORMATION, EXISTING AND PROPOSED SEWER IS SHOWN BASED ON SURVEY DATA, ATLAS INFORMATION AND THE PROPOSED PLANS.



D162A76-Sht-XS-KDR-4A.dgn	DESIGNED - MKW	REVISED -
USER NAME = Imnaingolan	DRAWN - ZMZ	REVISED -
PLOT SCALE = 20.0000' / in.	CHECKED - JMG	REVISED -
PLOT DATE = 1/31/2020	DATE - 1/29/20	REVISED -

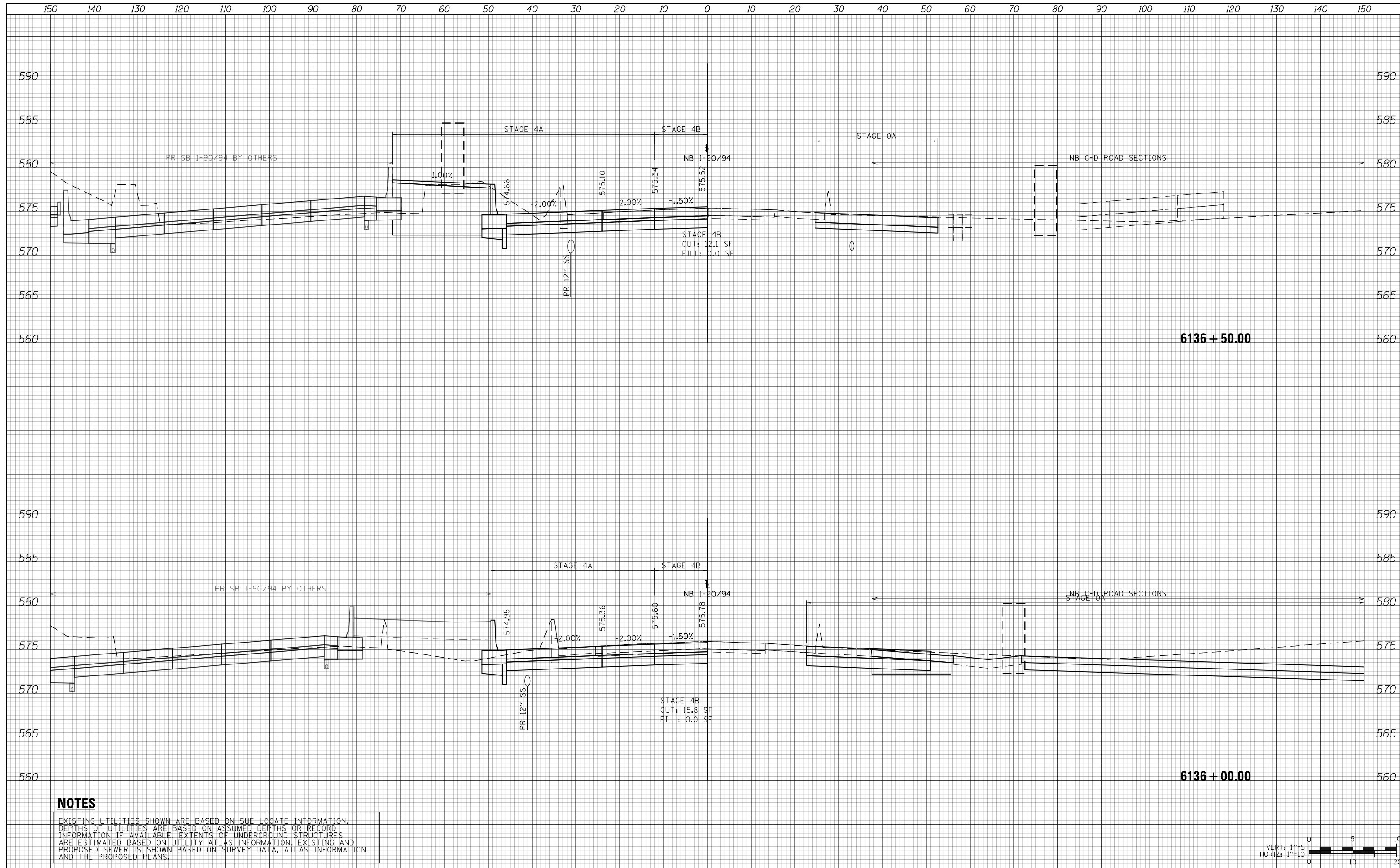
**STATE OF ILLINOIS
DEPARTMENT OF TRANSPORTATION**

CROSS SECTION	
NB I-90/94 STAGE 4A	
SCALE: 10:H 5:V	SHEET 33 OF 33 SHEETS
STA. 6165+50.00 TO STA. 6165+50.00	

F.A.I. RTE.	SECTION	COUNTY	TOTAL SHEETS	SHEET NO.
90/94/290	2015-019R	COOK	2155	1883
CONTRACT NO. 62A76				
ILLINOIS FED. AID PROJECT				

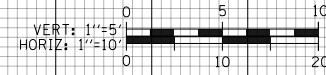
DATE	
BY	
FINAL SURVEY	
SURVEYED	
PLOTTED	
TEMPLATE	
AREAS	
CHECKED	
NO.	

DATE	
BY	
ORIGINAL SURVEY	
SURVEYED	
PLOTTED	
TEMPLATE	
AREAS	
CHECKED	
NO.	



NOTES

EXISTING UTILITIES SHOWN ARE BASED ON SUE LOCATE INFORMATION. DEPTHS OF UTILITIES ARE BASED ON ASSUMED DEPTHS OR RECORD INFORMATION IF AVAILABLE. EXTENTS OF UNDERGROUND STRUCTURES ARE ESTIMATED BASED ON UTILITY ATLAS INFORMATION, EXISTING AND PROPOSED SEWER IS SHOWN BASED ON SURVEY DATA, ATLAS INFORMATION AND THE PROPOSED PLANS.



D162A76-Sht-XS-KDR-4B.dgn	DESIGNED - MKW	REVISED -
USER NAME = zmaranko	DRAWN - ZMZ	REVISED -
PLOT SCALE = 20.0000' / in.	CHECKED - JMG	REVISED -
PLOT DATE = 3/9/2020	DATE - 3/4/20	REVISED -

**STATE OF ILLINOIS
DEPARTMENT OF TRANSPORTATION**

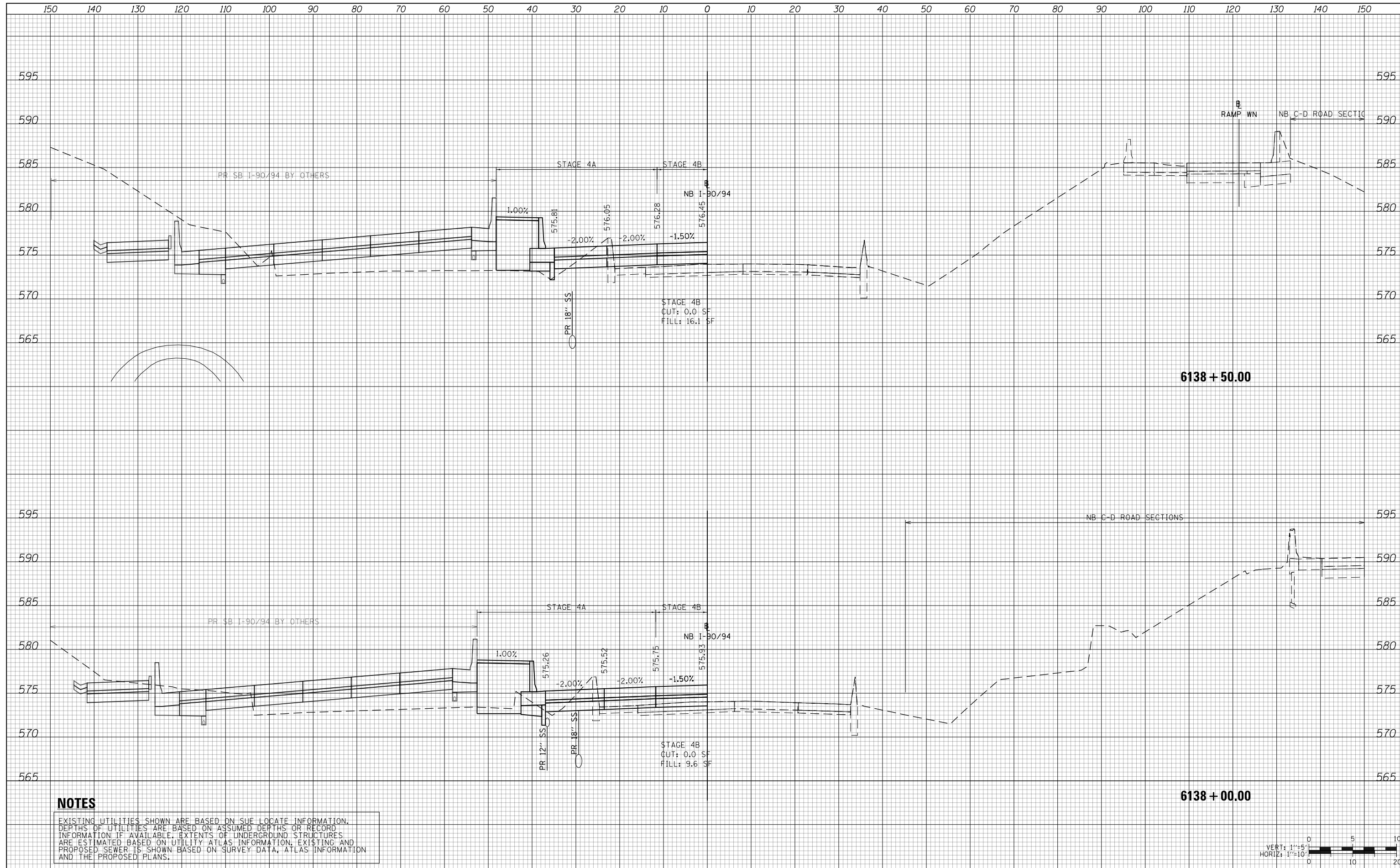
**CROSS SECTION
NB I-90/94 STAGE 4B**

SCALE: 10:H 5:V SHEET 1 OF 31 SHEETS STA. 6136+00.00 TO STA. 6136+50.00

F.A.I. RTE.	SECTION	COUNTY	TOTAL SHEETS	SHEET NO.
90/94/290	2015-019R	COOK	2155	1884
CONTRACT NO. 62A76				
ILLINOIS FED. AID PROJECT				

DATE	
BY	
SURVEYED	
PLOTTED	
TEMPLATE	
AREAS	
CHECKED	
FINAL SURVEY	
NOTE BOOK	
NO.	

DATE	
BY	
SURVEYED	
PLOTTED	
TEMPLATE	
AREAS	
CHECKED	
ORIGINAL SURVEY	
NOTE BOOK	
NO.	



NOTES

EXISTING UTILITIES SHOWN ARE BASED ON SUE LOCATE INFORMATION. DEPTHS OF UTILITIES ARE BASED ON ASSUMED DEPTHS OR RECORD INFORMATION IF AVAILABLE. EXTENTS OF UNDERGROUND STRUCTURES ARE ESTIMATED BASED ON UTILITY ATLAS INFORMATION, EXISTING AND PROPOSED SEWER IS SHOWN BASED ON SURVEY DATA, ATLAS INFORMATION AND THE PROPOSED PLANS.



D162A76-Sht-XS-KDR-4B.dgn	DESIGNED - MKW	REVISED -
USER NAME = zmzaranko	DRAWN - ZMZ	REVISED -
PLOT SCALE = 20.0000' / in.	CHECKED - JMG	REVISED -
PLOT DATE = 3/4/2020	DATE - 3/4/20	REVISED -

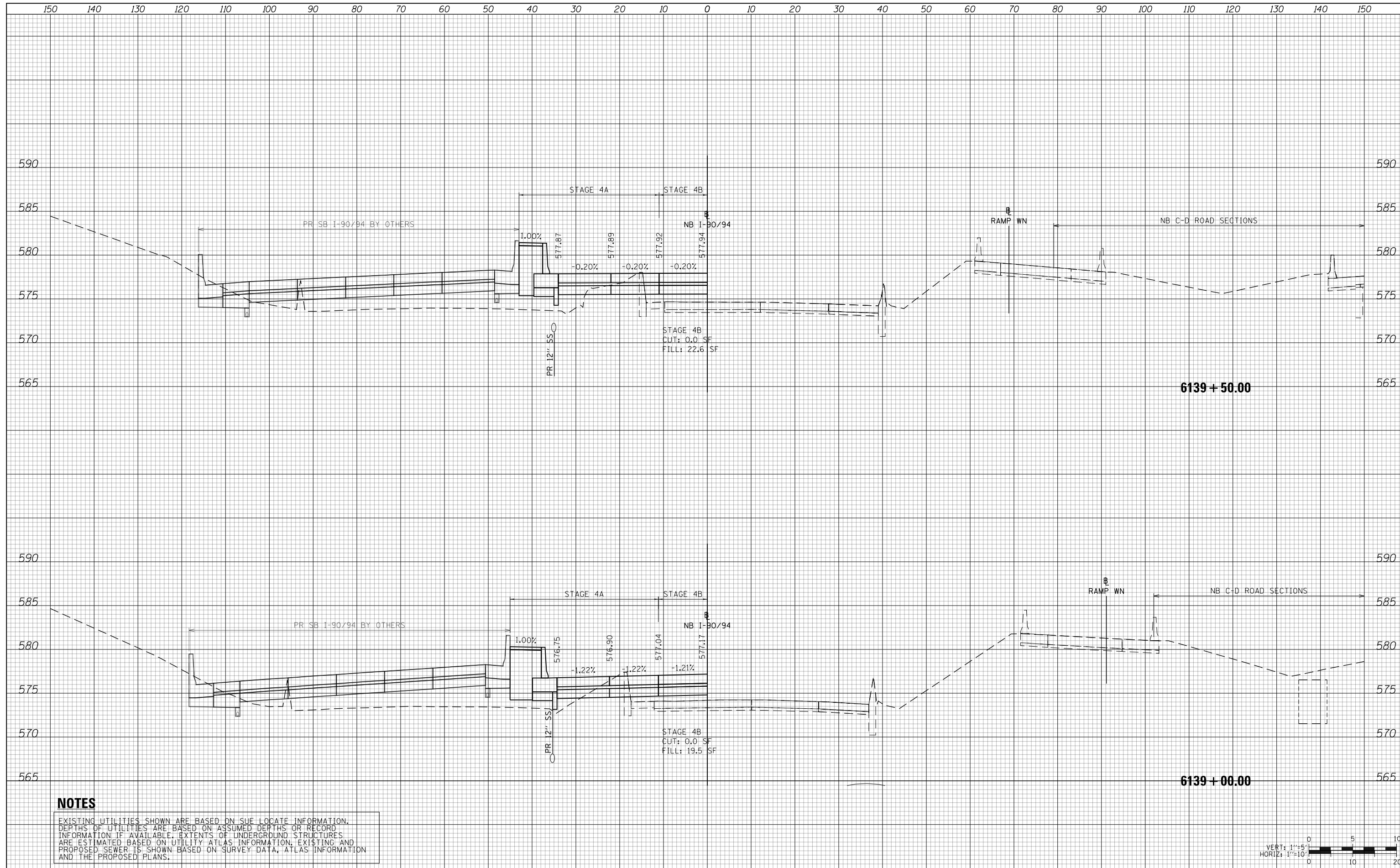
**STATE OF ILLINOIS
DEPARTMENT OF TRANSPORTATION**

CROSS SECTION			
NB I-90/94 STAGE 4B			
SCALE: 10:H 5:V	SHEET 3	OF 31 SHEETS	STA. 6138+00.00 TO STA. 6138+50.00

F.A.I. RTE.	SECTION	COUNTY	TOTAL SHEETS	SHEET NO.
90/94/290	2015-019R	COOK	2155	1886
CONTRACT NO. 62A76				
ILLINOIS FED. AID PROJECT				

DATE	
BY	
SURVEYED	
PLOTTED	
TEMPLATE	
AREAS	
CHECKED	
FINAL SURVEY	
NOTE BOOK	
NO.	

DATE	
BY	
SURVEYED	
PLOTTED	
TEMPLATE	
AREAS	
CHECKED	
ORIGINAL SURVEY	
NOTE BOOK	
NO.	



NOTES

EXISTING UTILITIES SHOWN ARE BASED ON SUE LOCATE INFORMATION. DEPTHS OF UTILITIES ARE BASED ON ASSUMED DEPTHS OR RECORD INFORMATION IF AVAILABLE. EXTENTS OF UNDERGROUND STRUCTURES ARE ESTIMATED BASED ON UTILITY ATLAS INFORMATION, EXISTING AND PROPOSED SEWER IS SHOWN BASED ON SURVEY DATA, ATLAS INFORMATION AND THE PROPOSED PLANS.



D162A76-Sht-XS-KDR-4B.dgn	DESIGNED - MKW	REVISED -
USER NAME = zmaranko	DRAWN - ZMZ	REVISED -
PLOT SCALE = 20.0000' / in.	CHECKED - JMG	REVISED -
PLOT DATE = 3/4/2020	DATE - 3/4/20	REVISED -

**STATE OF ILLINOIS
DEPARTMENT OF TRANSPORTATION**

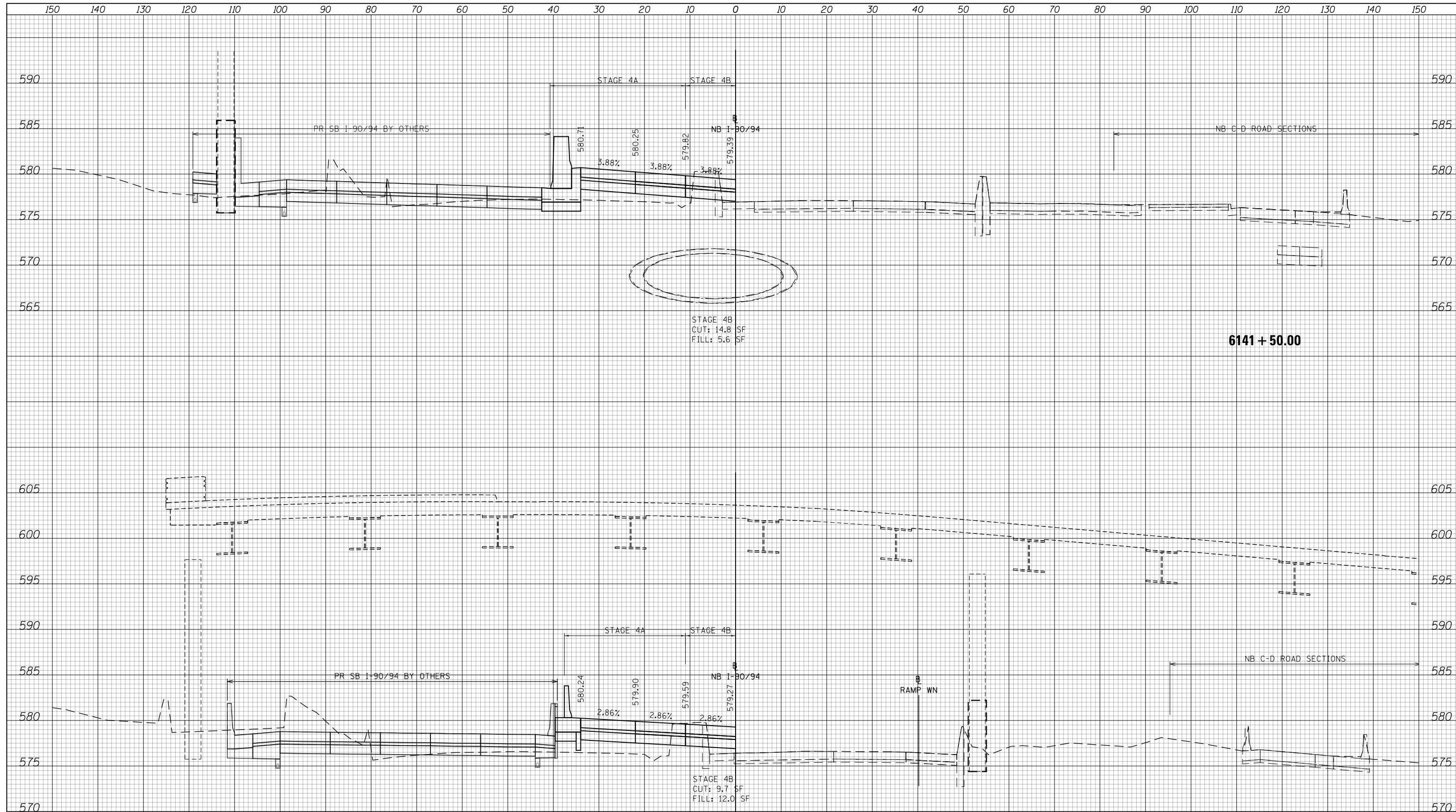
**CROSS SECTION
NB I-90/94 STAGE 4B**

SCALE: 10:H 5:V SHEET 4 OF 31 SHEETS STA. 6139+00.00 TO STA. 6139+50.00

F.A.I. RTE.	SECTION	COUNTY	TOTAL SHEETS	SHEET NO.
90/94/290	2015-019R	COOK	2155	1887
CONTRACT NO. 62A76				
ILLINOIS FED. AID PROJECT				

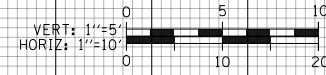
DATE	
BY	
SURVEYED	
PLOTTED	
TEMPLATE	
AREAS	
CHECKED	
FINAL SURVEY	
NOTE BOOK	
NO.	

DATE	
BY	
SURVEYED	
PLOTTED	
TEMPLATE	
AREAS	
CHECKED	
ORIGINAL SURVEY	
NOTE BOOK	
NO.	



NOTES

EXISTING UTILITIES SHOWN ARE BASED ON SUE LOCATE INFORMATION. DEPTHS OF UTILITIES ARE BASED ON ASSUMED DEPTHS OR RECORD INFORMATION IF AVAILABLE. EXTENTS OF UNDERGROUND STRUCTURES ARE ESTIMATED BASED ON UTILITY ATLAS INFORMATION, EXISTING AND PROPOSED SEWER IS SHOWN BASED ON SURVEY DATA, ATLAS INFORMATION AND THE PROPOSED PLANS.



D162476-Sht-XS-KDR-4B.dgn	DESIGNED - MKW	REVISED -
USER NAME = Imnaingolan	DRAWN - ZMZ	REVISED -
PLOT SCALE = 20.0000' / in.	CHECKED - JMG	REVISED -
PLOT DATE = 1/31/2020	DATE - 1/29/20	REVISED -

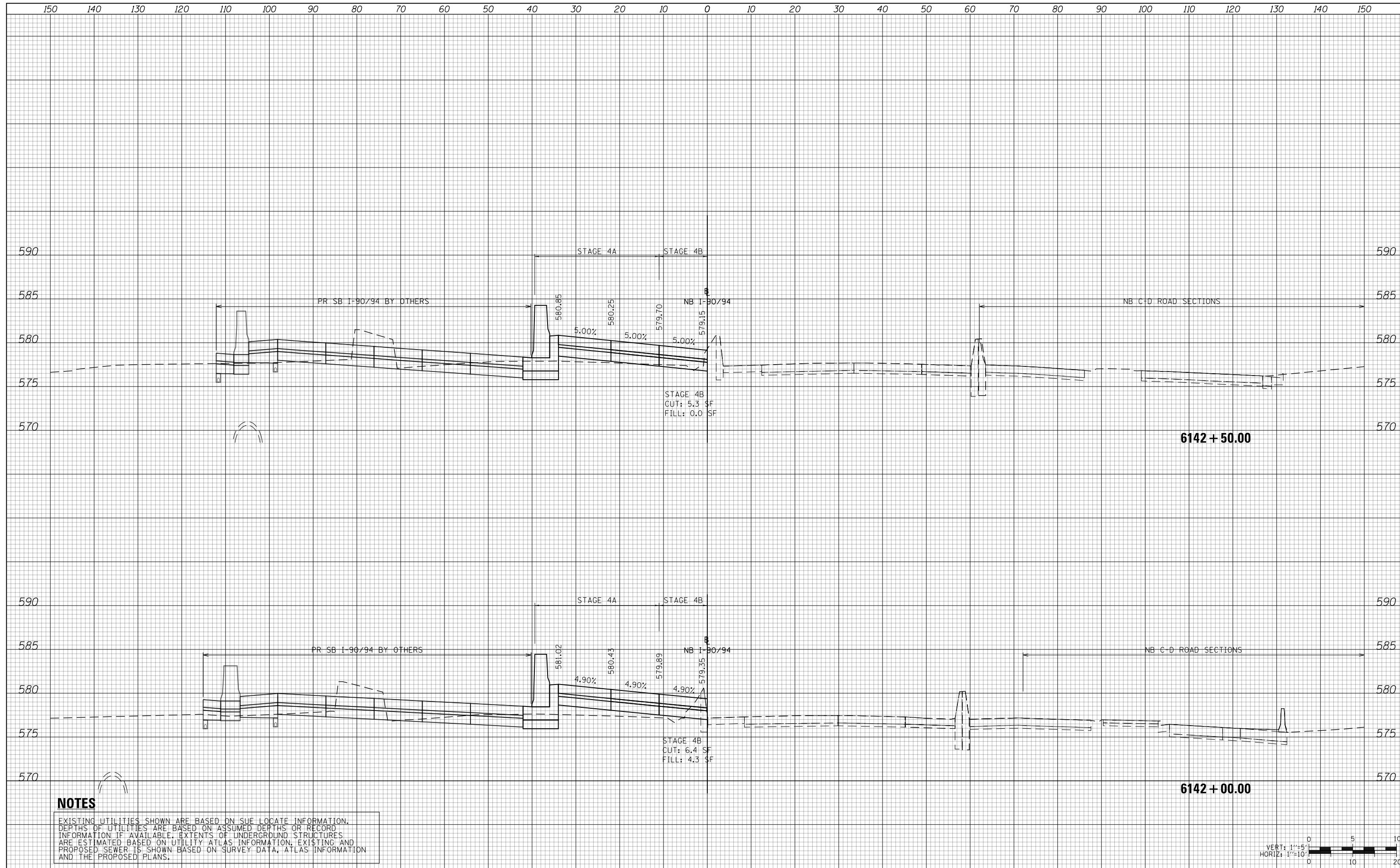
**STATE OF ILLINOIS
DEPARTMENT OF TRANSPORTATION**

CROSS SECTION			
NB I-90/94 STAGE 4B			
SCALE: 10'H 5'V	SHEET 6	OF 31 SHEETS	STA. 6141+00.00 TO STA. 6141+50.00

F.A.I. RTE.	SECTION	COUNTY	TOTAL SHEETS	SHEET NO.
90/94/290	2015-019R	COOK	2155	1889
CONTRACT NO. 62A76				
ILLINOIS FED. AID PROJECT				

DATE	
BY	
SURVEYED	
PLOTTED	
TEMPLATE	
AREAS CHECKED	
FINAL SURVEY	
NOTE BOOK	
NO.	

DATE	
BY	
SURVEYED	
PLOTTED	
TEMPLATE	
AREAS CHECKED	
ORIGINAL SURVEY	
NOTE BOOK	
NO.	



NOTES

EXISTING UTILITIES SHOWN ARE BASED ON SUE LOCATE INFORMATION. DEPTHS OF UTILITIES ARE BASED ON ASSUMED DEPTHS OR RECORD INFORMATION IF AVAILABLE. EXTENTS OF UNDERGROUND STRUCTURES ARE ESTIMATED BASED ON UTILITY ATLAS INFORMATION, EXISTING AND PROPOSED SEWER IS SHOWN BASED ON SURVEY DATA, ATLAS INFORMATION AND THE PROPOSED PLANS.

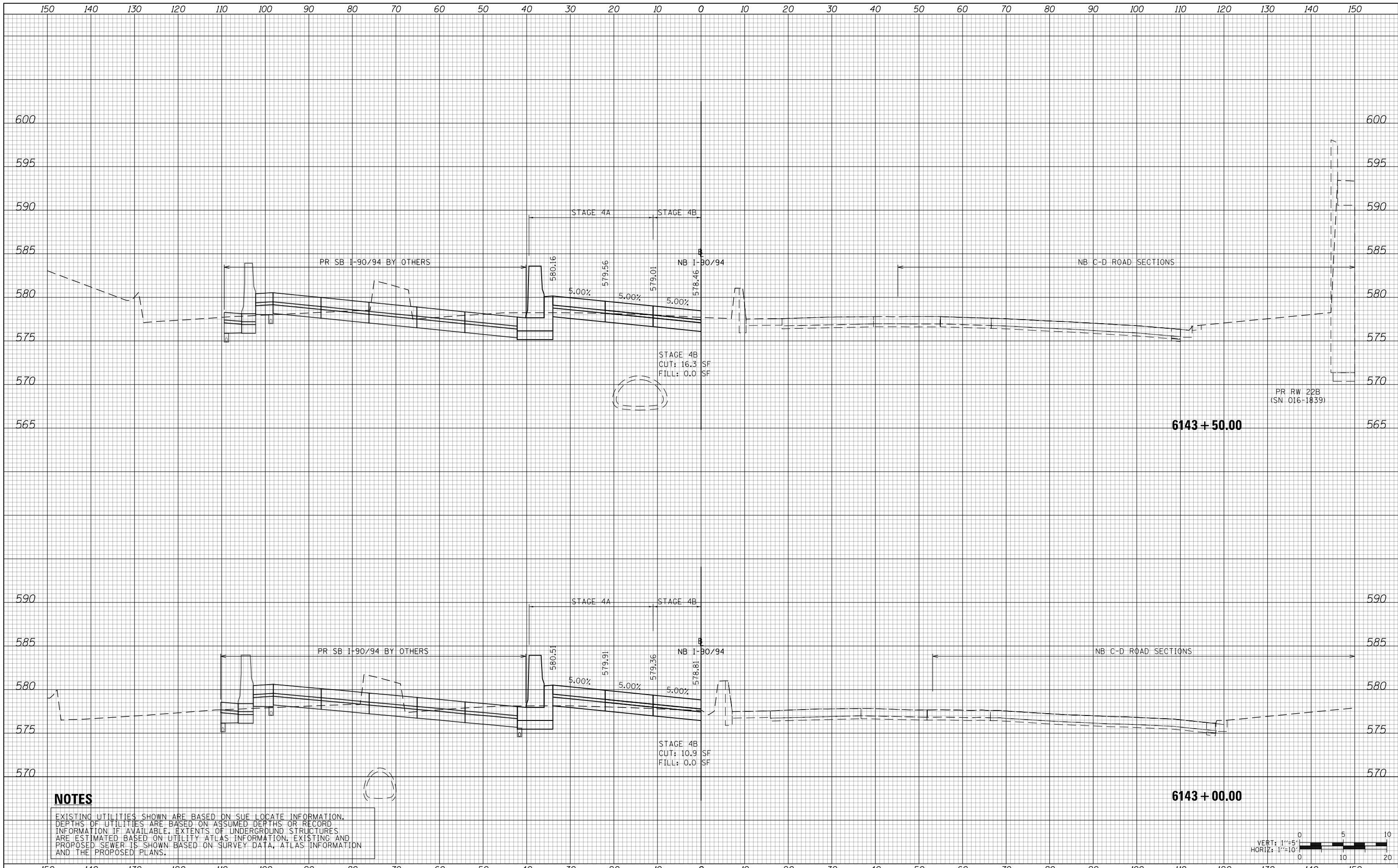


D162A76-Sht-XS-KDR-4B.dgn	DESIGNED - MKW	REVISED -
USER NAME = Imnaingolan	DRAWN - ZMZ	REVISED -
PLOT SCALE = 20.0000' / in.	CHECKED - JMG	REVISED -
PLOT DATE = 1/31/2020	DATE - 1/29/20	REVISED -

**STATE OF ILLINOIS
DEPARTMENT OF TRANSPORTATION**

CROSS SECTION			
NB I-90/94 STAGE 4B			
SCALE: 10'H 5'V	SHEET 7	OF 31 SHEETS	STA. 6142+00.00 TO STA. 6142+50.00

F.A.I. RTE.	SECTION	COUNTY	TOTAL SHEETS	SHEET NO.
90/94/290	2015-019R	COOK	2155	1890
CONTRACT NO. 62A76				
ILLINOIS FED. AID PROJECT				



DATE	
BY	
SURVEYED	
PLOTTED	
TEMPLATE	
AREAS	
CHECKED	
FINAL SURVEY NO.	

DATE	
BY	
SURVEYED	
PLOTTED	
TEMPLATE	
AREAS	
CHECKED	
ORIGINAL SURVEY NO.	

NOTES

EXISTING UTILITIES SHOWN ARE BASED ON SUE LOCATE INFORMATION. DEPTHS OF UTILITIES ARE BASED ON ASSUMED DEPTHS OR RECORD INFORMATION IF AVAILABLE. EXTENTS OF UNDERGROUND STRUCTURES ARE ESTIMATED BASED ON UTILITY ATLAS INFORMATION, EXISTING AND PROPOSED SEWER IS SHOWN BASED ON SURVEY DATA, ATLAS INFORMATION AND THE PROPOSED PLANS.



D162A76-Sht-XS-KDR-4B.dgn	DESIGNED - MKW	REVISED -
USER NAME = Imnainggolan	DRAWN - ZMZ	REVISED -
PLOT SCALE = 20.0000' / in.	CHECKED - JMG	REVISED -
PLOT DATE = 1/31/2020	DATE - 1/29/20	REVISED -

**STATE OF ILLINOIS
DEPARTMENT OF TRANSPORTATION**

CROSS SECTION	
NB I-90/94 STAGE 4B	
SCALE: 10'H 5"V	SHEET 8 OF 31 SHEETS
STA. 6143+00.00 TO STA. 6143+50.00	

F.A.I. RTE.	SECTION	COUNTY	TOTAL SHEETS	SHEET NO.
90/94/290	2015-019R	COOK	2155	1891
CONTRACT NO. 62A76				
ILLINOIS FED. AID PROJECT				

150 140 130 120 110 100 90 80 70 60 50 40 30 20 10 0 10 20 30 40 50 60 70 80 90 100 110 120 130 140 150

DATE	
BY	
FINAL SURVEY NO.	
SURVEYED PLOTTED AREAS CHECKED	
TEMPLATE	
NOTE BOOK	
AREAS CHECKED	

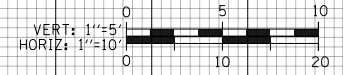
DATE	
BY	
ORIGINAL SURVEY NO.	
SURVEYED PLOTTED AREAS CHECKED	
TEMPLATE	
NOTE BOOK	
AREAS CHECKED	



NOTES

EXISTING UTILITIES SHOWN ARE BASED ON SUE LOCATE INFORMATION. DEPTHS OF UTILITIES ARE BASED ON ASSUMED DEPTHS OR RECORD INFORMATION IF AVAILABLE. EXTENTS OF UNDERGROUND STRUCTURES ARE ESTIMATED BASED ON UTILITY ATLAS INFORMATION, EXISTING AND PROPOSED SEWER IS SHOWN BASED ON SURVEY DATA, ATLAS INFORMATION AND THE PROPOSED PLANS.

6144 + 00.00



D162476-Sht-XS-KDR-4B.dgn	DESIGNED - MKW	REVISED -
USER NAME = Imnaingolan	DRAWN - ZMZ	REVISED -
PLOT SCALE = 20.0000' / in.	CHECKED - JMG	REVISED -
PLOT DATE = 1/31/2020	DATE - 1/29/20	REVISED -

STATE OF ILLINOIS
DEPARTMENT OF TRANSPORTATION

CROSS SECTION
NB I-90/94 STAGE 4B

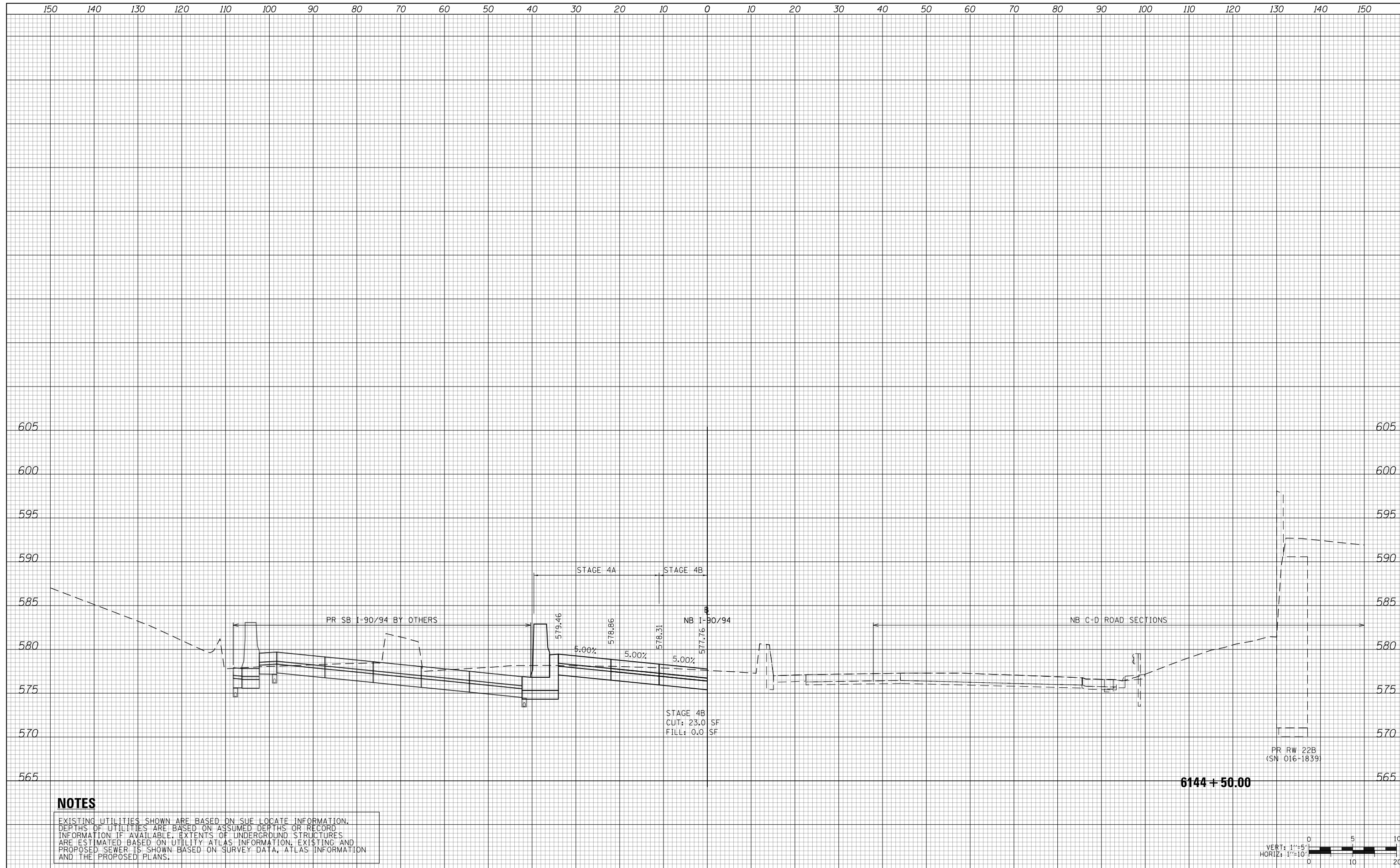
SCALE: 10:H 5:V SHEET 9 OF 31 SHEETS STA. 6144+00.00 TO STA. 6144+00.00

F.A.I. RTE.	SECTION	COUNTY	TOTAL SHEETS	SHEET NO.
90/94/290	2015-019R	COOK	2155	1892
CONTRACT NO. 62A76				

ILLINOIS FED. AID PROJECT

DATE	
BY	
SURVEYED	
PLOTTED	
TEMPLATE	
AREAS	
CHECKED	
FINAL SURVEY	
NOTE BOOK	
NO.	

DATE	
BY	
SURVEYED	
PLOTTED	
TEMPLATE	
AREAS	
CHECKED	
ORIGINAL SURVEY	
NOTE BOOK	
NO.	



NOTES

EXISTING UTILITIES SHOWN ARE BASED ON SUE LOCATE INFORMATION. DEPTHS OF UTILITIES ARE BASED ON ASSUMED DEPTHS OR RECORD INFORMATION IF AVAILABLE. EXTENTS OF UNDERGROUND STRUCTURES ARE ESTIMATED BASED ON UTILITY ATLAS INFORMATION, EXISTING AND PROPOSED SEWER IS SHOWN BASED ON SURVEY DATA, ATLAS INFORMATION AND THE PROPOSED PLANS.



D162A76-Sht-XS-KDR-4B.dgn	DESIGNED - MKW	REVISED -
USER NAME = Imnaingolan	DRAWN - ZMZ	REVISED -
PLOT SCALE = 20.0000' / in.	CHECKED - JMG	REVISED -
PLOT DATE = 1/31/2020	DATE - 1/29/20	REVISED -

**STATE OF ILLINOIS
DEPARTMENT OF TRANSPORTATION**

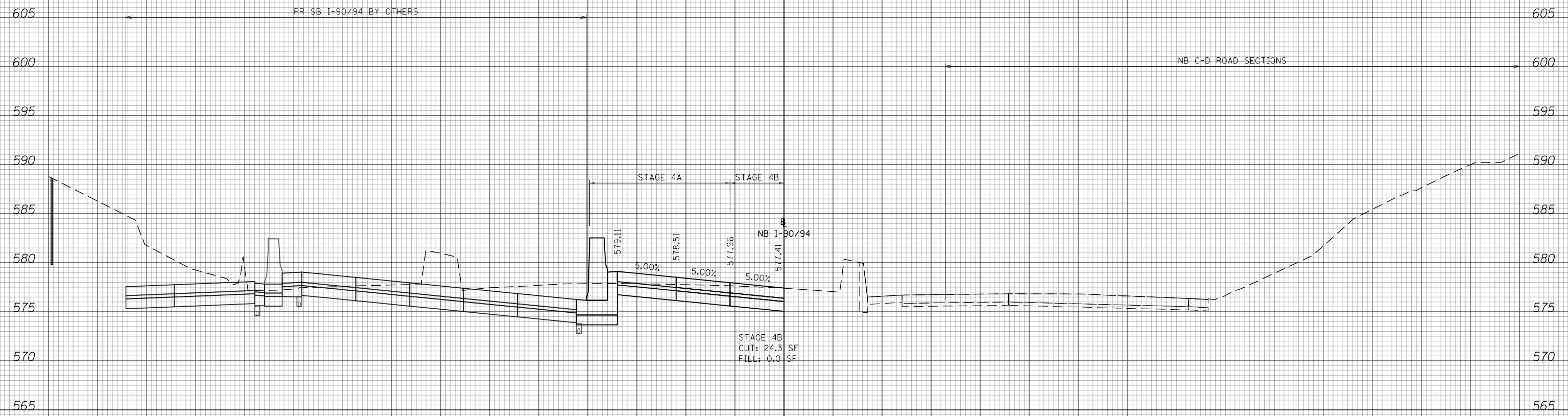
CROSS SECTION	
NB I-90/94 STAGE 4B	
SCALE: 10:H 5:V	SHEET 10 OF 31 SHEETS
STA. 6144+50.00 TO STA. 6144+50.00	

F.A.I. RTE.	SECTION	COUNTY	TOTAL SHEETS	SHEET NO.
90/94/290	2015-019R	COOK	2155	1893
CONTRACT NO. 62A76				
ILLINOIS FED. AID PROJECT				

150 140 130 120 110 100 90 80 70 60 50 40 30 20 10 0 10 20 30 40 50 60 70 80 90 100 110 120 130 140 150

DATE	
BY	
SURVEYED	
PLOTTED	
TEMPLATE	
AREAS	
CHECKED	
FINAL SURVEY	
NOTE BOOK	
NO.	

DATE	
BY	
SURVEYED	
PLOTTED	
TEMPLATE	
AREAS	
CHECKED	
ORIGINAL SURVEY	
NOTE BOOK	
NO.	



NOTES

EXISTING UTILITIES SHOWN ARE BASED ON SUE LOCATE INFORMATION. DEPTHS OF UTILITIES ARE BASED ON ASSUMED DEPTHS OR RECORD INFORMATION IF AVAILABLE. EXTENTS OF UNDERGROUND STRUCTURES ARE ESTIMATED BASED ON UTILITY ATLAS INFORMATION, EXISTING AND PROPOSED SEWER IS SHOWN BASED ON SURVEY DATA, ATLAS INFORMATION AND THE PROPOSED PLANS.

6145 + 00.00



D162A76-Sht-XS-KDR-4B.dgn
 USER NAME = Imnaingolan
 PLOT SCALE = 20.0000' / in.
 PLOT DATE = 1/31/2020

DESIGNED - MKW
 DRAWN - ZMZ
 CHECKED - JMG
 DATE - 1/29/20

REVISED -
 REVISED -
 REVISED -
 REVISED -

**STATE OF ILLINOIS
 DEPARTMENT OF TRANSPORTATION**

**CROSS SECTION
 NB I-90/94 STAGE 4B**

SCALE: 10:H 5:V SHEET 11 OF 31 SHEETS STA. 6145+00.00 TO STA. 6145+00.00

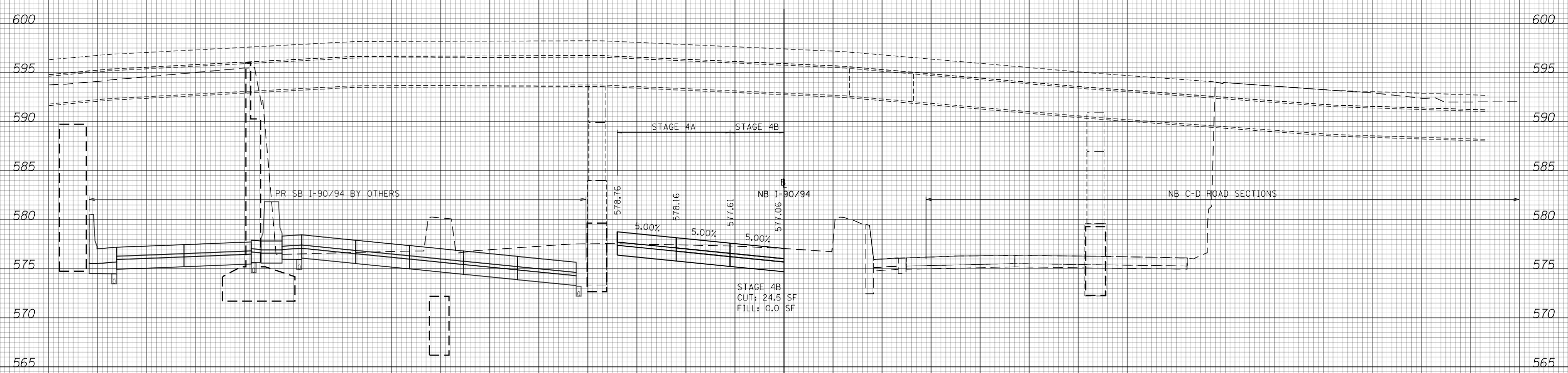
F.A.I. RTE.	SECTION	COUNTY	TOTAL SHEETS	SHEET NO.
90/94/290	2015-019R	COOK	2155	1894
CONTRACT NO. 62A76				

ILLINOIS FED. AID PROJECT

150 140 130 120 110 100 90 80 70 60 50 40 30 20 10 0 10 20 30 40 50 60 70 80 90 100 110 120 130 140 150

DATE	
BY	
FINAL SURVEY NO.	
SURVEYED PLOTTED AREAS CHECKED	
TEMPLATE	
AREAS CHECKED	

DATE	
BY	
ORIGINAL SURVEY NO.	
SURVEYED PLOTTED AREAS CHECKED	
TEMPLATE	
AREAS CHECKED	



NOTES

EXISTING UTILITIES SHOWN ARE BASED ON SUE LOCATE INFORMATION. DEPTHS OF UTILITIES ARE BASED ON ASSUMED DEPTHS OR RECORD INFORMATION IF AVAILABLE. EXTENTS OF UNDERGROUND STRUCTURES ARE ESTIMATED BASED ON UTILITY ATLAS INFORMATION, EXISTING AND PROPOSED SEWER IS SHOWN BASED ON SURVEY DATA, ATLAS INFORMATION AND THE PROPOSED PLANS.

6145 + 50.00



D162A76-Sht-XS-KDR-4B.dgn	DESIGNED - MKW	REVISED -
USER NAME = Imnaingolan	DRAWN - ZMZ	REVISED -
PLOT SCALE = 20.0000' / in.	CHECKED - JMG	REVISED -
PLOT DATE = 1/31/2020	DATE - 1/29/20	REVISED -

**STATE OF ILLINOIS
DEPARTMENT OF TRANSPORTATION**

**CROSS SECTION
NB I-90/94 STAGE 4B**

SCALE: 10'H 5'V SHEET 12 OF 31 SHEETS STA. 6145+50.00 TO STA. 6145+50.00

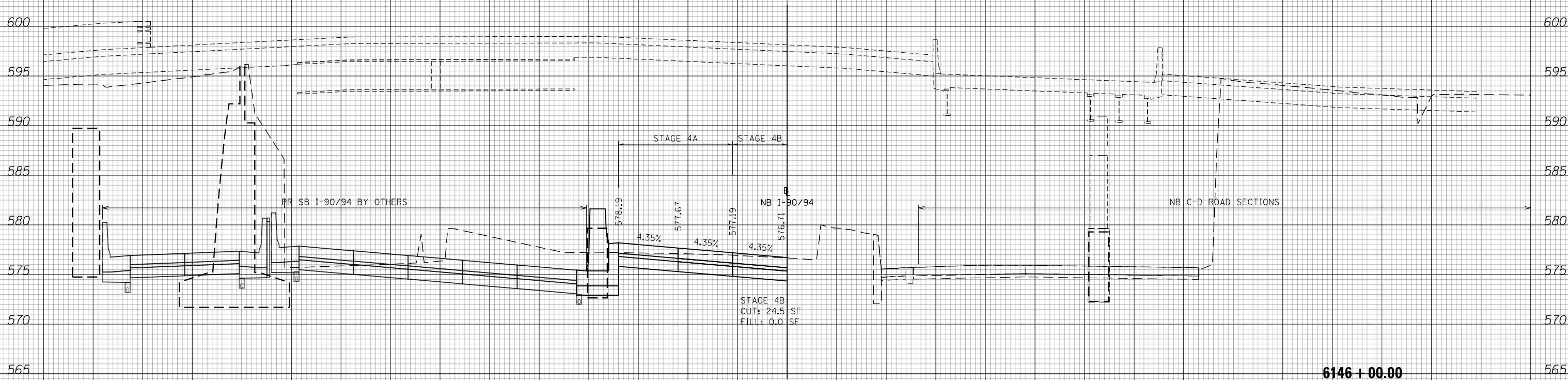
F.A.I. RTE.	SECTION	COUNTY	TOTAL SHEETS	SHEET NO.
90/94/290	2015-019R	COOK	2155	1895
CONTRACT NO. 62A76				

ILLINOIS FED. AID PROJECT

150 140 130 120 110 100 90 80 70 60 50 40 30 20 10 0 10 20 30 40 50 60 70 80 90 100 110 120 130 140 150

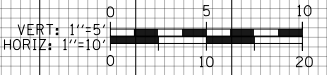
DATE	
BY	
SURVEYED	
PLOTTED	
TEMPLATE	
AREAS	
CHECKED	
FINAL SURVEY	
NOTE BOOK	
NO.	

DATE	
BY	
SURVEYED	
PLOTTED	
TEMPLATE	
AREAS	
CHECKED	
ORIGINAL SURVEY	
NOTE BOOK	
NO.	



NOTES

EXISTING UTILITIES SHOWN ARE BASED ON SUE LOCATE INFORMATION. DEPTHS OF UTILITIES ARE BASED ON ASSUMED DEPTHS OR RECORD INFORMATION IF AVAILABLE. EXTENTS OF UNDERGROUND STRUCTURES ARE ESTIMATED BASED ON UTILITY ATLAS INFORMATION, EXISTING AND PROPOSED SEWER IS SHOWN BASED ON SURVEY DATA, ATLAS INFORMATION AND THE PROPOSED PLANS.



D162476-Sht-XS-KDR-4B.dgn	DESIGNED - MKW	REVISED -
USER NAME = Imnaingolan	DRAWN - ZMZ	REVISED -
PLOT SCALE = 20.0000' / in.	CHECKED - JMG	REVISED -
PLOT DATE = 1/31/2020	DATE - 1/29/20	REVISED -


**STATE OF ILLINOIS
DEPARTMENT OF TRANSPORTATION**

CROSS SECTION			
NB I-90/94 STAGE 4B			
SCALE: 10'H 5'V	SHEET 13	OF 31 SHEETS	STA. 6146+00.00 TO STA. 6146+00.00

F.A.I. RTE.	SECTION	COUNTY	TOTAL SHEETS	SHEET NO.
90/94/290	2015-019R	COOK	2155	1896
CONTRACT NO. 62A76				
ILLINOIS FED. AID PROJECT				

DATE	
BY	
SURVEYED	
PLOTTED	
TEMPLATE	
AREAS	
CHECKED	
FINAL SURVEY	
NOTE BOOK	
NO.	

DATE	
BY	
SURVEYED	
PLOTTED	
TEMPLATE	
AREAS	
CHECKED	
ORIGINAL SURVEY	
NOTE BOOK	
NO.	



NOTES

EXISTING UTILITIES SHOWN ARE BASED ON SUE LOCATE INFORMATION. DEPTHS OF UTILITIES ARE BASED ON ASSUMED DEPTHS OR RECORD INFORMATION IF AVAILABLE. EXTENTS OF UNDERGROUND STRUCTURES ARE ESTIMATED BASED ON UTILITY ATLAS INFORMATION, EXISTING AND PROPOSED SEWER IS SHOWN BASED ON SURVEY DATA, ATLAS INFORMATION AND THE PROPOSED PLANS.



D162A76-Sht-XS-KDR-4B.dgn	DESIGNED - MKW	REVISED -
USER NAME = Imnaingolan	DRAWN - ZMZ	REVISED -
PLOT SCALE = 20.0000' / in.	CHECKED - JMG	REVISED -
PLOT DATE = 1/31/2020	DATE - 1/29/20	REVISED -

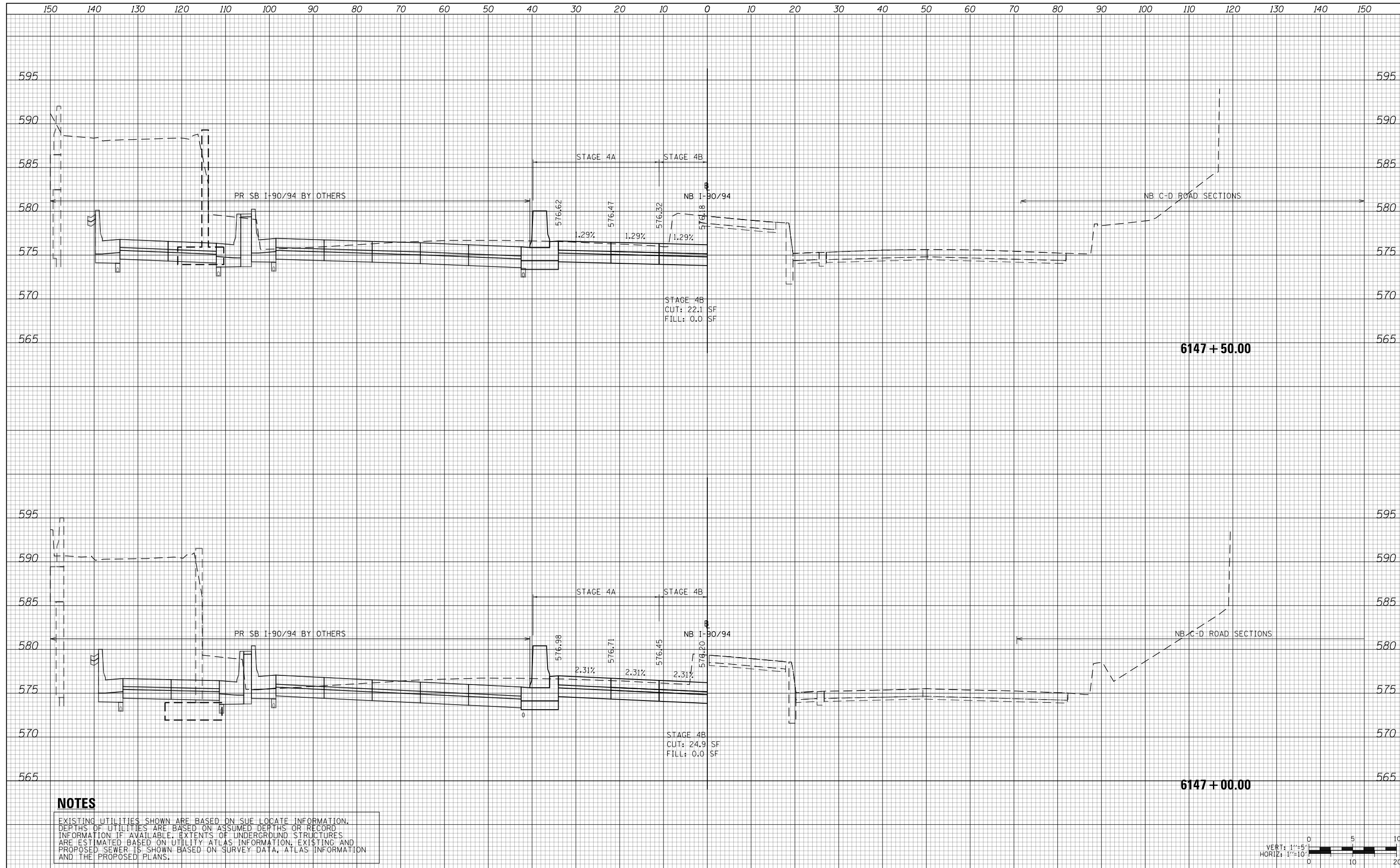
**STATE OF ILLINOIS
DEPARTMENT OF TRANSPORTATION**

CROSS SECTION			
NB I-90/94 STAGE 4B			
SCALE: 10:H 5:V	SHEET 14	OF 31 SHEETS	STA. 6146+50.00 TO STA. 6146+50.00

F.A.I. RTE.	SECTION	COUNTY	TOTAL SHEETS	SHEET NO.
90/94/290	2015-019R	COOK	2155	1897
CONTRACT NO. 62A76				
ILLINOIS FED. AID PROJECT				

DATE	
BY	
SURVEYED	
PLOTTED	
TEMPLATE	
AREAS	
CHECKED	
FINAL SURVEY	
NOTE BOOK	
NO.	

DATE	
BY	
SURVEYED	
PLOTTED	
TEMPLATE	
AREAS	
CHECKED	
ORIGINAL SURVEY	
NOTE BOOK	
NO.	



NOTES

EXISTING UTILITIES SHOWN ARE BASED ON SUE LOCATE INFORMATION. DEPTHS OF UTILITIES ARE BASED ON ASSUMED DEPTHS OR RECORD INFORMATION IF AVAILABLE. EXTENTS OF UNDERGROUND STRUCTURES ARE ESTIMATED BASED ON UTILITY ATLAS INFORMATION, EXISTING AND PROPOSED SEWER IS SHOWN BASED ON SURVEY DATA, ATLAS INFORMATION AND THE PROPOSED PLANS.



D162A76-Sht-XS-KDR-4B.dgn	DESIGNED - MKW	REVISED -
USER NAME = Imnaingolan	DRAWN - ZMZ	REVISED -
PLOT SCALE = 20.0000' / in.	CHECKED - JMG	REVISED -
PLOT DATE = 1/31/2020	DATE - 1/29/20	REVISED -

**STATE OF ILLINOIS
DEPARTMENT OF TRANSPORTATION**

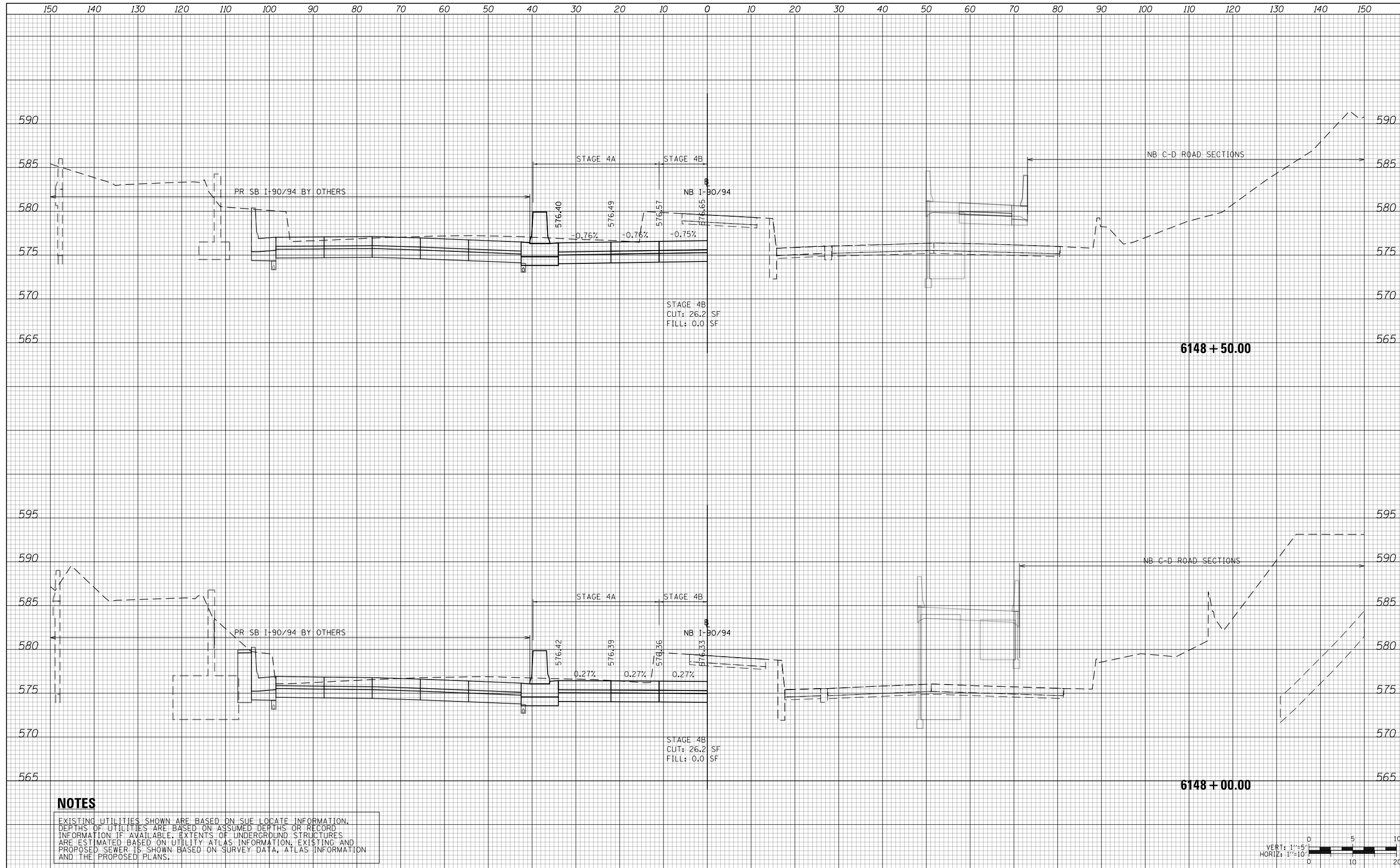
**CROSS SECTION
NB I-90/94 STAGE 4B**

SCALE: 10:H 5:V SHEET 15 OF 31 SHEETS STA. 6147+00.00 TO STA. 6147+50.00

F.A.I. RTE.	SECTION	COUNTY	TOTAL SHEETS	SHEET NO.
90/94/290	2015-019R	COOK	2155	1898
CONTRACT NO. 62A76				
ILLINOIS FED. AID PROJECT				

DATE	
BY	
SURVEYED	
PLOTTED	
TEMPLATE	
AREAS	
CHECKED	
FINAL SURVEY	
NOTE BOOK	
NO.	

DATE	
BY	
SURVEYED	
PLOTTED	
TEMPLATE	
AREAS	
CHECKED	
ORIGINAL SURVEY	
NOTE BOOK	
NO.	



NOTES

EXISTING UTILITIES SHOWN ARE BASED ON SUE LOCATE INFORMATION. DEPTHS OF UTILITIES ARE BASED ON ASSUMED DEPTHS OR RECORD INFORMATION IF AVAILABLE. EXTENTS OF UNDERGROUND STRUCTURES ARE ESTIMATED BASED ON UTILITY ATLAS INFORMATION, EXISTING AND PROPOSED SEWER IS SHOWN BASED ON SURVEY DATA, ATLAS INFORMATION AND THE PROPOSED PLANS.



D162A76-Sht-XS-KDR-4B.dgn
 USER NAME = Imnaingolan
 PLOT SCALE = 20.0000' / in.
 PLOT DATE = 1/31/2020

DESIGNED - MKW
 DRAWN - ZMZ
 CHECKED - JMG
 DATE - 1/29/20

REVISED -
 REVISED -
 REVISED -
 REVISED -

**STATE OF ILLINOIS
 DEPARTMENT OF TRANSPORTATION**

CROSS SECTION
NB I-90/94 STAGE 4B
 SCALE: 10:H 5:V SHEET 16 OF 31 SHEETS STA. 6148+00.00 TO STA. 6148+50.00

F.A.I. RTE.	SECTION	COUNTY	TOTAL SHEETS	SHEET NO.
90/94/290	2015-019R	COOK	2155	1899
CONTRACT NO. 62A76				
ILLINOIS FED. AID PROJECT				

