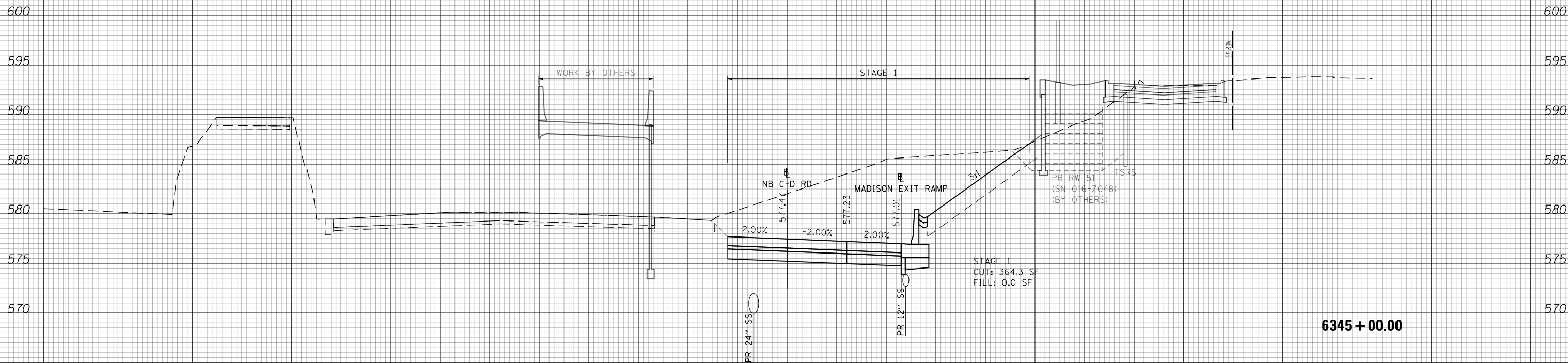


150 140 130 120 110 100 90 80 70 60 50 40 30 20 10 0 10 20 30 40 50 60 70 80 90 100 110 120 130 140 150

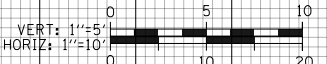
DATE	
BY	
SURVEYED	
PLOTTED	
TEMPLATE	
AREAS	
CHECKED	
FINAL SURVEY	
NOTE BOOK	
NO.	

DATE	
BY	
SURVEYED	
PLOTTED	
TEMPLATE	
AREAS	
CHECKED	
ORIGINAL SURVEY	
NOTE BOOK	
NO.	



NOTES

EXISTING UTILITIES SHOWN ARE BASED ON SUE LOCATE INFORMATION. DEPTHS OF UTILITIES ARE BASED ON ASSUMED DEPTHS OR RECORD INFORMATION IF AVAILABLE. EXTENTS OF UNDERGROUND STRUCTURES ARE ESTIMATED BASED ON UTILITY ATLAS INFORMATION, EXISTING AND PROPOSED SEWER IS SHOWN BASED ON SURVEY DATA, ATLAS INFORMATION AND THE PROPOSED PLANS.



D162A76-Sht-XS-NBCD-1.dgn	DESIGNED - MKW	REVISED -
USER NAME = zmzaranko	DRAWN - ZMZ	REVISED -
PLOT SCALE = 20.0000' / in.	CHECKED - JMG	REVISED -
PLOT DATE = 1/29/2020	DATE - 1/29/20	REVISED -

**STATE OF ILLINOIS
DEPARTMENT OF TRANSPORTATION**

CROSS SECTIONS	
NB C-D RD STAGE 1	
SCALE: 10'H 5'V	SHEET 2 OF 14 SHEETS
STA. 6345+00.00 TO STA. 6345+00.00	

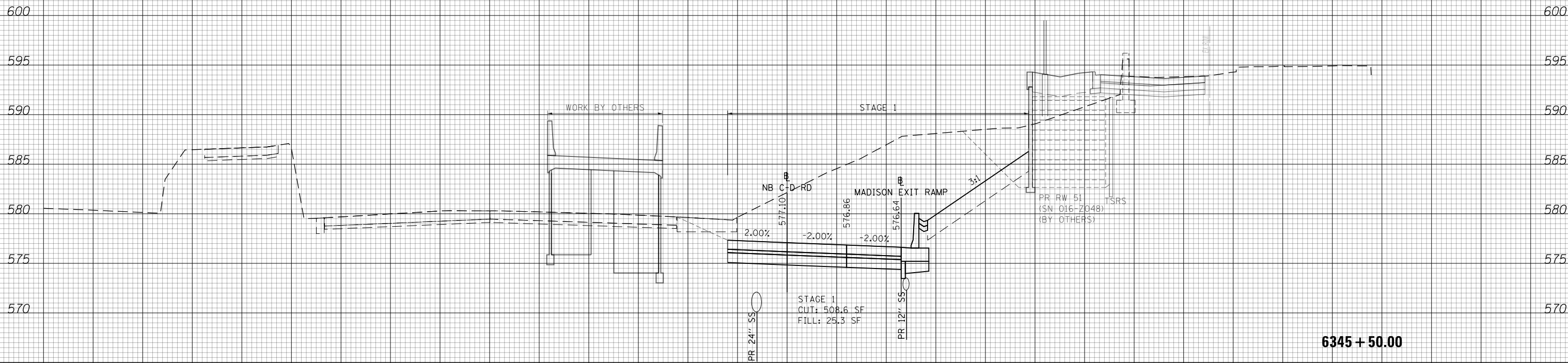
F.A.I. RTE.	SECTION	COUNTY	TOTAL SHEETS	SHEET NO.
90/94/290	2015-019R	COOK	2155	2001
CONTRACT NO. 62A76				
ILLINOIS FED. AID PROJECT				

6345 + 00.00

150 140 130 120 110 100 90 80 70 60 50 40 30 20 10 0 10 20 30 40 50 60 70 80 90 100 110 120 130 140 150

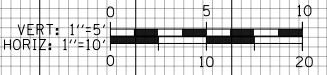
DATE	
BY	
SURVEYED	
PLOTTED	
TEMPLATE	
AREAS	
CHECKED	
FINAL SURVEY	
NOTE BOOK	
NO.	

DATE	
BY	
SURVEYED	
PLOTTED	
TEMPLATE	
AREAS	
CHECKED	
ORIGINAL SURVEY	
NOTE BOOK	
NO.	



NOTES

EXISTING UTILITIES SHOWN ARE BASED ON SUE LOCATE INFORMATION. DEPTHS OF UTILITIES ARE BASED ON ASSUMED DEPTHS OR RECORD INFORMATION IF AVAILABLE. EXTENTS OF UNDERGROUND STRUCTURES ARE ESTIMATED BASED ON UTILITY ATLAS INFORMATION, EXISTING AND PROPOSED SEWER IS SHOWN BASED ON SURVEY DATA, ATLAS INFORMATION AND THE PROPOSED PLANS.



D162A76-Sht-XS-NBCD-1.dgn	DESIGNED - MKW	REVISED -
USER NAME = zmzaranko	DRAWN - ZMZ	REVISED -
PLOT SCALE = 20.0000' / in.	CHECKED - JMG	REVISED -
PLOT DATE = 1/29/2020	DATE - 1/29/20	REVISED -

**STATE OF ILLINOIS
DEPARTMENT OF TRANSPORTATION**

CROSS SECTIONS	
NB C-D RD STAGE 1	
SCALE: 10'H 5'V	SHEET 3 OF 14 SHEETS
STA. 6345+50.00 TO STA. 6345+50.00	

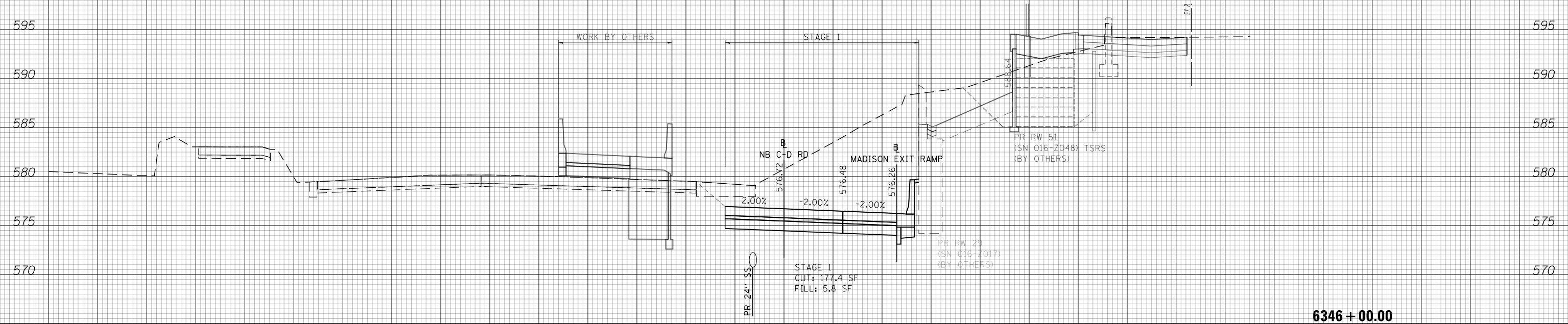
F.A.I. RTE.	SECTION	COUNTY	TOTAL SHEETS	SHEET NO.
90/94/290	2015-019R	COOK	2155	2002
CONTRACT NO. 62A76				
ILLINOIS FED. AID PROJECT				

6345 + 50.00

150 140 130 120 110 100 90 80 70 60 50 40 30 20 10 0 10 20 30 40 50 60 70 80 90 100 110 120 130 140 150

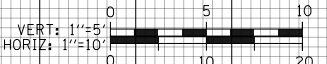
DATE	
BY	
SURVEYED	
PLOTTED	
TEMPLATE	
AREAS	
CHECKED	
FINAL SURVEY	
NOTE BOOK	
NO.	

DATE	
BY	
SURVEYED	
PLOTTED	
TEMPLATE	
AREAS	
CHECKED	
ORIGINAL SURVEY	
NOTE BOOK	
NO.	



NOTES

EXISTING UTILITIES SHOWN ARE BASED ON SUE LOCATE INFORMATION. DEPTHS OF UTILITIES ARE BASED ON ASSUMED DEPTHS OR RECORD INFORMATION IF AVAILABLE. EXTENTS OF UNDERGROUND STRUCTURES ARE ESTIMATED BASED ON UTILITY ATLAS INFORMATION, EXISTING AND PROPOSED SEWER IS SHOWN BASED ON SURVEY DATA, ATLAS INFORMATION AND THE PROPOSED PLANS.



D162A76-Sht-XS-NBCD-1.dgn	DESIGNED - MKW	REVISED -
USER NAME = zmzaranko	DRAWN - ZMZ	REVISED -
PLOT SCALE = 20.0000' / in.	CHECKED - JMG	REVISED -
PLOT DATE = 1/29/2020	DATE - 1/29/20	REVISED -

**STATE OF ILLINOIS
DEPARTMENT OF TRANSPORTATION**

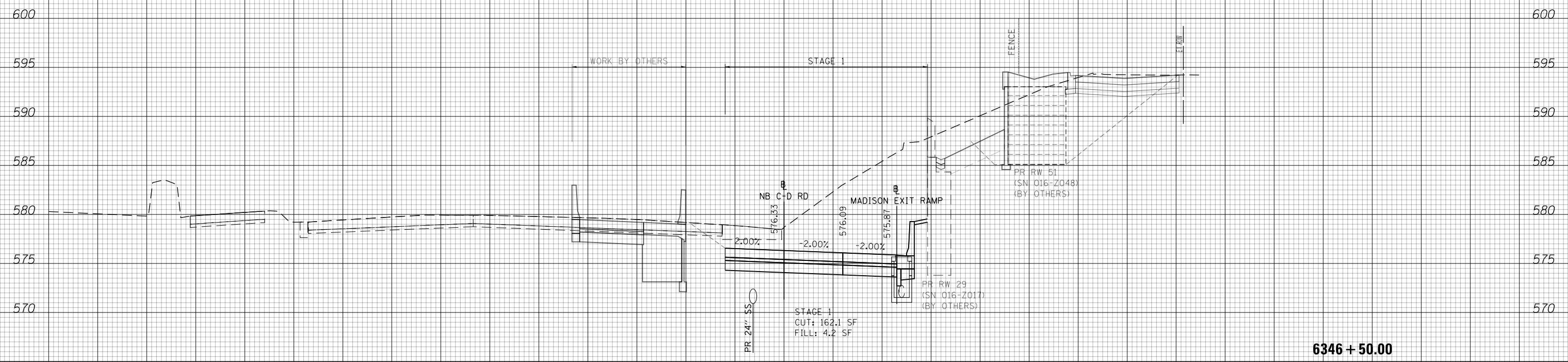
CROSS SECTIONS	
NB C-D RD STAGE 1	
SCALE: 10:H 5:V	SHEET 4 OF 14 SHEETS
STA. 6346+00.00 TO STA. 6346+00.00	

F.A.I. RTE.	SECTION	COUNTY	TOTAL SHEETS	SHEET NO.
90/94/290	2015-019R	COOK	2155	2003
CONTRACT NO. 62A76				
ILLINOIS FED. AID PROJECT				

150 140 130 120 110 100 90 80 70 60 50 40 30 20 10 0 10 20 30 40 50 60 70 80 90 100 110 120 130 140 150

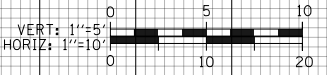
DATE	
BY	
SURVEYED	
PLOTTED	
TEMPLATE	
AREAS	
CHECKED	
FINAL SURVEY	
NOTE BOOK	
NO.	

DATE	
BY	
SURVEYED	
PLOTTED	
TEMPLATE	
AREAS	
CHECKED	
ORIGINAL SURVEY	
NOTE BOOK	
NO.	



NOTES

EXISTING UTILITIES SHOWN ARE BASED ON SUE LOCATE INFORMATION. DEPTHS OF UTILITIES ARE BASED ON ASSUMED DEPTHS OR RECORD INFORMATION IF AVAILABLE. EXTENTS OF UNDERGROUND STRUCTURES ARE ESTIMATED BASED ON UTILITY ATLAS INFORMATION, EXISTING AND PROPOSED SEWER IS SHOWN BASED ON SURVEY DATA, ATLAS INFORMATION AND THE PROPOSED PLANS.



D162A76-Sht-XS-NBCD-1.dgn	DESIGNED - MKW	REVISED -
USER NAME = zmaranko	DRAWN - ZMZ	REVISED -
PLOT SCALE = 20.0000' / in.	CHECKED - JMG	REVISED -
PLOT DATE = 1/29/2020	DATE - 1/29/20	REVISED -

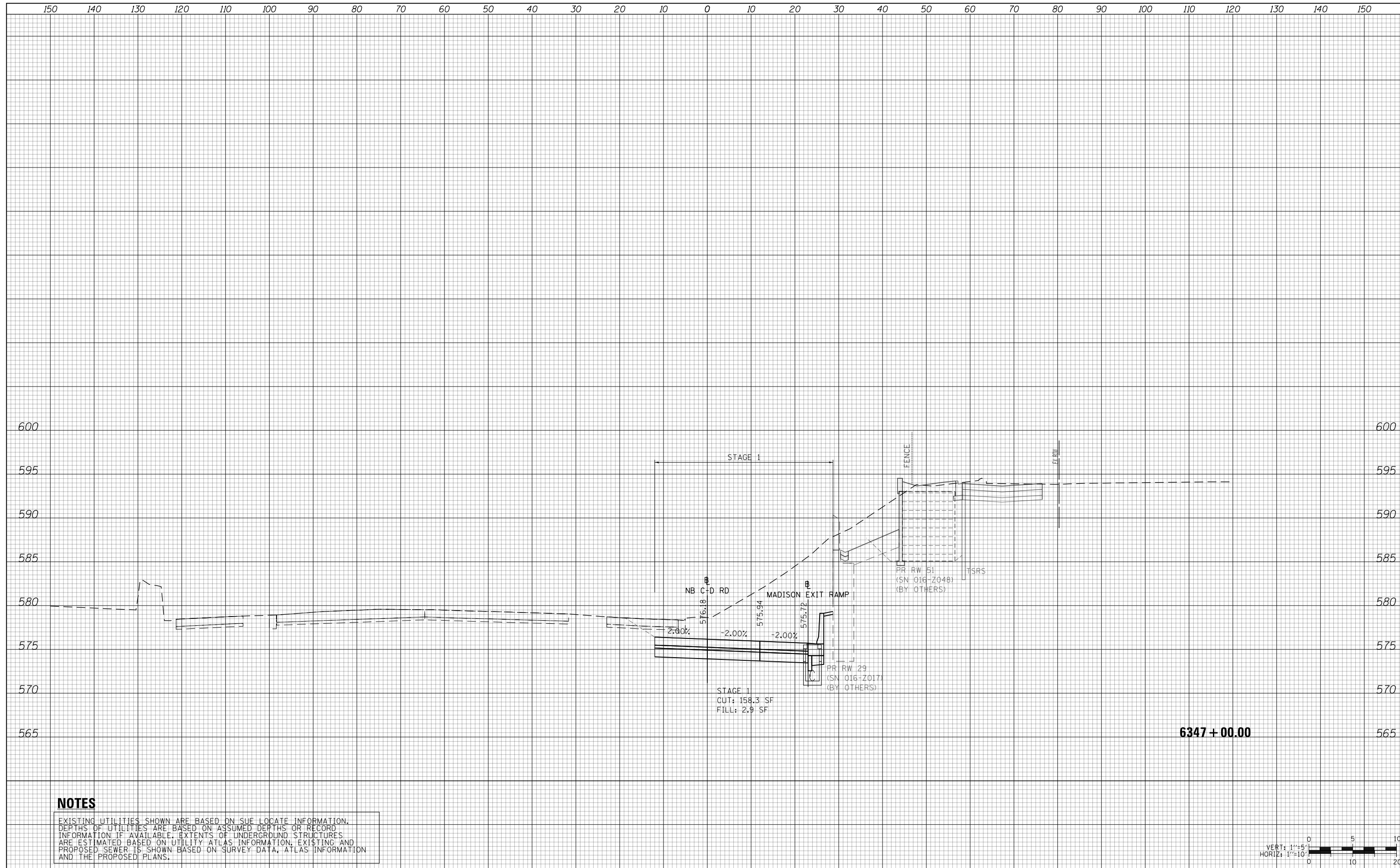
**STATE OF ILLINOIS
DEPARTMENT OF TRANSPORTATION**

CROSS SECTIONS		
NB C-D RD STAGE 1		
SCALE: 10:H 5:V	SHEET 5 OF 14 SHEETS	STA. 6346+50.00 TO STA. 6346+50.00

F.A.I. RTE.	SECTION	COUNTY	TOTAL SHEETS	SHEET NO.
90/94/290	2015-019R	COOK	2155	2004
CONTRACT NO. 62A76				
ILLINOIS FED. AID PROJECT				

DATE	
BY	
SURVEYED	
PLOTTED	
TEMPLATE	
AREAS	
CHECKED	
FINAL SURVEY	
NOTE BOOK	
NO.	

DATE	
BY	
SURVEYED	
PLOTTED	
TEMPLATE	
AREAS	
CHECKED	
ORIGINAL SURVEY	
NOTE BOOK	
NO.	



NOTES

EXISTING UTILITIES SHOWN ARE BASED ON SUE LOCATE INFORMATION. DEPTHS OF UTILITIES ARE BASED ON ASSUMED DEPTHS OR RECORD INFORMATION IF AVAILABLE. EXTENTS OF UNDERGROUND STRUCTURES ARE ESTIMATED BASED ON UTILITY ATLAS INFORMATION, EXISTING AND PROPOSED SEWER IS SHOWN BASED ON SURVEY DATA, ATLAS INFORMATION AND THE PROPOSED PLANS.



D162A76-Sht-XS-NBCD-1.dgn	DESIGNED - MKW	REVISED -
USER NAME = zmzaranko	DRAWN - ZMZ	REVISED -
PLOT SCALE = 20.0000' / in.	CHECKED - JMG	REVISED -
PLOT DATE = 1/29/2020	DATE - 1/29/20	REVISED -

**STATE OF ILLINOIS
DEPARTMENT OF TRANSPORTATION**

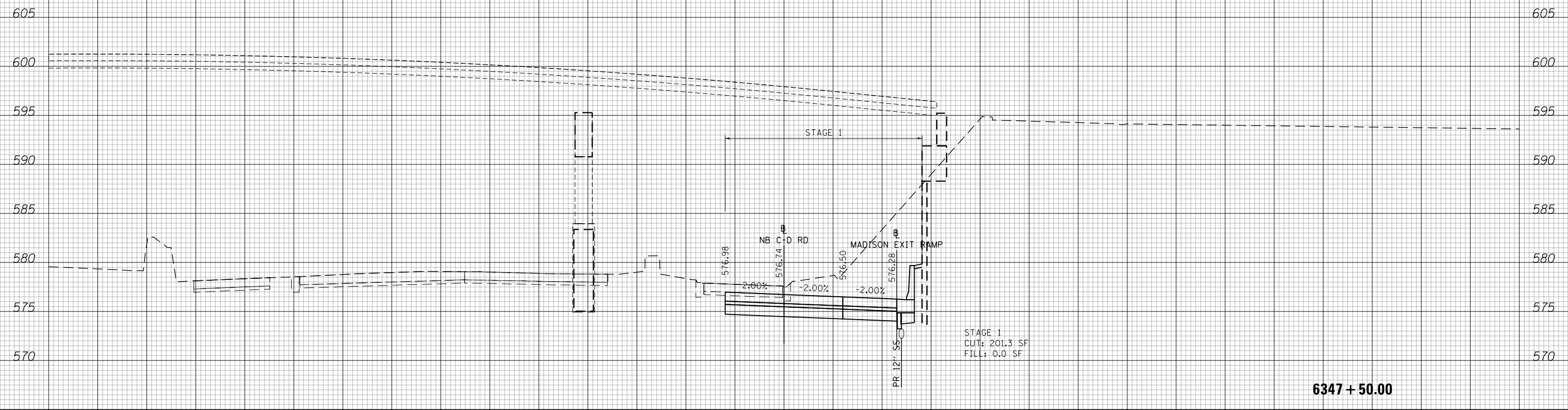
CROSS SECTIONS	
NB C-D RD STAGE 1	
SCALE: 10:H 5:V	SHEET 6 OF 14 SHEETS
STA. 6347+00.00 TO STA. 6347+00.00	

F.A.I. RTE.	SECTION	COUNTY	TOTAL SHEETS	SHEET NO.
90/94/290	2015-019R	COOK	2155	2005
CONTRACT NO. 62A76				
ILLINOIS FED. AID PROJECT				

150 140 130 120 110 100 90 80 70 60 50 40 30 20 10 0 10 20 30 40 50 60 70 80 90 100 110 120 130 140 150

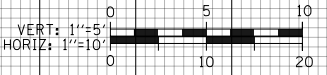
DATE	
BY	
SURVEYED	
PLOTTED	
TEMPLATE	
AREAS	
CHECKED	
FINAL SURVEY	
NOTE BOOK	
NO.	

DATE	
BY	
SURVEYED	
PLOTTED	
TEMPLATE	
AREAS	
CHECKED	
ORIGINAL SURVEY	
NOTE BOOK	
NO.	



NOTES

EXISTING UTILITIES SHOWN ARE BASED ON SUE LOCATE INFORMATION. DEPTHS OF UTILITIES ARE BASED ON ASSUMED DEPTHS OR RECORD INFORMATION IF AVAILABLE. EXTENTS OF UNDERGROUND STRUCTURES ARE ESTIMATED BASED ON UTILITY ATLAS INFORMATION, EXISTING AND PROPOSED SEWER IS SHOWN BASED ON SURVEY DATA, ATLAS INFORMATION AND THE PROPOSED PLANS.



D162476-Sht-XS-NBCD-1.dgn	DESIGNED - MKW	REVISED -
USER NAME = zmzaranko	DRAWN - ZMZ	REVISED -
PLOT SCALE = 20.0000' / in.	CHECKED - JMG	REVISED -
PLOT DATE = 1/29/2020	DATE - 1/29/20	REVISED -

**STATE OF ILLINOIS
DEPARTMENT OF TRANSPORTATION**

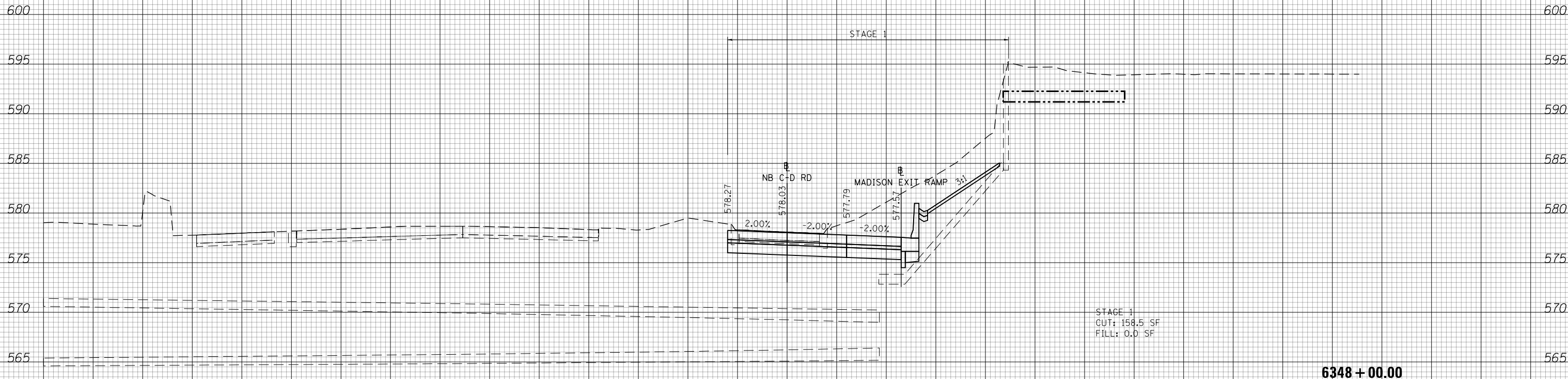
CROSS SECTIONS	
NB C-D RD STAGE 1	
SCALE: 10'H 5'V	SHEET 7 OF 14 SHEETS
STA. 6347+50.00 TO STA. 6347+50.00	

F.A.I. RTE.	SECTION	COUNTY	TOTAL SHEETS	SHEET NO.
90/94/290	2015-019R	COOK	2155	2006
CONTRACT NO. 62A76				
ILLINOIS FED. AID PROJECT				

150 140 130 120 110 100 90 80 70 60 50 40 30 20 10 0 10 20 30 40 50 60 70 80 90 100 110 120 130 140 150

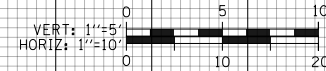
DATE	
BY	
SURVEYED	
PLOTTED	
TEMPLATE	
AREAS	
CHECKED	
FINAL SURVEY	
NOTE BOOK	
NO.	

DATE	
BY	
SURVEYED	
PLOTTED	
TEMPLATE	
AREAS	
CHECKED	
ORIGINAL SURVEY	
NOTE BOOK	
NO.	



NOTES

EXISTING UTILITIES SHOWN ARE BASED ON SUE LOCATE INFORMATION. DEPTHS OF UTILITIES ARE BASED ON ASSUMED DEPTHS OR RECORD INFORMATION IF AVAILABLE. EXTENTS OF UNDERGROUND STRUCTURES ARE ESTIMATED BASED ON UTILITY ATLAS INFORMATION, EXISTING AND PROPOSED SEWER IS SHOWN BASED ON SURVEY DATA, ATLAS INFORMATION AND THE PROPOSED PLANS.



D162A76-Sht-XS-NBCD-1.dgn
 USER NAME = zmzaranko
 PLOT SCALE = 20.0000' / in.
 PLOT DATE = 1/29/2020

DESIGNED - MKW
 DRAWN - ZMZ
 CHECKED - JMG
 DATE - 1/29/20

REVISED -
 REVISED -
 REVISED -
 REVISED -

**STATE OF ILLINOIS
 DEPARTMENT OF TRANSPORTATION**

CROSS SECTIONS

NB C-D RD STAGE 1

SCALE: 10'H 5'V SHEET 8 OF 14 SHEETS STA. 6348+00.00 TO STA. 6348+00.00

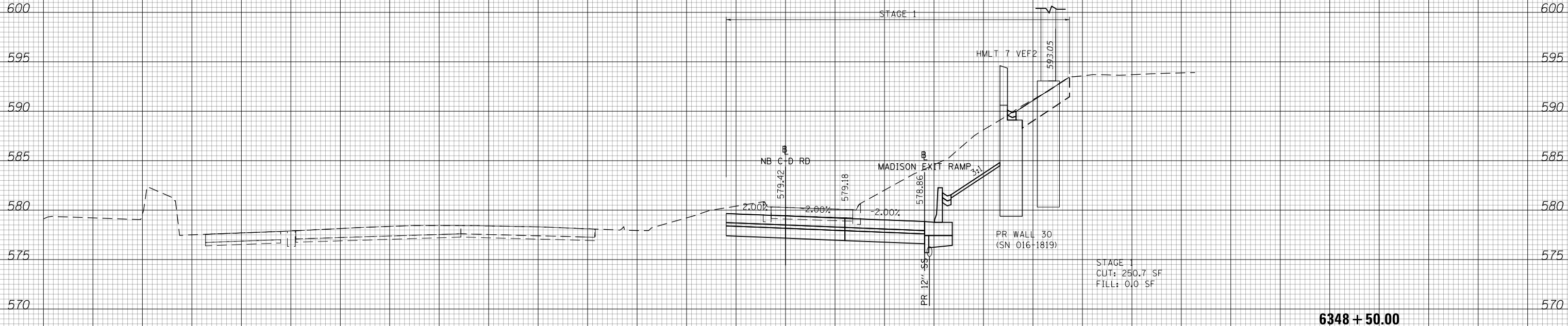
F.A.I. RTE.	SECTION	COUNTY	TOTAL SHEETS	SHEET NO.
90/94/290	2015-019R	COOK	2155	2007
CONTRACT NO. 62A76				

ILLINOIS FED. AID PROJECT

150 140 130 120 110 100 90 80 70 60 50 40 30 20 10 0 10 20 30 40 50 60 70 80 90 100 110 120 130 140 150

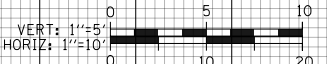
DATE	
BY	
SURVEYED	
PLOTTED	
TEMPLATE	
AREAS	
CHECKED	
FINAL SURVEY	
NOTE BOOK	
NO.	

DATE	
BY	
SURVEYED	
PLOTTED	
TEMPLATE	
AREAS	
CHECKED	
ORIGINAL SURVEY	
NOTE BOOK	
NO.	



NOTES

EXISTING UTILITIES SHOWN ARE BASED ON SUE LOCATE INFORMATION. DEPTHS OF UTILITIES ARE BASED ON ASSUMED DEPTHS OR RECORD INFORMATION IF AVAILABLE. EXTENTS OF UNDERGROUND STRUCTURES ARE ESTIMATED BASED ON UTILITY ATLAS INFORMATION, EXISTING AND PROPOSED SEWER IS SHOWN BASED ON SURVEY DATA, ATLAS INFORMATION AND THE PROPOSED PLANS.



D162A76-Sht-XS-NBCD-1.dgn
USER NAME = zmaranko
PLOT SCALE = 20.0000' / in.
PLOT DATE = 1/29/2020

DESIGNED - MKW
DRAWN - ZMZ
CHECKED - JMG
DATE - 1/29/20

REVISED -
REVISED -
REVISED -
REVISED -

**STATE OF ILLINOIS
DEPARTMENT OF TRANSPORTATION**

CROSS SECTIONS
NB C-D RD STAGE 1
SCALE: 10'H 5'V SHEET 9 OF 14 SHEETS STA. 6348+50.00 TO STA. 6348+50.00

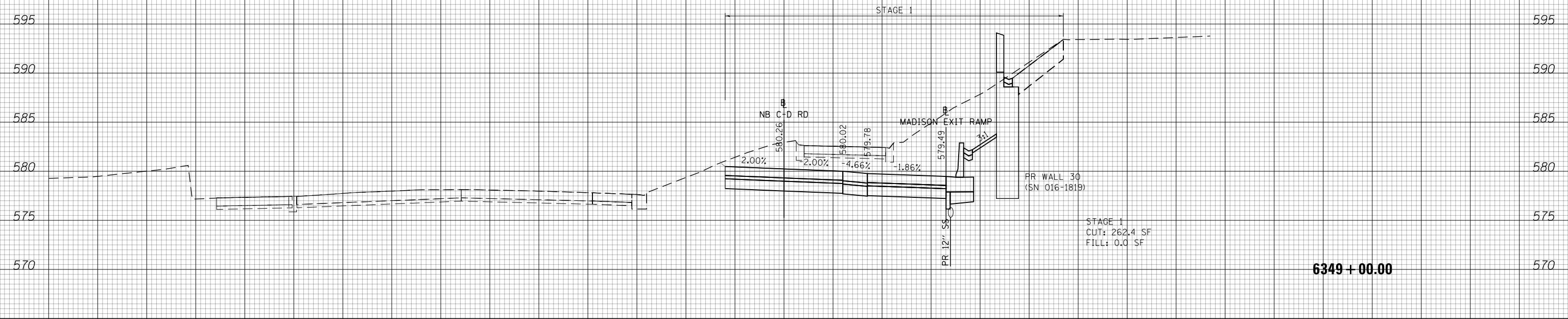
F.A.I. RTE.	SECTION	COUNTY	TOTAL SHEETS	SHEET NO.
90/94/290	2015-019R	COOK	2155	2008
CONTRACT NO. 62A76				

ILLINOIS FED. AID PROJECT

150 140 130 120 110 100 90 80 70 60 50 40 30 20 10 0 10 20 30 40 50 60 70 80 90 100 110 120 130 140 150

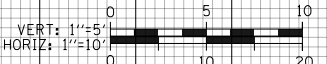
DATE	
BY	
FINAL SURVEY NO.	
SURVEYED PLOTTED AREAS CHECKED	
NOTE BOOK	
TEMPLATE AREAS CHECKED	

DATE	
BY	
ORIGINAL SURVEY NO.	
SURVEYED PLOTTED AREAS CHECKED	
NOTE BOOK	
TEMPLATE AREAS CHECKED	



NOTES

EXISTING UTILITIES SHOWN ARE BASED ON SUE LOCATE INFORMATION. DEPTHS OF UTILITIES ARE BASED ON ASSUMED DEPTHS OR RECORD INFORMATION IF AVAILABLE. EXTENTS OF UNDERGROUND STRUCTURES ARE ESTIMATED BASED ON UTILITY ATLAS INFORMATION, EXISTING AND PROPOSED SEWER IS SHOWN BASED ON SURVEY DATA, ATLAS INFORMATION AND THE PROPOSED PLANS.



D162A76-Sht-XS-NBCD-1.dgn	DESIGNED - MKW	REVISED -
USER NAME = zmzaranko	DRAWN - ZMZ	REVISED -
PLOT SCALE = 20.0000' / in.	CHECKED - JMG	REVISED -
PLOT DATE = 1/29/2020	DATE - 1/29/20	REVISED -

**STATE OF ILLINOIS
DEPARTMENT OF TRANSPORTATION**

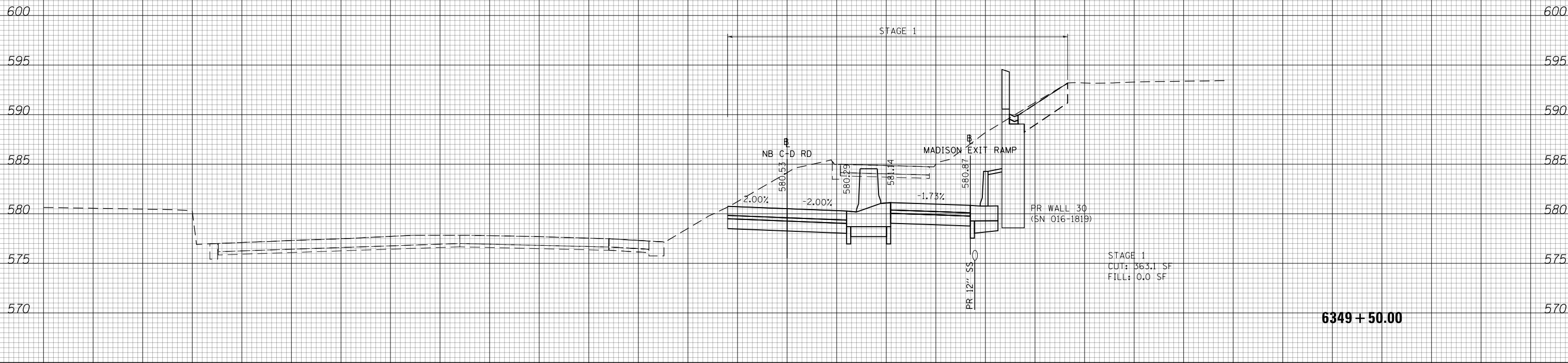
CROSS SECTIONS			
NB C-D RD STAGE 1			
SCALE: 10:H 5:V	SHEET 10 OF 14 SHEETS	STA. 6349+00.00 TO STA. 6349+00.00	

F.A.I. RTE.	SECTION	COUNTY	TOTAL SHEETS	SHEET NO.
90/94/290	2015-019R	COOK	2155	2009
CONTRACT NO. 62A76				
ILLINOIS FED. AID PROJECT				

150 140 130 120 110 100 90 80 70 60 50 40 30 20 10 0 10 20 30 40 50 60 70 80 90 100 110 120 130 140 150

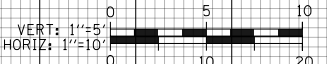
DATE	
BY	
FINAL SURVEY NO.	
SURVEYED PLOTTED AREAS CHECKED	
NOTE BOOK	
TEMPLATE AREAS CHECKED	

DATE	
BY	
ORIGINAL SURVEY NO.	
SURVEYED PLOTTED AREAS CHECKED	
NOTE BOOK	
TEMPLATE AREAS CHECKED	



NOTES

EXISTING UTILITIES SHOWN ARE BASED ON SUE LOCATE INFORMATION. DEPTHS OF UTILITIES ARE BASED ON ASSUMED DEPTHS OR RECORD INFORMATION IF AVAILABLE. EXTENTS OF UNDERGROUND STRUCTURES ARE ESTIMATED BASED ON UTILITY ATLAS INFORMATION, EXISTING AND PROPOSED SEWER IS SHOWN BASED ON SURVEY DATA, ATLAS INFORMATION AND THE PROPOSED PLANS.



D162A76-Sht-XS-NBCD-1.dgn	DESIGNED - MKW	REVISED -
USER NAME = zmzaranko	DRAWN - ZMZ	REVISED -
PLOT SCALE = 20.0000' / in.	CHECKED - JMG	REVISED -
PLOT DATE = 1/29/2020	DATE - 1/29/20	REVISED -

**STATE OF ILLINOIS
DEPARTMENT OF TRANSPORTATION**

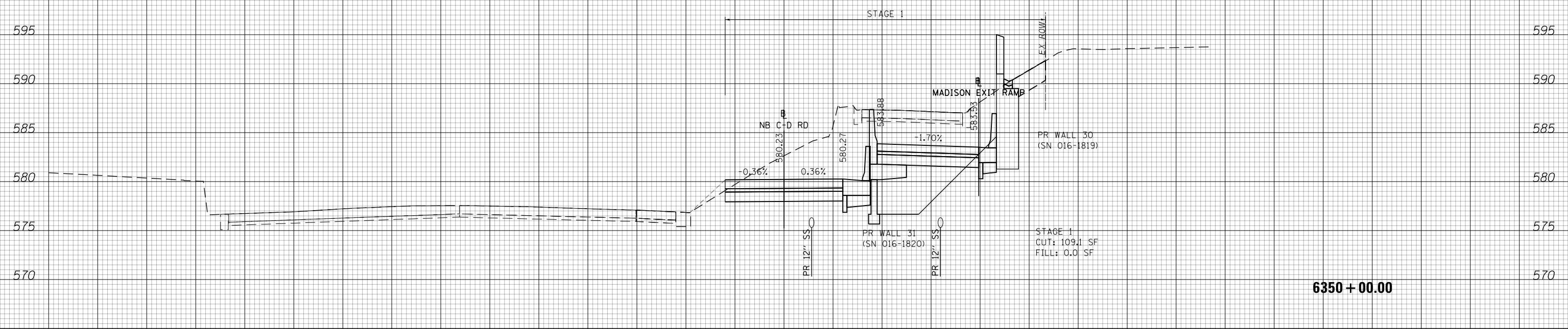
CROSS SECTIONS	
NB C-D RD STAGE 1	
SCALE: 10:H 5:V	SHEET 11 OF 14 SHEETS
STA. 6349+50.00 TO STA. 6349+50.00	

F.A.I. RTE.	SECTION	COUNTY	TOTAL SHEETS	SHEET NO.
90/94/290	2015-019R	COOK	2155	2010
CONTRACT NO. 62A76				
ILLINOIS FED. AID PROJECT				

150 140 130 120 110 100 90 80 70 60 50 40 30 20 10 0 10 20 30 40 50 60 70 80 90 100 110 120 130 140 150

DATE	
BY	
SURVEYED	
PLOTTED	
TEMPLATE	
AREAS	
CHECKED	
FINAL SURVEY	
NOTE BOOK	
NO.	

DATE	
BY	
SURVEYED	
PLOTTED	
TEMPLATE	
AREAS	
CHECKED	
ORIGINAL SURVEY	
NOTE BOOK	
NO.	



NOTES

EXISTING UTILITIES SHOWN ARE BASED ON SUE LOCATE INFORMATION. DEPTHS OF UTILITIES ARE BASED ON ASSUMED DEPTHS OR RECORD INFORMATION IF AVAILABLE. EXTENTS OF UNDERGROUND STRUCTURES ARE ESTIMATED BASED ON UTILITY ATLAS INFORMATION, EXISTING AND PROPOSED SEWER IS SHOWN BASED ON SURVEY DATA, ATLAS INFORMATION AND THE PROPOSED PLANS.



D162A76-Sht-XS-NBCD-1.dgn	DESIGNED - MKW	REVISED -
USER NAME = zmzaranko	DRAWN - ZMZ	REVISED -
PLOT SCALE = 20.0000' / in.	CHECKED - JMG	REVISED -
PLOT DATE = 1/29/2020	DATE - 1/29/20	REVISED -

**STATE OF ILLINOIS
DEPARTMENT OF TRANSPORTATION**

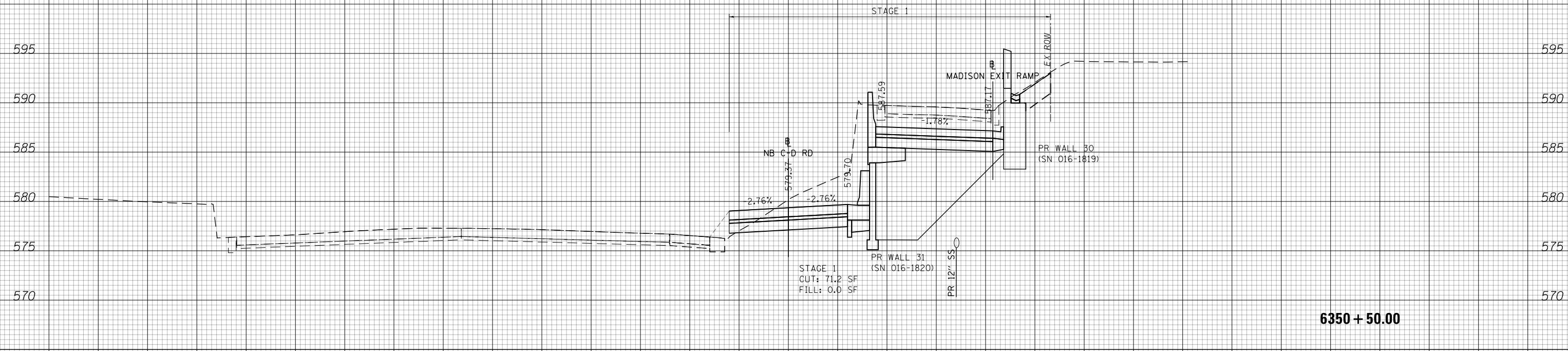
CROSS SECTIONS	
NB C-D RD STAGE 1	
SCALE: 10:H 5:V	SHEET 12 OF 14 SHEETS
STA. 6350+00.00 TO STA. 6350+00.00	

F.A.I. RTE.	SECTION	COUNTY	TOTAL SHEETS	SHEET NO.
90/94/290	2015-019R	COOK	2155	2011
CONTRACT NO. 62A76				
ILLINOIS FED. AID PROJECT				

150 140 130 120 110 100 90 80 70 60 50 40 30 20 10 0 10 20 30 40 50 60 70 80 90 100 110 120 130 140 150

DATE	
BY	
SURVEYED	
PLOTTED	
TEMPLATE	
AREAS	
CHECKED	
FINAL SURVEY	
NOTE BOOK	
NO.	

DATE	
BY	
SURVEYED	
PLOTTED	
TEMPLATE	
AREAS	
CHECKED	
ORIGINAL SURVEY	
NOTE BOOK	
NO.	



NOTES

EXISTING UTILITIES SHOWN ARE BASED ON SUE LOCATE INFORMATION. DEPTHS OF UTILITIES ARE BASED ON ASSUMED DEPTHS OR RECORD INFORMATION IF AVAILABLE. EXTENTS OF UNDERGROUND STRUCTURES ARE ESTIMATED BASED ON UTILITY ATLAS INFORMATION, EXISTING AND PROPOSED SEWER IS SHOWN BASED ON SURVEY DATA, ATLAS INFORMATION AND THE PROPOSED PLANS.



D162A76-Sht-XS-NBCD-1.dgn	DESIGNED - MKW	REVISED -
USER NAME = zmaranko	DRAWN - ZMZ	REVISED -
PLOT SCALE = 20.0000' / in.	CHECKED - JMG	REVISED -
PLOT DATE = 1/29/2020	DATE - 1/29/20	REVISED -

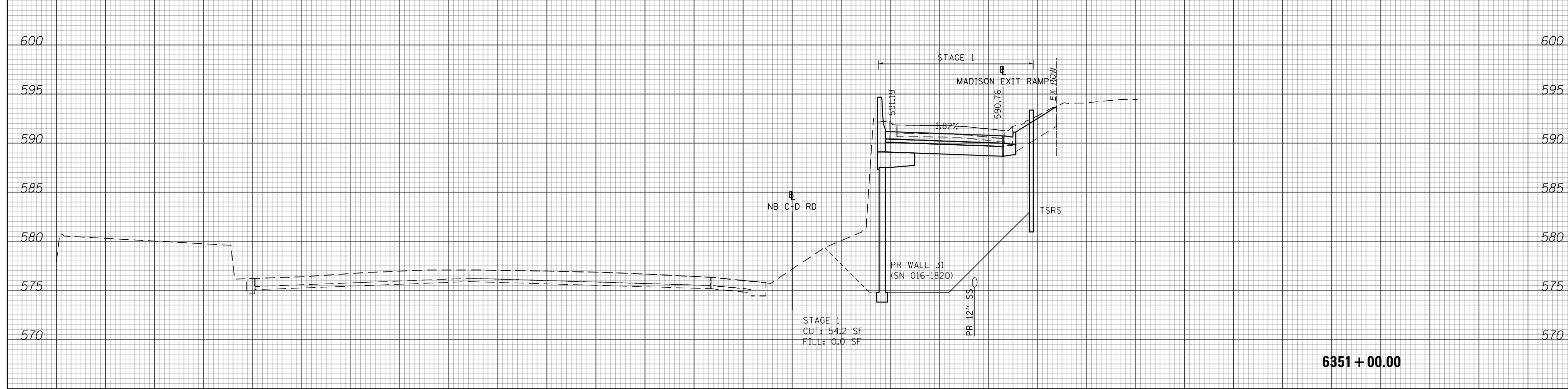
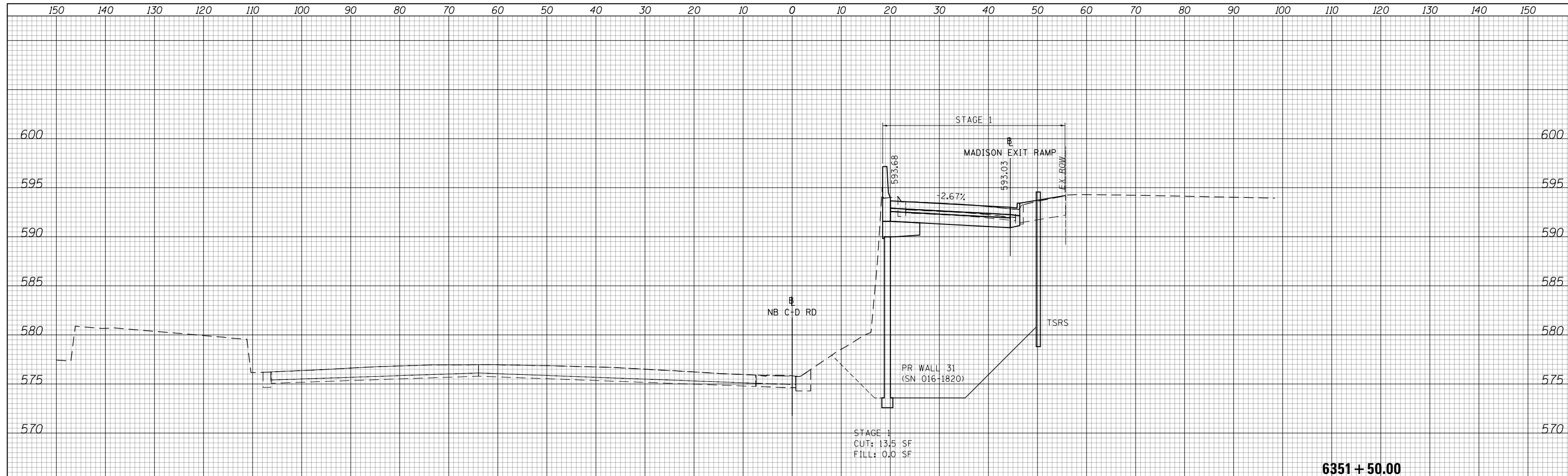
**STATE OF ILLINOIS
DEPARTMENT OF TRANSPORTATION**

CROSS SECTIONS	
NB C-D RD STAGE 1	
SCALE: 10:H 5:V	SHEET 13 OF 14 SHEETS
STA. 6350+50.00 TO STA. 6350+50.00	

F.A.I. RTE.	SECTION	COUNTY	TOTAL SHEETS	SHEET NO.
90/94/290	2015-019R	COOK	2155	2012
CONTRACT NO. 62A76				
ILLINOIS FED. AID PROJECT				

DATE	
BY	
SURVEYED	
PLOTTED	
TEMPLATE	
AREAS	
CHECKED	
FINAL SURVEY NO.	

DATE	
BY	
SURVEYED	
PLOTTED	
TEMPLATE	
AREAS	
CHECKED	
ORIGINAL SURVEY NO.	



NOTES

EXISTING UTILITIES SHOWN ARE BASED ON SUE LOCATE INFORMATION. DEPTHS OF UTILITIES ARE BASED ON ASSUMED DEPTHS OR RECORD INFORMATION IF AVAILABLE. EXTENTS OF UNDERGROUND STRUCTURES ARE ESTIMATED BASED ON UTILITY ATLAS INFORMATION, EXISTING AND PROPOSED SEWER IS SHOWN BASED ON SURVEY DATA, ATLAS INFORMATION AND THE PROPOSED PLANS.



D162A76-Sht-XS-NBCD-1.dgn	DESIGNED - MKW	REVISED -
USER NAME = zmzaranko	DRAWN - ZMZ	REVISED -
PLOT SCALE = 20.0000' / in.	CHECKED - JMG	REVISED -
PLOT DATE = 1/29/2020	DATE - 1/29/20	REVISED -

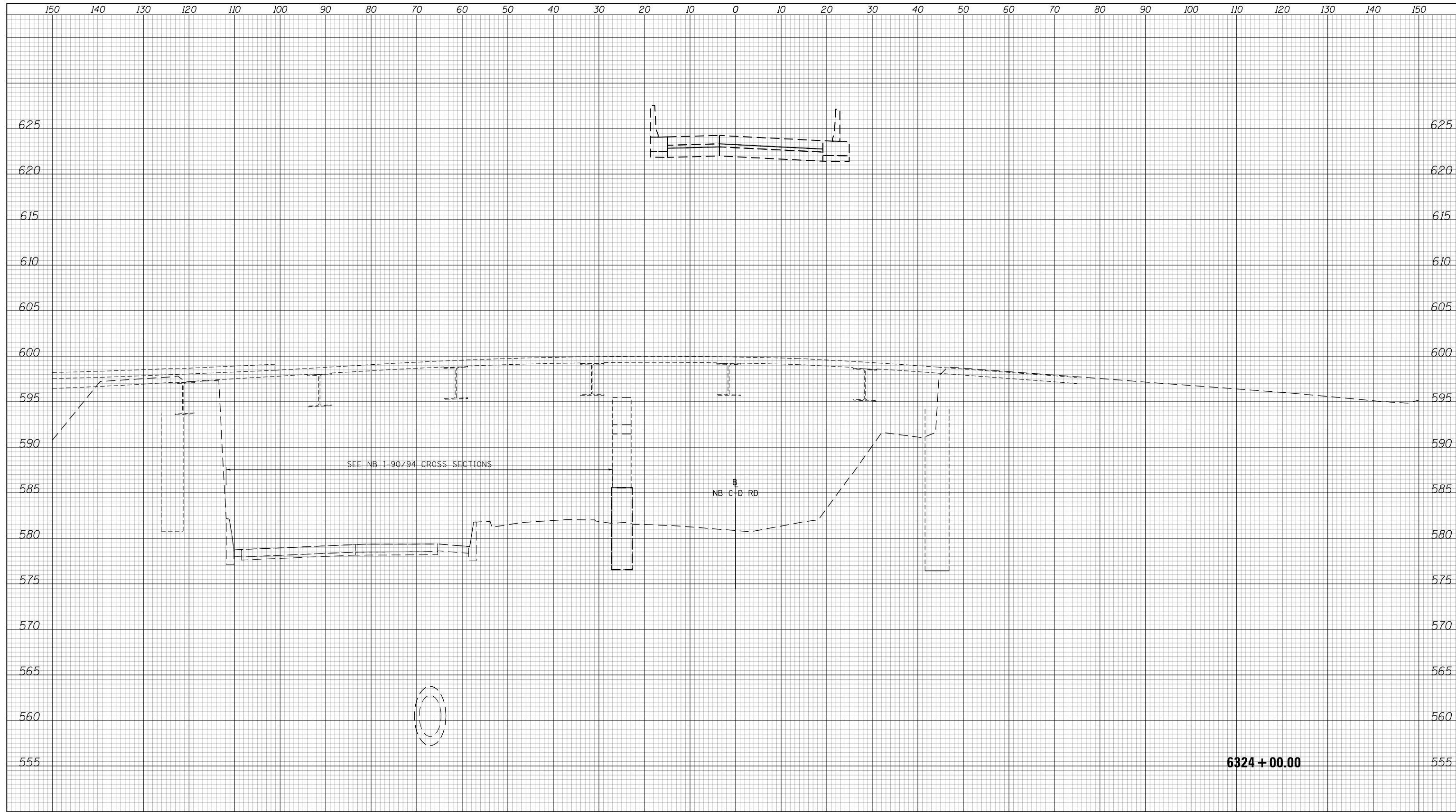
**STATE OF ILLINOIS
DEPARTMENT OF TRANSPORTATION**

CROSS SECTIONS			
NB C-D RD STAGE 1			
SCALE: 10'H 5'V	SHEET 14 OF 14 SHEETS	STA. 6351+00.00 TO STA. 6351+50.00	

F.A.I. RTE.	SECTION	COUNTY	TOTAL SHEETS	SHEET NO.
90/94/290	2015-019R	COOK	2155	2013
CONTRACT NO. 62A76				
ILLINOIS FED. AID PROJECT				

DATE	
BY	
SURVEYED	
PLOTTED	
TEMPLATE	
AREAS	
CHECKED	
FINAL SURVEY	
NOTE BOOK	
NO.	

DATE	
BY	
SURVEYED	
PLOTTED	
TEMPLATE	
AREAS	
CHECKED	
ORIGINAL SURVEY	
NOTE BOOK	
NO.	



NOTES

EXISTING UTILITIES SHOWN ARE BASED ON SUE LOCATE INFORMATION. DEPTHS OF UTILITIES ARE BASED ON ASSUMED DEPTHS OR RECORD INFORMATION IF AVAILABLE. EXTENTS OF UNDERGROUND STRUCTURES ARE ESTIMATED BASED ON UTILITY ATLAS INFORMATION, EXISTING AND PROPOSED SEWER IS SHOWN BASED ON SURVEY DATA, ATLAS INFORMATION AND THE PROPOSED PLANS.



D162476-Sht-XS-NBCD-2.dgn
 USER NAME = zmzaranko
 PLOT SCALE = 20.0000' / in.
 PLOT DATE = 1/31/2020

DESIGNED - MKW
 DRAWN - ZMZ
 CHECKED - JMG
 DATE - 1/29/20

REVISED -
 REVISED -
 REVISED -
 REVISED -

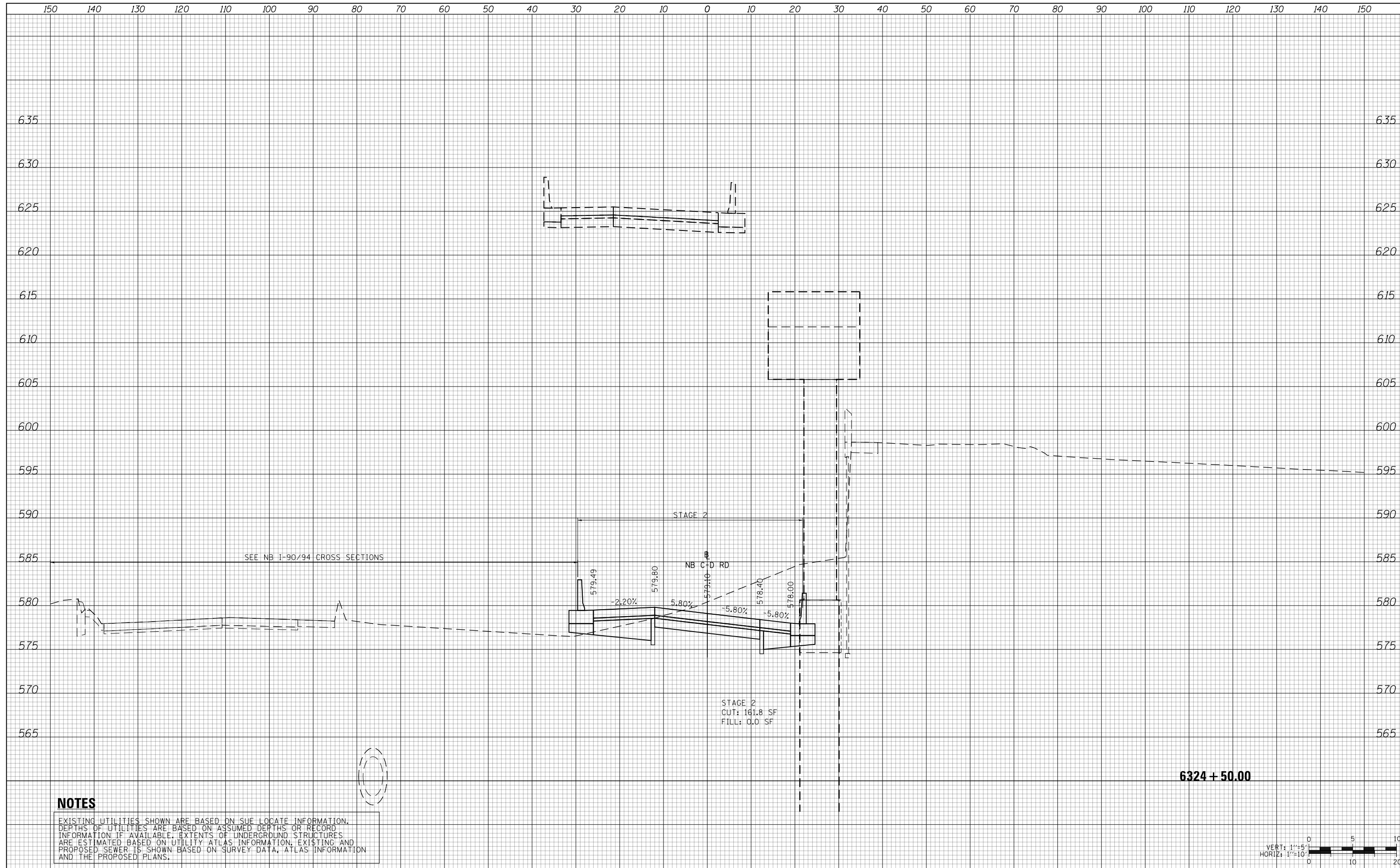
**STATE OF ILLINOIS
 DEPARTMENT OF TRANSPORTATION**

CROSS SECTIONS
NB C-D RD STAGE 2
 SCALE: 10'H 5'V SHEET 1 OF 50 SHEETS STA. 6324+00.00 TO STA. 6324+00.00

F.A.I. RTE.	SECTION	COUNTY	TOTAL SHEETS	SHEET NO.
90/94/290	2015-019R	COOK	2155	2014
CONTRACT NO. 62A76				
ILLINOIS FED. AID PROJECT				

DATE	
BY	
SURVEYED	
PLOTTED	
TEMPLATE	
AREAS	
CHECKED	
FINAL SURVEY	
NOTE BOOK	
NO.	

DATE	
BY	
SURVEYED	
PLOTTED	
TEMPLATE	
AREAS	
CHECKED	
ORIGINAL SURVEY	
NOTE BOOK	
NO.	



NOTES

EXISTING UTILITIES SHOWN ARE BASED ON SUE LOCATE INFORMATION. DEPTHS OF UTILITIES ARE BASED ON ASSUMED DEPTHS OR RECORD INFORMATION IF AVAILABLE. EXTENTS OF UNDERGROUND STRUCTURES ARE ESTIMATED BASED ON UTILITY ATLAS INFORMATION, EXISTING AND PROPOSED SEWER IS SHOWN BASED ON SURVEY DATA, ATLAS INFORMATION AND THE PROPOSED PLANS.

6324 + 50.00



D162476-Sht-XS-NBCD-2.dgn
 USER NAME = zmaranko
 PLOT SCALE = 20.0000' / in.
 PLOT DATE = 1/31/2020

DESIGNED - MKW
 DRAWN - ZMZ
 CHECKED - JMG
 DATE - 1/29/20

REVISED -
 REVISED -
 REVISED -
 REVISED -

**STATE OF ILLINOIS
 DEPARTMENT OF TRANSPORTATION**

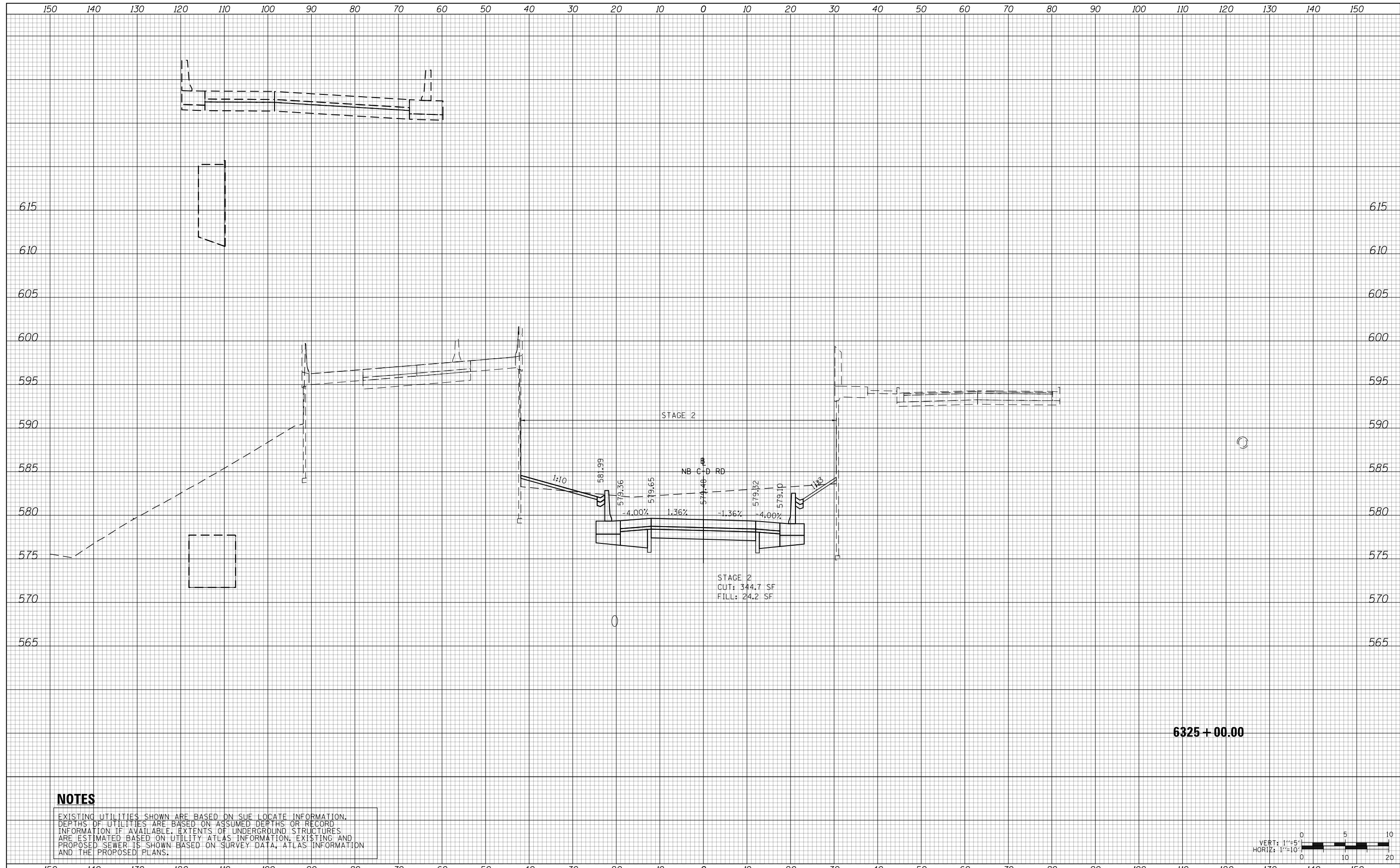
**CROSS SECTIONS
 NB C-D RD STAGE 2**

SCALE: 10'H 5"V SHEET 2 OF 50 SHEETS STA. 6324+50.00 TO STA. 6324+50.00

F.A.I. RTE.	SECTION	COUNTY	TOTAL SHEETS	SHEET NO.
90/94/290	2015-019R	COOK	2155	2015
CONTRACT NO. 62A76				
ILLINOIS FED. AID PROJECT				

DATE	
BY	
SURVEYED	
PLOTTED	
TEMPLATE	
AREAS	
CHECKED	
FINAL SURVEY	
NOTE BOOK	
NO.	

DATE	
BY	
SURVEYED	
PLOTTED	
TEMPLATE	
AREAS	
CHECKED	
ORIGINAL SURVEY	
NOTE BOOK	
NO.	



STAGE 2
 CUT: 344.7 SF
 FILL: 24.2 SF

6325 + 00.00

NOTES

EXISTING UTILITIES SHOWN ARE BASED ON SUE LOCATE INFORMATION. DEPTHS OF UTILITIES ARE BASED ON ASSUMED DEPTHS OR RECORD INFORMATION IF AVAILABLE. EXTENTS OF UNDERGROUND STRUCTURES ARE ESTIMATED BASED ON UTILITY ATLAS INFORMATION, EXISTING AND PROPOSED SEWER IS SHOWN BASED ON SURVEY DATA, ATLAS INFORMATION AND THE PROPOSED PLANS.



D162476-Sht-XS-NBCD-2.dgn
 USER NAME = zmaranko
 PLOT SCALE = 20.0000' / in.
 PLOT DATE = 1/31/2020

DESIGNED - MKW
 DRAWN - ZMZ
 CHECKED - JMG
 DATE - 1/29/20

REVISED -
 REVISED -
 REVISED -
 REVISED -

**STATE OF ILLINOIS
 DEPARTMENT OF TRANSPORTATION**

**CROSS SECTIONS
 NB C-D RD STAGE 2**

SCALE: 10'H 5'V SHEET 3 OF 50 SHEETS STA. 6325+00.00 TO STA. 6325+00.00

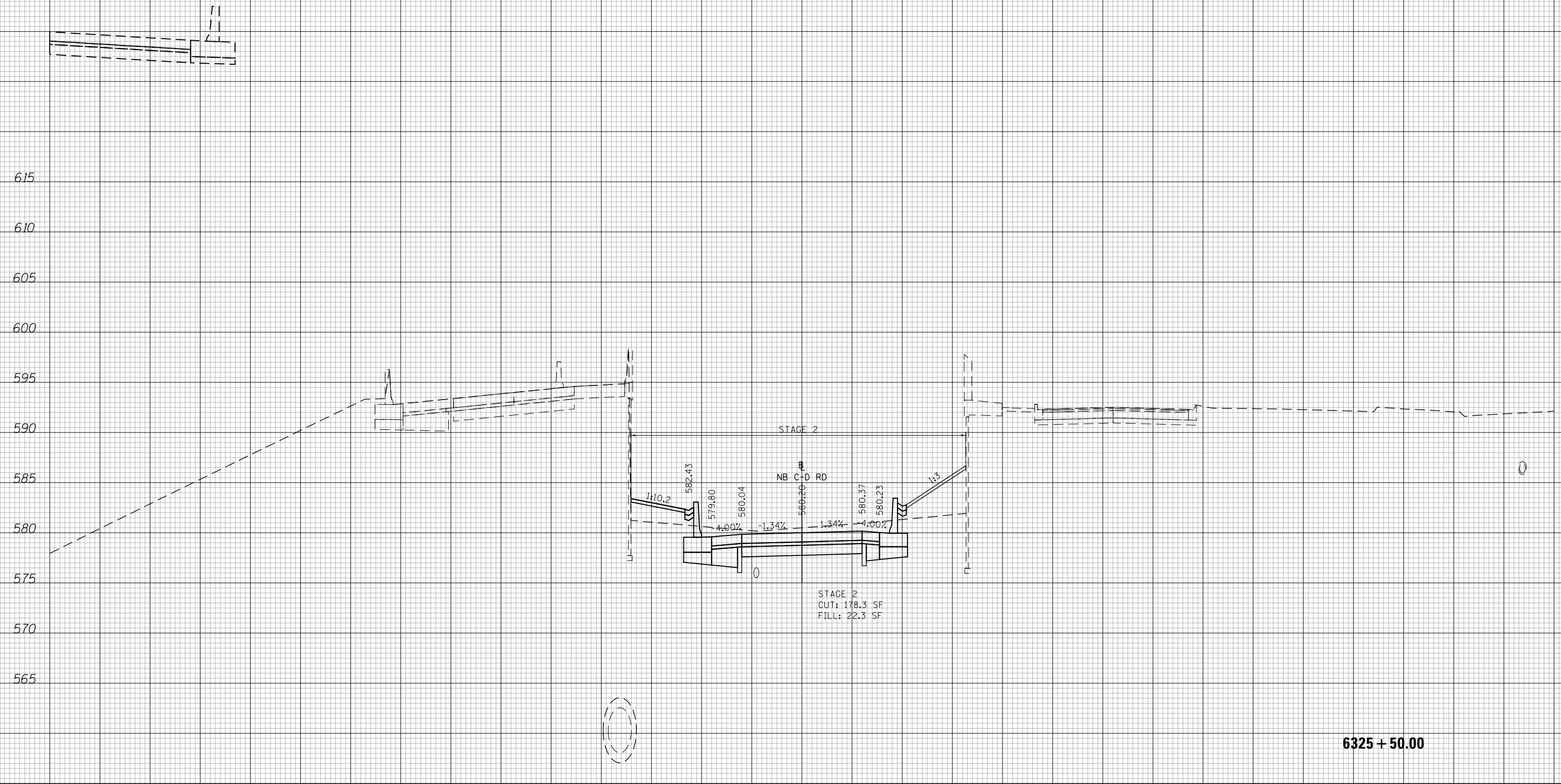
F.A.I. RTE.	SECTION	COUNTY	TOTAL SHEETS	SHEET NO.
90/94/290	2015-019R	COOK	2155	2016
CONTRACT NO. 62A76				

ILLINOIS FED. AID PROJECT

150 140 130 120 110 100 90 80 70 60 50 40 30 20 10 0 10 20 30 40 50 60 70 80 90 100 110 120 130 140 150

DATE	
BY	
SURVEYED	
PLOTTED	
TEMPLATE	
AREAS	
CHECKED	
FINAL SURVEY	
NOTE BOOK	
NO.	

DATE	
BY	
SURVEYED	
PLOTTED	
TEMPLATE	
AREAS	
CHECKED	
ORIGINAL SURVEY	
NOTE BOOK	
NO.	



STAGE 2
CUT: 178.3 SF
FILL: 22.3 SF

6325 + 50.00

NOTES

EXISTING UTILITIES SHOWN ARE BASED ON SUE LOCATE INFORMATION. DEPTHS OF UTILITIES ARE BASED ON ASSUMED DEPTHS OR RECORD INFORMATION IF AVAILABLE. EXTENTS OF UNDERGROUND STRUCTURES ARE ESTIMATED BASED ON UTILITY ATLAS INFORMATION, EXISTING AND PROPOSED SEWER IS SHOWN BASED ON SURVEY DATA, ATLAS INFORMATION AND THE PROPOSED PLANS.



D162476-Sht-XS-NBCD-2.dgn
USER NAME = zmaranko
PLOT SCALE = 20.0000' / in.
PLOT DATE = 1/31/2020

DESIGNED - MKW
DRAWN - ZMZ
CHECKED - JMG
DATE - 1/29/20

REVISED -
REVISED -
REVISED -
REVISED -

**STATE OF ILLINOIS
DEPARTMENT OF TRANSPORTATION**

**CROSS SECTIONS
NB C-D RD STAGE 2**

SCALE: 10'H 5'V SHEET 4 OF 50 SHEETS STA. 6325+50.00 TO STA. 6325+50.00

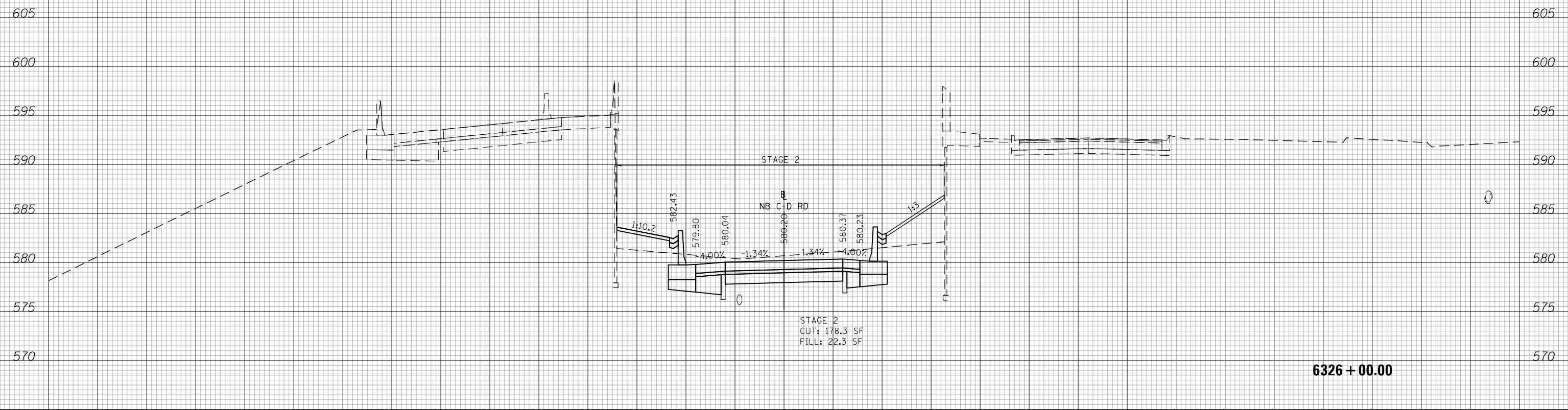
F.A.I. RTE.	SECTION	COUNTY	TOTAL SHEETS	SHEET NO.
90/94/290	2015-019R	COOK	2155	2017
CONTRACT NO. 62A76				

ILLINOIS FED. AID PROJECT

150 140 130 120 110 100 90 80 70 60 50 40 30 20 10 0 10 20 30 40 50 60 70 80 90 100 110 120 130 140 150

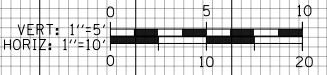
DATE	
BY	
SURVEYED	
PLOTTED	
TEMPLATE	
AREAS	
CHECKED	
FINAL SURVEY	
NOTE BOOK	
NO.	

DATE	
BY	
SURVEYED	
PLOTTED	
TEMPLATE	
AREAS	
CHECKED	
ORIGINAL SURVEY	
NOTE BOOK	
NO.	



NOTES

EXISTING UTILITIES SHOWN ARE BASED ON SUE LOCATE INFORMATION. DEPTHS OF UTILITIES ARE BASED ON ASSUMED DEPTHS OR RECORD INFORMATION IF AVAILABLE. EXTENTS OF UNDERGROUND STRUCTURES ARE ESTIMATED BASED ON UTILITY ATLAS INFORMATION, EXISTING AND PROPOSED SEWER IS SHOWN BASED ON SURVEY DATA, ATLAS INFORMATION AND THE PROPOSED PLANS.



D162A76-Sht-XS-NBCD-2.dgn
 USER NAME = zmaranko
 PLOT SCALE = 20.0000' / in.
 PLOT DATE = 1/31/2020

DESIGNED - MKW
 DRAWN - ZMZ
 CHECKED - JMG
 DATE - 1/29/20

REVISED -
 REVISED -
 REVISED -
 REVISED -

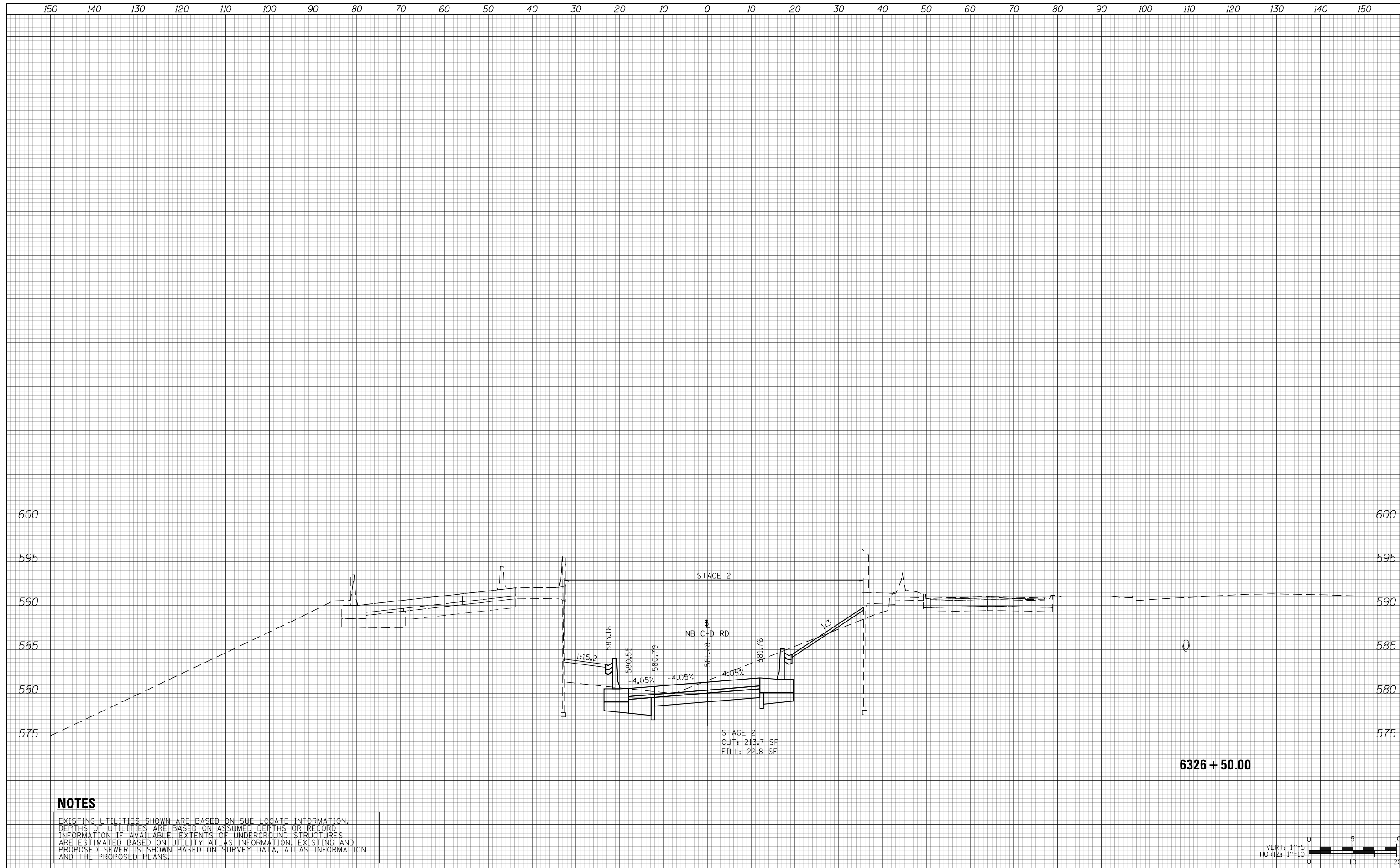
**STATE OF ILLINOIS
 DEPARTMENT OF TRANSPORTATION**

CROSS SECTIONS
NB C-D RD STAGE 2
 SCALE: 10'H 5'V SHEET 5 OF 50 SHEETS STA. 6326+00.00 TO STA. 6326+00.00

F.A.I. RTE.	SECTION	COUNTY	TOTAL SHEETS	SHEET NO.
90/94/290	2015-019R	COOK	2155	2018
CONTRACT NO. 62A76				
ILLINOIS FED. AID PROJECT				

DATE	
BY	
SURVEYED	
PLOTTED	
TEMPLATE	
AREAS	
CHECKED	
FINAL	
SURVEY	
NOTE BOOK	
NO.	

DATE	
BY	
SURVEYED	
PLOTTED	
TEMPLATE	
AREAS	
CHECKED	
ORIGINAL	
SURVEY	
NOTE BOOK	
NO.	



NOTES

EXISTING UTILITIES SHOWN ARE BASED ON SUE LOCATE INFORMATION. DEPTHS OF UTILITIES ARE BASED ON ASSUMED DEPTHS OR RECORD INFORMATION IF AVAILABLE. EXTENTS OF UNDERGROUND STRUCTURES ARE ESTIMATED BASED ON UTILITY ATLAS INFORMATION, EXISTING AND PROPOSED SEWER IS SHOWN BASED ON SURVEY DATA, ATLAS INFORMATION AND THE PROPOSED PLANS.



D162A76-Sht-XS-NBCD-2.dgn	DESIGNED - MKW	REVISED -
USER NAME = zmzaranko	DRAWN - ZMZ	REVISED -
PLOT SCALE = 20.0000' / in.	CHECKED - JMG	REVISED -
PLOT DATE = 1/31/2020	DATE - 1/29/20	REVISED -

**STATE OF ILLINOIS
DEPARTMENT OF TRANSPORTATION**

**CROSS SECTIONS
NB C-D RD STAGE 2**

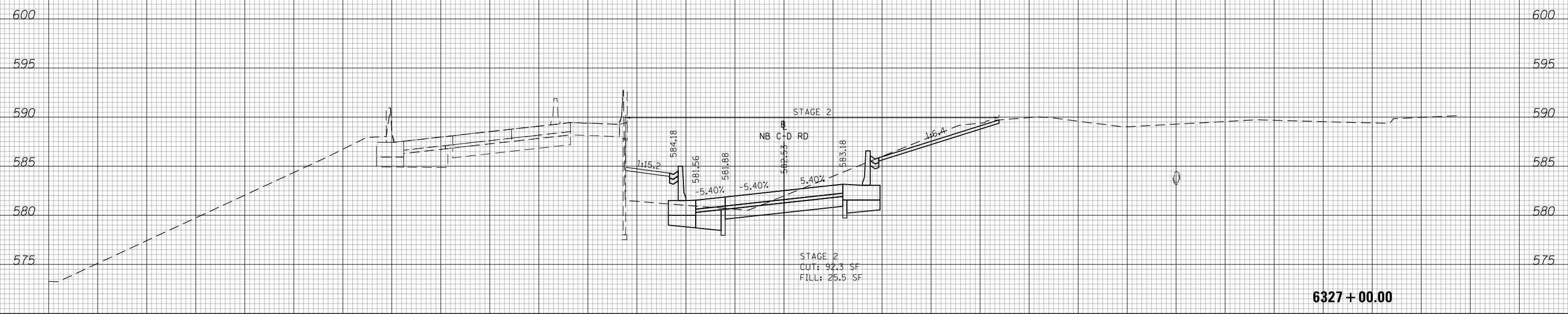
SCALE: 10'H 5:V SHEET 6 OF 50 SHEETS STA. 6326+50.00 TO STA. 6326+50.00

F.A.I. RTE.	SECTION	COUNTY	TOTAL SHEETS	SHEET NO.
90/94/290	2015-019R	COOK	2155	2019
CONTRACT NO. 62A76				
ILLINOIS FED. AID PROJECT				

150 140 130 120 110 100 90 80 70 60 50 40 30 20 10 0 10 20 30 40 50 60 70 80 90 100 110 120 130 140 150

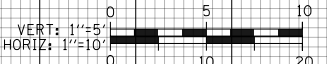
DATE	
BY	
ORIGINAL SURVEY NOTE BOOK NO.	
SURVEYED PLOTTED TEMPLATE AREAS CHECKED	

DATE	
BY	
ORIGINAL SURVEY NOTE BOOK NO.	
SURVEYED PLOTTED TEMPLATE AREAS CHECKED	



NOTES

EXISTING UTILITIES SHOWN ARE BASED ON SUE LOCATE INFORMATION. DEPTHS OF UTILITIES ARE BASED ON ASSUMED DEPTHS OR RECORD INFORMATION IF AVAILABLE. EXTENTS OF UNDERGROUND STRUCTURES ARE ESTIMATED BASED ON UTILITY ATLAS INFORMATION, EXISTING AND PROPOSED SEWER IS SHOWN BASED ON SURVEY DATA, ATLAS INFORMATION AND THE PROPOSED PLANS.



D162A76-Sht-XS-NBCD-2.dgn	DESIGNED - MKW	REVISED -
USER NAME = zmzaranko	DRAWN - ZMZ	REVISED -
PLOT SCALE = 20.0000' / in.	CHECKED - JMG	REVISED -
PLOT DATE = 1/31/2020	DATE - 1/29/20	REVISED -

**STATE OF ILLINOIS
DEPARTMENT OF TRANSPORTATION**

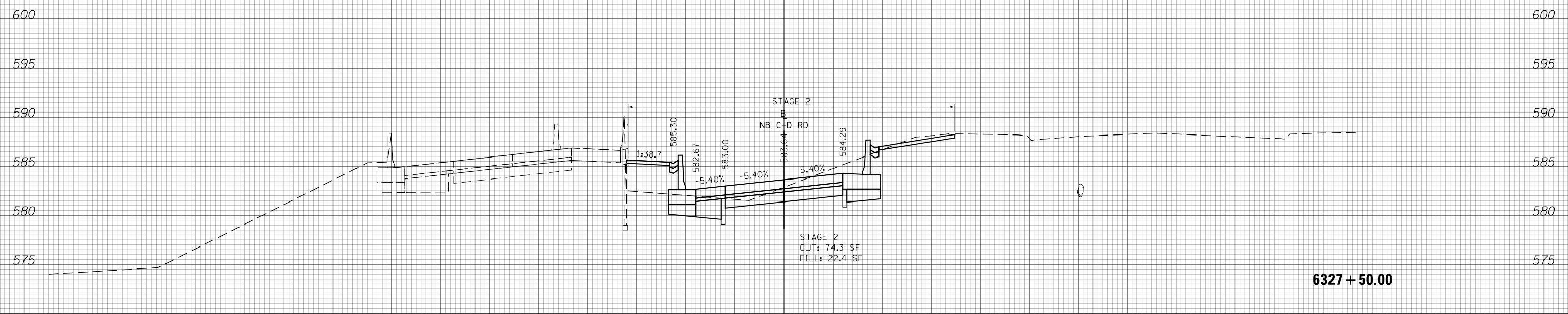
CROSS SECTIONS	
NB C-D RD STAGE 2	
SCALE: 10'H 5'V	SHEET 7 OF 50 SHEETS
STA. 6327+00.00 TO STA. 6327+00.00	

F.A.I. RTE.	SECTION	COUNTY	TOTAL SHEETS	SHEET NO.
90/94/290	2015-019R	COOK	2155	2020
CONTRACT NO. 62A76				
ILLINOIS FED. AID PROJECT				

150 140 130 120 110 100 90 80 70 60 50 40 30 20 10 0 10 20 30 40 50 60 70 80 90 100 110 120 130 140 150

DATE	
BY	
FINAL SURVEY NO.	
SURVEYED PLOTTED AREAS CHECKED	
NOTE BOOK	
TEMPLATE AREAS CHECKED	

DATE	
BY	
ORIGINAL SURVEY NO.	
SURVEYED PLOTTED AREAS CHECKED	
NOTE BOOK	
TEMPLATE AREAS CHECKED	



NOTES

EXISTING UTILITIES SHOWN ARE BASED ON SUE LOCATE INFORMATION. DEPTHS OF UTILITIES ARE BASED ON ASSUMED DEPTHS OR RECORD INFORMATION IF AVAILABLE. EXTENTS OF UNDERGROUND STRUCTURES ARE ESTIMATED BASED ON UTILITY ATLAS INFORMATION, EXISTING AND PROPOSED SEWER IS SHOWN BASED ON SURVEY DATA, ATLAS INFORMATION AND THE PROPOSED PLANS.



D162A76-Sht-XS-NBCD-2.dgn
 USER NAME = zmaranko
 PLOT SCALE = 20.0000' / in.
 PLOT DATE = 1/31/2020

DESIGNED - MKW
 DRAWN - ZMZ
 CHECKED - JMG
 DATE - 1/29/20

REVISED -
 REVISED -
 REVISED -
 REVISED -

**STATE OF ILLINOIS
 DEPARTMENT OF TRANSPORTATION**

**CROSS SECTIONS
 NB C-D RD STAGE 2**

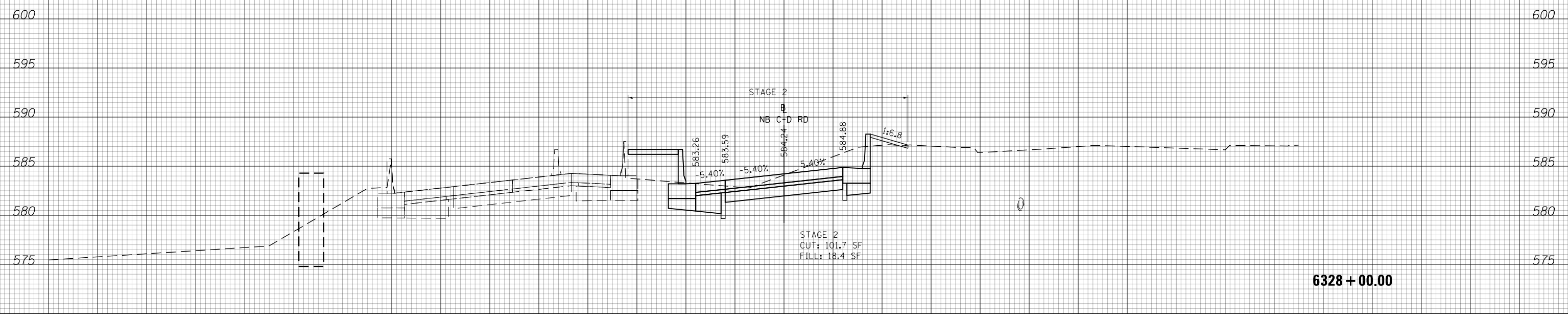
SCALE: 10:H 5:V SHEET 8 OF 50 SHEETS STA. 6327+50.00 TO STA. 6327+50.00

F.A.I. RTE.	SECTION	COUNTY	TOTAL SHEETS	SHEET NO.
90/94/290	2015-019R	COOK	2155	2021
CONTRACT NO. 62A76				
ILLINOIS FED. AID PROJECT				

150 140 130 120 110 100 90 80 70 60 50 40 30 20 10 0 10 20 30 40 50 60 70 80 90 100 110 120 130 140 150

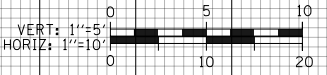
DATE	
BY	
SURVEYED	
PLOTTED	
TEMPLATE	
AREAS	
CHECKED	
FINAL SURVEY	
NOTE BOOK	
NO.	

DATE	
BY	
SURVEYED	
PLOTTED	
TEMPLATE	
AREAS	
CHECKED	
ORIGINAL SURVEY	
NOTE BOOK	
NO.	



NOTES

EXISTING UTILITIES SHOWN ARE BASED ON SUE LOCATE INFORMATION. DEPTHS OF UTILITIES ARE BASED ON ASSUMED DEPTHS OR RECORD INFORMATION IF AVAILABLE. EXTENTS OF UNDERGROUND STRUCTURES ARE ESTIMATED BASED ON UTILITY ATLAS INFORMATION, EXISTING AND PROPOSED SEWER IS SHOWN BASED ON SURVEY DATA, ATLAS INFORMATION AND THE PROPOSED PLANS.



D162A76-Sht-XS-NBCD-2.dgn	DESIGNED - MKW	REVISED -
USER NAME = zmzaranko	DRAWN - ZMZ	REVISED -
PLOT SCALE = 20.0000' / in.	CHECKED - JMG	REVISED -
PLOT DATE = 1/31/2020	DATE - 1/29/20	REVISED -

**STATE OF ILLINOIS
DEPARTMENT OF TRANSPORTATION**

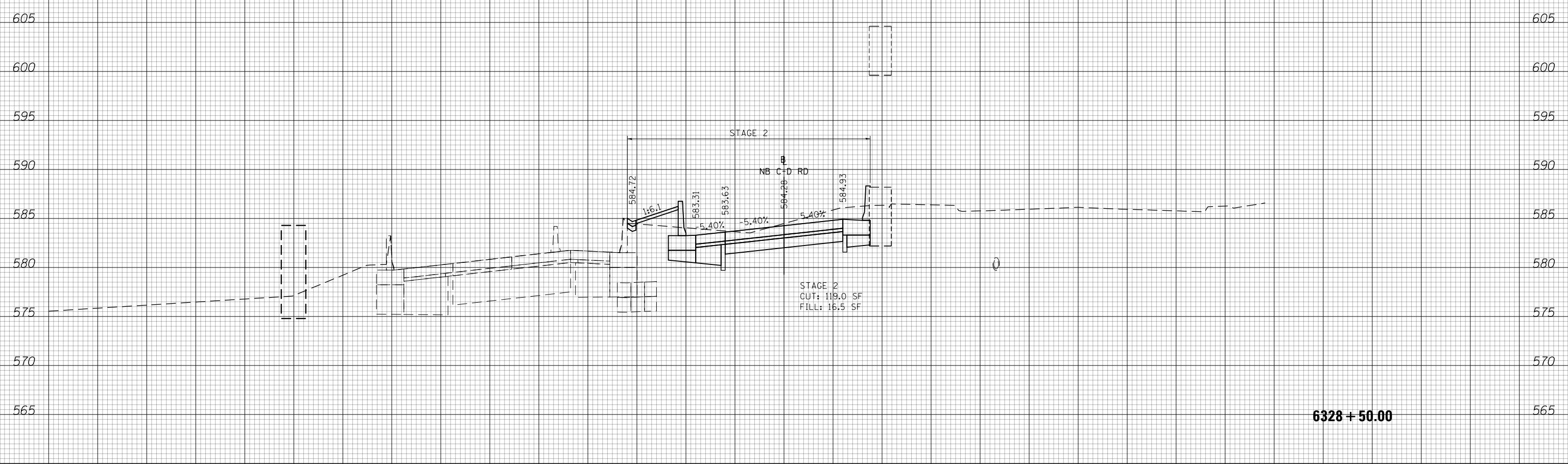
CROSS SECTIONS	
NB C-D RD STAGE 2	
SCALE: 10:H 5:V	SHEET 9 OF 50 SHEETS
STA. 6328+00.00 TO STA. 6328+00.00	

F.A.I. RTE.	SECTION	COUNTY	TOTAL SHEETS	SHEET NO.
90/94/290	2015-019R	COOK	2155	2022
CONTRACT NO. 62A76				
ILLINOIS FED. AID PROJECT				

150 140 130 120 110 100 90 80 70 60 50 40 30 20 10 0 10 20 30 40 50 60 70 80 90 100 110 120 130 140 150

DATE	
BY	
SURVEYED	
PLOTTED	
TEMPLATE	
AREAS	
CHECKED	
FINAL SURVEY	
NOTE BOOK	
NO.	

DATE	
BY	
SURVEYED	
PLOTTED	
TEMPLATE	
AREAS	
CHECKED	
ORIGINAL SURVEY	
NOTE BOOK	
NO.	



NOTES

EXISTING UTILITIES SHOWN ARE BASED ON SUE LOCATE INFORMATION. DEPTHS OF UTILITIES ARE BASED ON ASSUMED DEPTHS OR RECORD INFORMATION IF AVAILABLE. EXTENTS OF UNDERGROUND STRUCTURES ARE ESTIMATED BASED ON UTILITY ATLAS INFORMATION, EXISTING AND PROPOSED SEWER IS SHOWN BASED ON SURVEY DATA, ATLAS INFORMATION AND THE PROPOSED PLANS.



D162A76-Sht-XS-NBCD-2.dgn	DESIGNED - MKW	REVISED -
USER NAME = zmaranko	DRAWN - ZMZ	REVISED -
PLOT SCALE = 20.0000' / in.	CHECKED - JMG	REVISED -
PLOT DATE = 1/31/2020	DATE - 1/29/20	REVISED -

**STATE OF ILLINOIS
DEPARTMENT OF TRANSPORTATION**

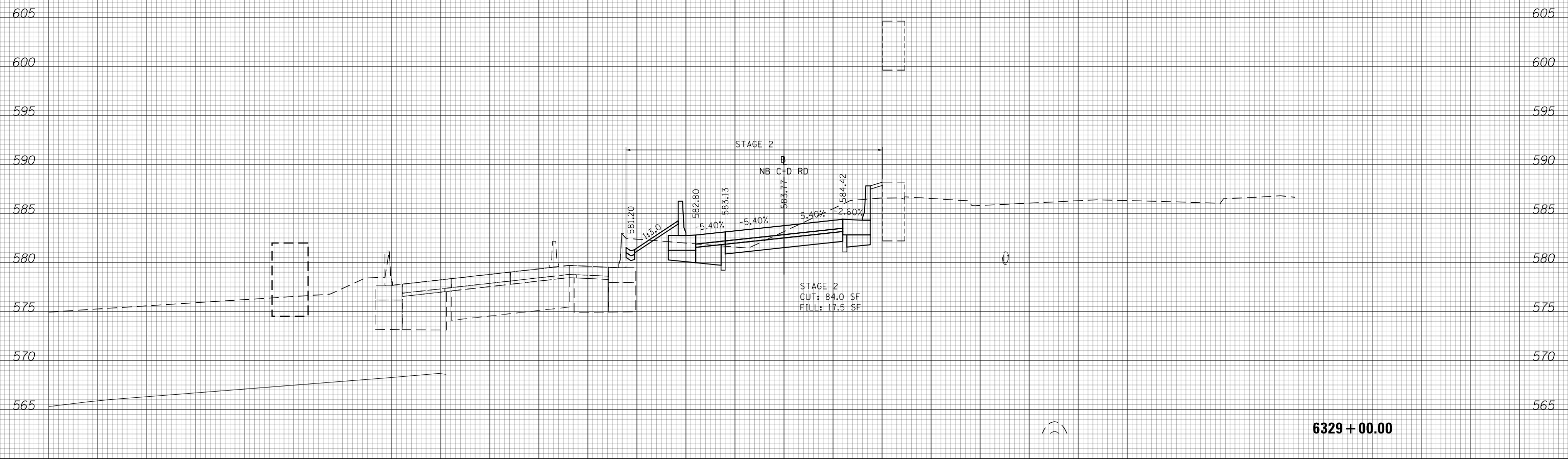
CROSS SECTIONS			
NB C-D RD STAGE 2			
SCALE: 10'H 5'V	SHEET 10	OF 50 SHEETS	STA. 6328+50.00 TO STA. 6328+50.00

F.A.I. RTE.	SECTION	COUNTY	TOTAL SHEETS	SHEET NO.
90/94/290	2015-019R	COOK	2155	2023
CONTRACT NO. 62A76				
ILLINOIS FED. AID PROJECT				

150 140 130 120 110 100 90 80 70 60 50 40 30 20 10 0 10 20 30 40 50 60 70 80 90 100 110 120 130 140 150

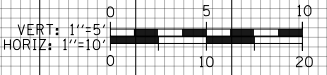
DATE	
BY	
SURVEYED	
PLOTTED	
TEMPLATE	
AREAS	
CHECKED	
FINAL SURVEY	
NOTE BOOK	
NO.	

DATE	
BY	
SURVEYED	
PLOTTED	
TEMPLATE	
AREAS	
CHECKED	
ORIGINAL SURVEY	
NOTE BOOK	
NO.	



NOTES

EXISTING UTILITIES SHOWN ARE BASED ON SUE LOCATE INFORMATION. DEPTHS OF UTILITIES ARE BASED ON ASSUMED DEPTHS OR RECORD INFORMATION IF AVAILABLE. EXTENTS OF UNDERGROUND STRUCTURES ARE ESTIMATED BASED ON UTILITY ATLAS INFORMATION, EXISTING AND PROPOSED SEWER IS SHOWN BASED ON SURVEY DATA, ATLAS INFORMATION AND THE PROPOSED PLANS.



D162A76-Sht-XS-NBCD-2.dgn	DESIGNED - MKW	REVISED -
USER NAME = zmzaranko	DRAWN - ZMZ	REVISED -
PLOT SCALE = 20.0000' / in.	CHECKED - JMG	REVISED -
PLOT DATE = 1/31/2020	DATE - 1/29/20	REVISED -

**STATE OF ILLINOIS
DEPARTMENT OF TRANSPORTATION**

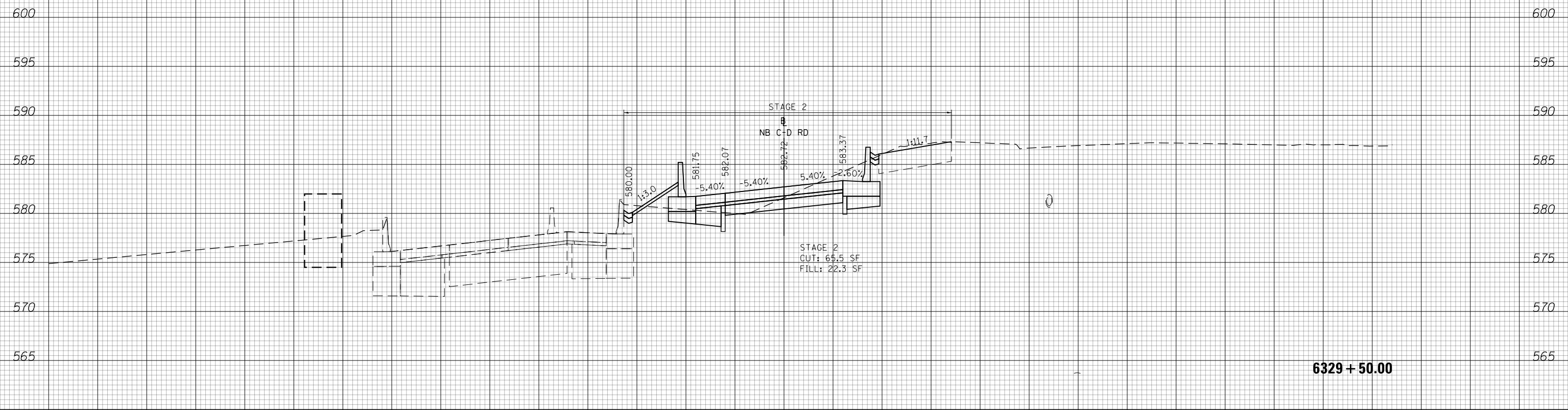
CROSS SECTIONS	
NB C-D RD STAGE 2	
SCALE: 10'H 5'V	SHEET 11 OF 50 SHEETS
STA. 6329+00.00 TO STA. 6329+00.00	

F.A.I. RTE.	SECTION	COUNTY	TOTAL SHEETS	SHEET NO.
90/94/290	2015-019R	COOK	2155	2024
CONTRACT NO. 62A76				
ILLINOIS FED. AID PROJECT				

150 140 130 120 110 100 90 80 70 60 50 40 30 20 10 0 10 20 30 40 50 60 70 80 90 100 110 120 130 140 150

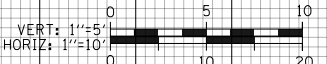
DATE	
BY	
SURVEYED	
PLOTTED	
TEMPLATE	
AREAS	
CHECKED	
FINAL SURVEY	
NOTE BOOK	
NO.	

DATE	
BY	
SURVEYED	
PLOTTED	
TEMPLATE	
AREAS	
CHECKED	
ORIGINAL SURVEY	
NOTE BOOK	
NO.	



NOTES

EXISTING UTILITIES SHOWN ARE BASED ON SUE LOCATE INFORMATION. DEPTHS OF UTILITIES ARE BASED ON ASSUMED DEPTHS OR RECORD INFORMATION IF AVAILABLE. EXTENTS OF UNDERGROUND STRUCTURES ARE ESTIMATED BASED ON UTILITY ATLAS INFORMATION, EXISTING AND PROPOSED SEWER IS SHOWN BASED ON SURVEY DATA, ATLAS INFORMATION AND THE PROPOSED PLANS.



D162A76-Sht-XS-NBCD-2.dgn	DESIGNED - MKW	REVISED -
USER NAME = zmaranko	DRAWN - ZMZ	REVISED -
PLOT SCALE = 20.0000' / in.	CHECKED - JMG	REVISED -
PLOT DATE = 1/31/2020	DATE - 1/29/20	REVISED -

**STATE OF ILLINOIS
DEPARTMENT OF TRANSPORTATION**

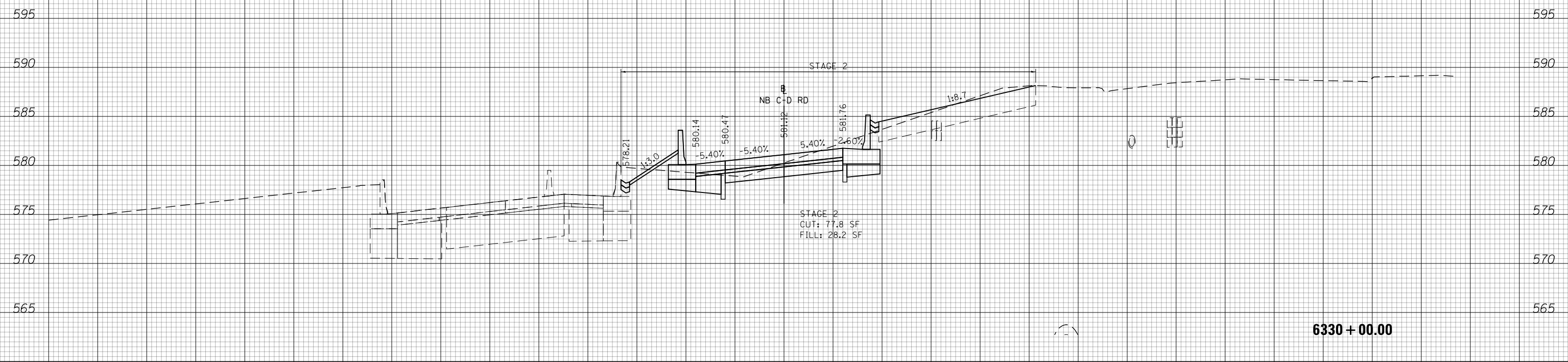
CROSS SECTIONS			
NB C-D RD STAGE 2			
SCALE: 10'H 5'V	SHEET 12 OF 50 SHEETS	STA. 6329+50.00 TO STA. 6329+50.00	

F.A.I. RTE.	SECTION	COUNTY	TOTAL SHEETS	SHEET NO.
90/94/290	2015-019R	COOK	2155	2025
CONTRACT NO. 62A76				
ILLINOIS FED. AID PROJECT				

150 140 130 120 110 100 90 80 70 60 50 40 30 20 10 0 10 20 30 40 50 60 70 80 90 100 110 120 130 140 150

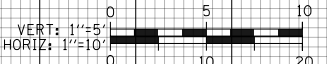
DATE	
BY	
SURVEYED	
PLOTTED	
TEMPLATE	
AREAS	
CHECKED	
FINAL SURVEY	
NOTE BOOK	
NO.	

DATE	
BY	
SURVEYED	
PLOTTED	
TEMPLATE	
AREAS	
CHECKED	
ORIGINAL SURVEY	
NOTE BOOK	
NO.	



NOTES

EXISTING UTILITIES SHOWN ARE BASED ON SUE LOCATE INFORMATION. DEPTHS OF UTILITIES ARE BASED ON ASSUMED DEPTHS OR RECORD INFORMATION IF AVAILABLE. EXTENTS OF UNDERGROUND STRUCTURES ARE ESTIMATED BASED ON UTILITY ATLAS INFORMATION, EXISTING AND PROPOSED SEWER IS SHOWN BASED ON SURVEY DATA, ATLAS INFORMATION AND THE PROPOSED PLANS.



D162A76-Sht-XS-NBCD-2.dgn	DESIGNED - MKW	REVISED -
USER NAME = zmzaranko	DRAWN - ZMZ	REVISED -
PLOT SCALE = 20.0000' / in.	CHECKED - JMG	REVISED -
PLOT DATE = 1/31/2020	DATE - 1/29/20	REVISED -

**STATE OF ILLINOIS
DEPARTMENT OF TRANSPORTATION**

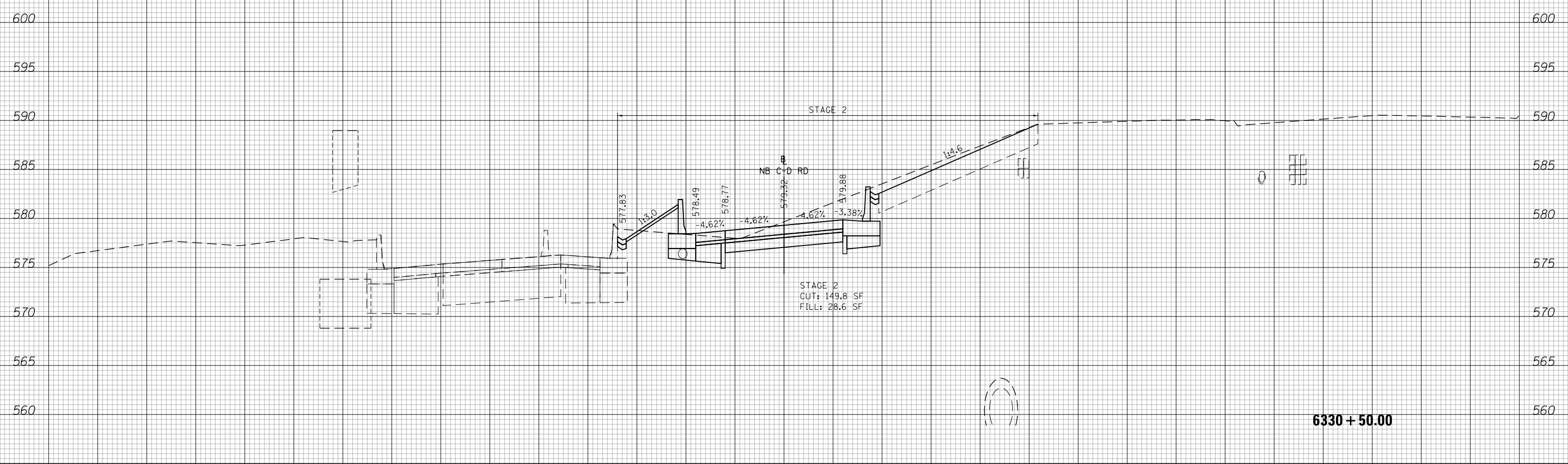
CROSS SECTIONS			
NB C-D RD STAGE 2			
SCALE: 10'H 5'V	SHEET 13	OF 50 SHEETS	STA. 6330+00.00 TO STA. 6330+00.00

F.A.I. RTE.	SECTION	COUNTY	TOTAL SHEETS	SHEET NO.
90/94/290	2015-019R	COOK	2155	2026
CONTRACT NO. 62A76				
ILLINOIS FED. AID PROJECT				

150 140 130 120 110 100 90 80 70 60 50 40 30 20 10 0 10 20 30 40 50 60 70 80 90 100 110 120 130 140 150

DATE	
BY	
SURVEYED	
PLOTTED	
TEMPLATE	
AREAS	
CHECKED	
FINAL SURVEY	
NOTE BOOK	
NO.	

DATE	
BY	
SURVEYED	
PLOTTED	
TEMPLATE	
AREAS	
CHECKED	
ORIGINAL SURVEY	
NOTE BOOK	
NO.	



NOTES

EXISTING UTILITIES SHOWN ARE BASED ON SUE LOCATE INFORMATION. DEPTHS OF UTILITIES ARE BASED ON ASSUMED DEPTHS OR RECORD INFORMATION IF AVAILABLE. EXTENTS OF UNDERGROUND STRUCTURES ARE ESTIMATED BASED ON UTILITY ATLAS INFORMATION, EXISTING AND PROPOSED SEWER IS SHOWN BASED ON SURVEY DATA, ATLAS INFORMATION AND THE PROPOSED PLANS.



D162A76-Sht-XS-NBCD-2.dgn	DESIGNED - MKW	REVISED -
USER NAME = zmaranko	DRAWN - ZMZ	REVISED -
PLOT SCALE = 20.0000' / in.	CHECKED - JMG	REVISED -
PLOT DATE = 1/31/2020	DATE - 1/29/20	REVISED -

**STATE OF ILLINOIS
DEPARTMENT OF TRANSPORTATION**

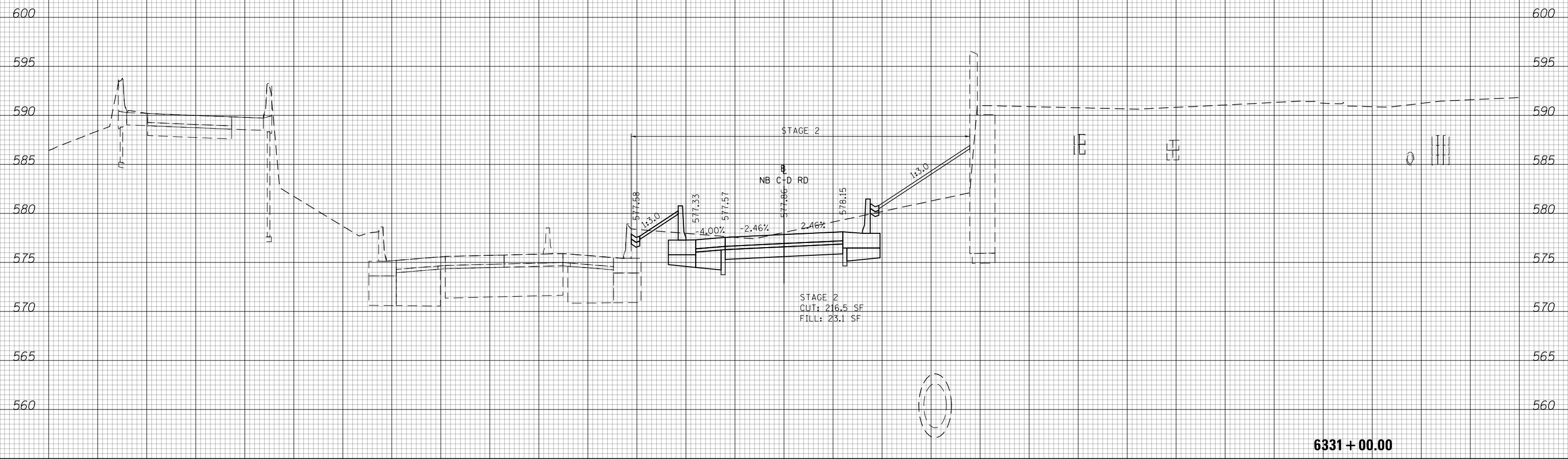
CROSS SECTIONS	
NB C-D RD STAGE 2	
SCALE: 10'H 5'V	SHEET 14 OF 50 SHEETS
STA. 6330+50.00 TO STA. 6330+50.00	

F.A.I. RTE.	SECTION	COUNTY	TOTAL SHEETS	SHEET NO.
90/94/290	2015-019R	COOK	2155	2027
CONTRACT NO. 62A76				
ILLINOIS FED. AID PROJECT				

150 140 130 120 110 100 90 80 70 60 50 40 30 20 10 0 10 20 30 40 50 60 70 80 90 100 110 120 130 140 150

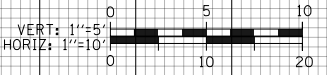
DATE	
BY	
SURVEYED	
PLOTTED	
TEMPLATE	
AREAS	
CHECKED	
FINAL SURVEY	
NOTE BOOK	
NO.	

DATE	
BY	
SURVEYED	
PLOTTED	
TEMPLATE	
AREAS	
CHECKED	
ORIGINAL SURVEY	
NOTE BOOK	
NO.	



NOTES

EXISTING UTILITIES SHOWN ARE BASED ON SUE LOCATE INFORMATION. DEPTHS OF UTILITIES ARE BASED ON ASSUMED DEPTHS OR RECORD INFORMATION IF AVAILABLE. EXTENTS OF UNDERGROUND STRUCTURES ARE ESTIMATED BASED ON UTILITY ATLAS INFORMATION, EXISTING AND PROPOSED SEWER IS SHOWN BASED ON SURVEY DATA, ATLAS INFORMATION AND THE PROPOSED PLANS.



D162476-Sht-XS-NBCD-2.dgn	DESIGNED - MKW	REVISED -
USER NAME = zmzaranko	DRAWN - ZMZ	REVISED -
PLOT SCALE = 20.0000' / in.	CHECKED - JMG	REVISED -
PLOT DATE = 1/31/2020	DATE - 1/29/20	REVISED -

**STATE OF ILLINOIS
DEPARTMENT OF TRANSPORTATION**

CROSS SECTIONS			
NB C-D RD STAGE 2			
SCALE: 10'H 5'V	SHEET 15 OF 50 SHEETS	STA. 6331+00.00 TO STA. 6331+00.00	

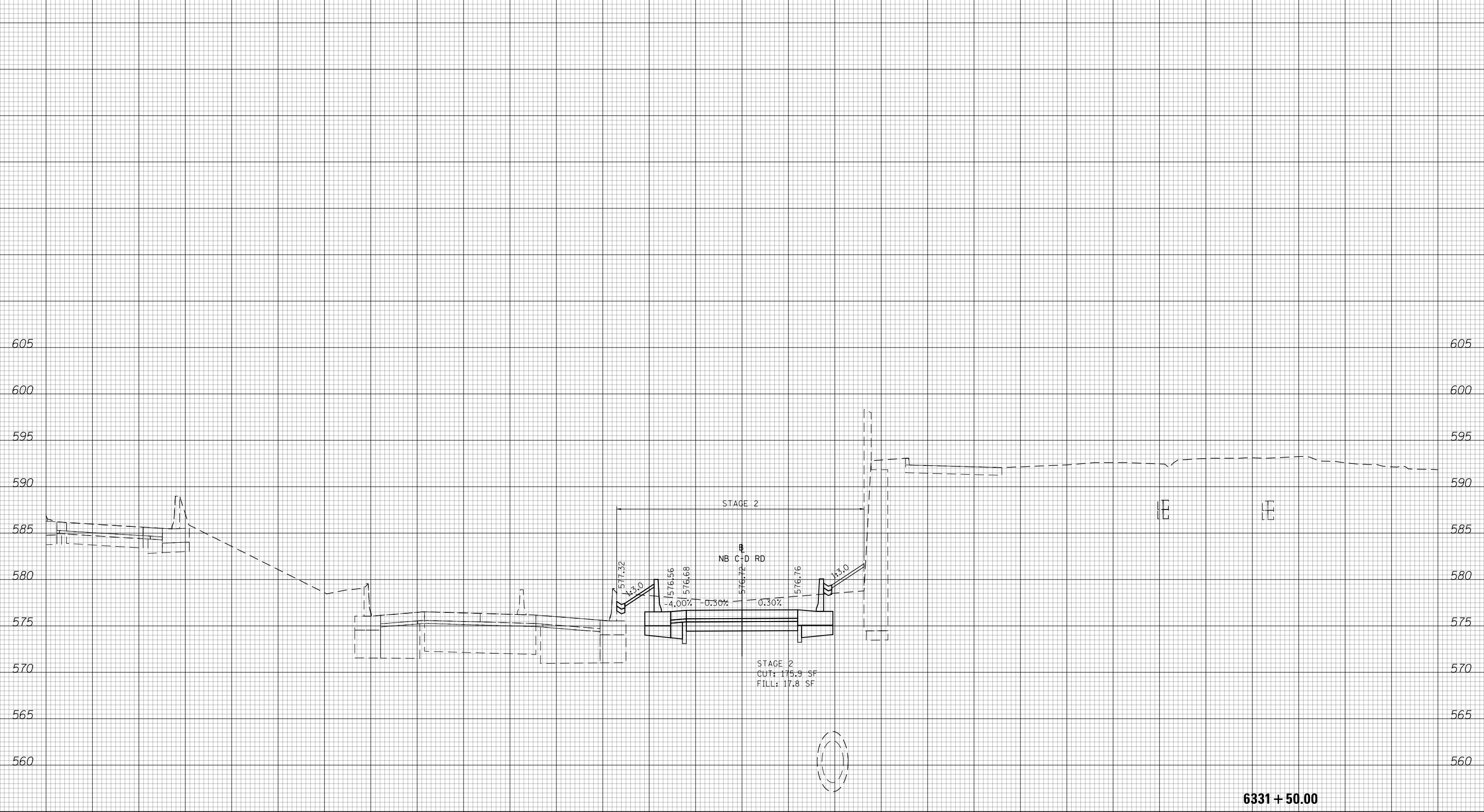
F.A.I. RTE.	SECTION	COUNTY	TOTAL SHEETS	SHEET NO.
90/94/290	2015-019R	COOK	2155	2028
CONTRACT NO. 62A76				
ILLINOIS FED. AID PROJECT				

6331 + 00.00

150 140 130 120 110 100 90 80 70 60 50 40 30 20 10 0 10 20 30 40 50 60 70 80 90 100 110 120 130 140 150

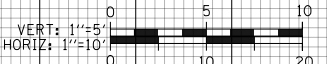
DATE	
BY	
ORIGINAL SURVEY NOTE BOOK NO.	
SURVEYED PLOTTED AREAS CHECKED	
TEMPLATE AREAS CHECKED	

DATE	
BY	
ORIGINAL SURVEY NOTE BOOK NO.	
SURVEYED PLOTTED AREAS CHECKED	
TEMPLATE AREAS CHECKED	



NOTES

EXISTING UTILITIES SHOWN ARE BASED ON SUE LOCATE INFORMATION. DEPTHS OF UTILITIES ARE BASED ON ASSUMED DEPTHS OR RECORD INFORMATION IF AVAILABLE. EXTENTS OF UNDERGROUND STRUCTURES ARE ESTIMATED BASED ON UTILITY ATLAS INFORMATION, EXISTING AND PROPOSED SEWER IS SHOWN BASED ON SURVEY DATA, ATLAS INFORMATION AND THE PROPOSED PLANS.



D162476-Sht-XS-NBCD-2.dgn	DESIGNED - MKW	REVISED -
USER NAME = zmzaranko	DRAWN - ZMZ	REVISED -
PLOT SCALE = 20.0000' / in.	CHECKED - JMG	REVISED -
PLOT DATE = 1/31/2020	DATE - 1/29/20	REVISED -

**STATE OF ILLINOIS
DEPARTMENT OF TRANSPORTATION**

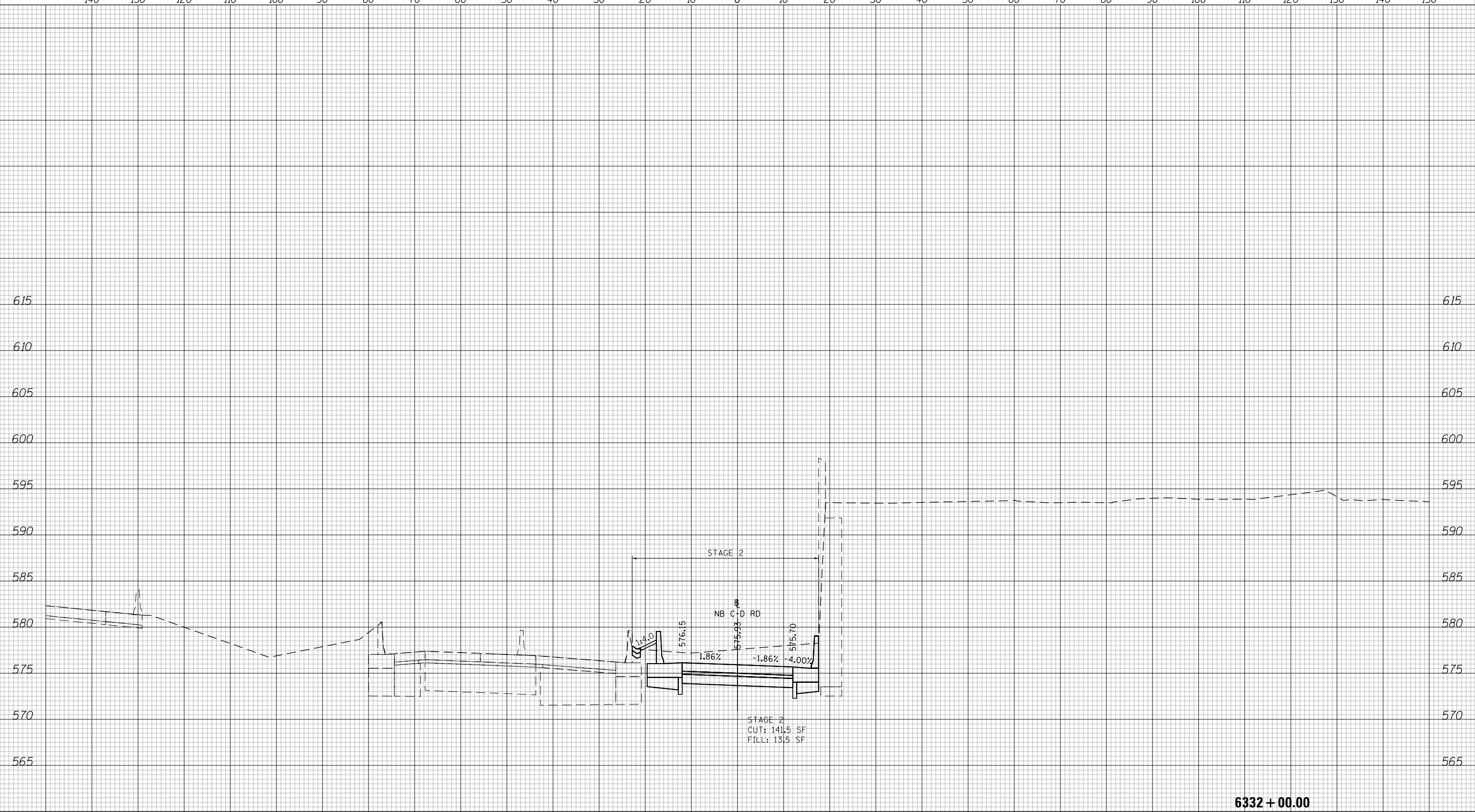
CROSS SECTIONS			
NB C-D RD STAGE 2			
SCALE: 10'H 5"V	SHEET 16	OF 50 SHEETS	STA. 6331+50.00 TO STA. 6331+50.00

F.A.I. RTE.	SECTION	COUNTY	TOTAL SHEETS	SHEET NO.
90/94/290	2015-019R	COOK	2155	2029
CONTRACT NO. 62A76				
ILLINOIS FED. AID PROJECT				

140 130 120 110 100 90 80 70 60 50 40 30 20 10 0 10 20 30 40 50 60 70 80 90 100 110 120 130 140 150

DATE	
BY	
SURVEYED	
PLOTTED	
TEMPLATE	
AREAS	
CHECKED	
FINAL SURVEY	
NOTE BOOK	
NO.	

DATE	
BY	
SURVEYED	
PLOTTED	
TEMPLATE	
AREAS	
CHECKED	
ORIGINAL SURVEY	
NOTE BOOK	
NO.	



NOTES

EXISTING UTILITIES SHOWN ARE BASED ON SUE LOCATE INFORMATION. DEPTHS OF UTILITIES ARE BASED ON ASSUMED DEPTHS OR RECORD INFORMATION IF AVAILABLE. EXTENTS OF UNDERGROUND STRUCTURES ARE ESTIMATED BASED ON UTILITY ATLAS INFORMATION, EXISTING AND PROPOSED SEWER IS SHOWN BASED ON SURVEY DATA, ATLAS INFORMATION AND THE PROPOSED PLANS.



D162A76-Sht-XS-NBCD-2.dgn
 USER NAME = zmzaranko
 PLOT SCALE = 20.0000' / in.
 PLOT DATE = 1/31/2020

DESIGNED - MKW
 DRAWN - ZMZ
 CHECKED - JMG
 DATE - 1/29/20

REVISED -
 REVISED -
 REVISED -
 REVISED -

**STATE OF ILLINOIS
 DEPARTMENT OF TRANSPORTATION**

**CROSS SECTIONS
 NB C-D RD STAGE 2**

SCALE: 10'H 5'V SHEET 17 OF 50 SHEETS STA. 6332+00.00 TO STA. 6332+00.00

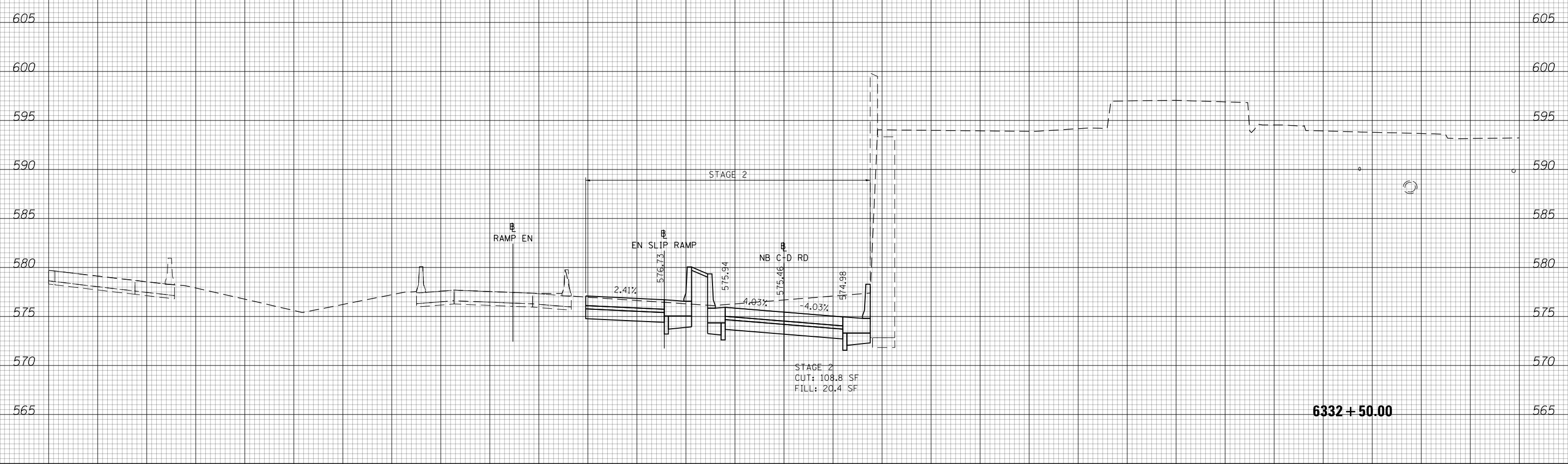
F.A.I. RTE.	SECTION	COUNTY	TOTAL SHEETS	SHEET NO.
90/94/290	2015-019R	COOK	2155	2030
CONTRACT NO. 62A76				

ILLINOIS FED. AID PROJECT

140 130 120 110 100 90 80 70 60 50 40 30 20 10 0 10 20 30 40 50 60 70 80 90 100 110 120 130 140 150

DATE	
BY	
SURVEYED	
PLOTTED	
TEMPLATE	
AREAS	
CHECKED	
FINAL SURVEY	
NOTE BOOK	
NO.	

DATE	
BY	
SURVEYED	
PLOTTED	
TEMPLATE	
AREAS	
CHECKED	
ORIGINAL SURVEY	
NOTE BOOK	
NO.	



NOTES

EXISTING UTILITIES SHOWN ARE BASED ON SUE LOCATE INFORMATION. DEPTHS OF UTILITIES ARE BASED ON ASSUMED DEPTHS OR RECORD INFORMATION IF AVAILABLE. EXTENTS OF UNDERGROUND STRUCTURES ARE ESTIMATED BASED ON UTILITY ATLAS INFORMATION, EXISTING AND PROPOSED SEWER IS SHOWN BASED ON SURVEY DATA, ATLAS INFORMATION AND THE PROPOSED PLANS.



D162476-Sht-XS-NBCD-2.dgn
 USER NAME = zmzaranko
 PLOT SCALE = 20.0000' / in.
 PLOT DATE = 1/31/2020

DESIGNED - MKW
 DRAWN - ZMZ
 CHECKED - JMG
 DATE - 1/29/20

REVISED -
 REVISED -
 REVISED -
 REVISED -

**STATE OF ILLINOIS
 DEPARTMENT OF TRANSPORTATION**

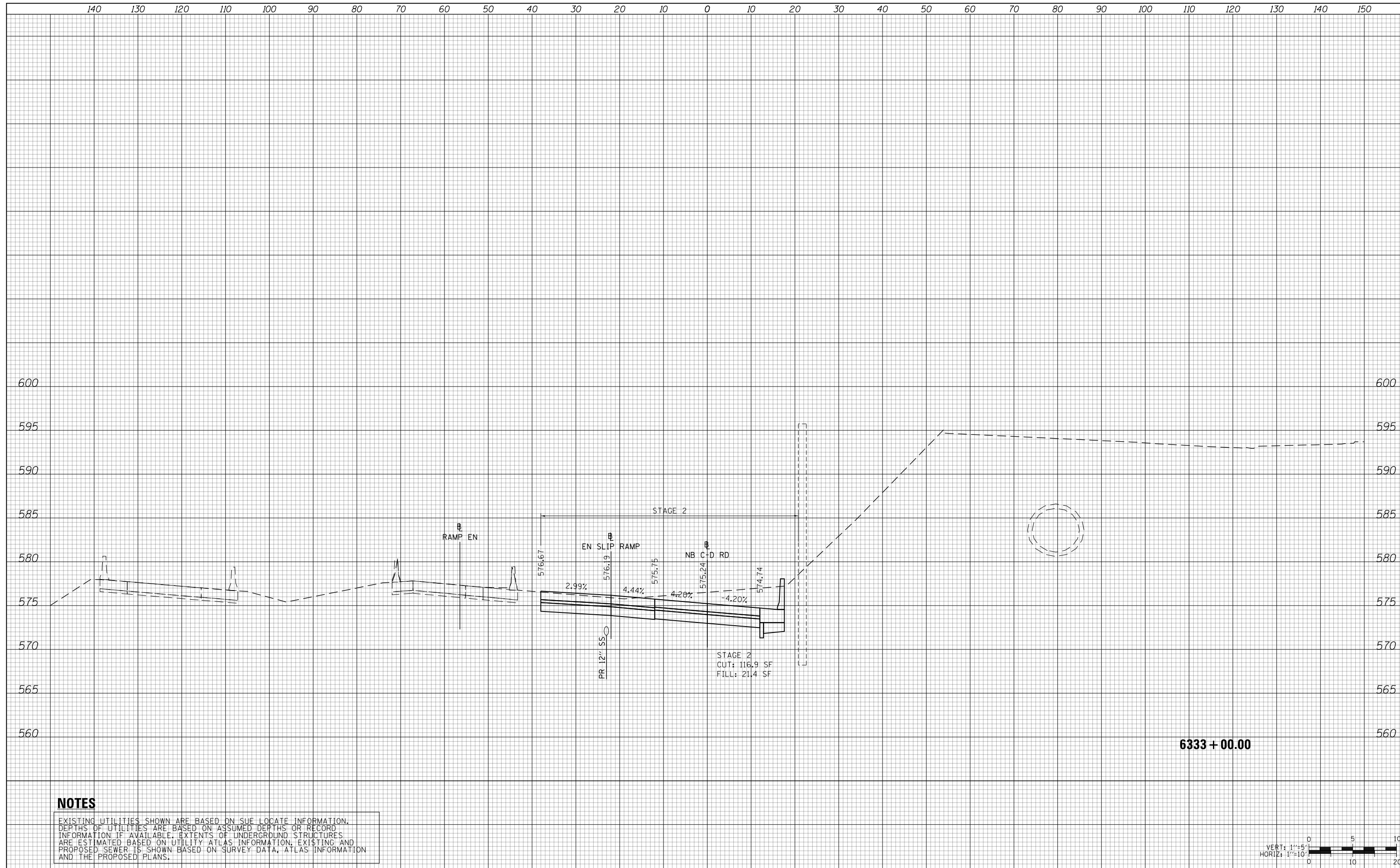
CROSS SECTIONS
NB C-D RD STAGE 2
 SCALE: 10:H 5:V SHEET 18 OF 50 SHEETS STA. 6332+50.00 TO STA. 6332+50.00

F.A.I. RTE.	SECTION	COUNTY	TOTAL SHEETS	SHEET NO.
90/94/290	2015-019R	COOK	2155	2031
CONTRACT NO. 62A76				

ILLINOIS FED. AID PROJECT

DATE	
BY	
SURVEYED	
PLOTTED	
TEMPLATE	
AREAS	
CHECKED	
FINAL SURVEY	
NOTE BOOK	
NO.	

DATE	
BY	
SURVEYED	
PLOTTED	
TEMPLATE	
AREAS	
CHECKED	
ORIGINAL SURVEY	
NOTE BOOK	
NO.	



NOTES

EXISTING UTILITIES SHOWN ARE BASED ON SUE LOCATE INFORMATION. DEPTHS OF UTILITIES ARE BASED ON ASSUMED DEPTHS OR RECORD INFORMATION IF AVAILABLE. EXTENTS OF UNDERGROUND STRUCTURES ARE ESTIMATED BASED ON UTILITY ATLAS INFORMATION, EXISTING AND PROPOSED SEWER IS SHOWN BASED ON SURVEY DATA, ATLAS INFORMATION AND THE PROPOSED PLANS.



D162A76-Sht-XS-NBCD-2.dgn	DESIGNED - MKW	REVISED -
USER NAME = zmaranko	DRAWN - ZMZ	REVISED -
PLOT SCALE = 20.0000' / in.	CHECKED - JMG	REVISED -
PLOT DATE = 1/31/2020	DATE - 1/29/20	REVISED -

**STATE OF ILLINOIS
DEPARTMENT OF TRANSPORTATION**

**CROSS SECTIONS
NB C-D RD STAGE 2**

SCALE: 10'H 5'V SHEET 19 OF 50 SHEETS STA. 6333+00.00 TO STA. 6333+00.00

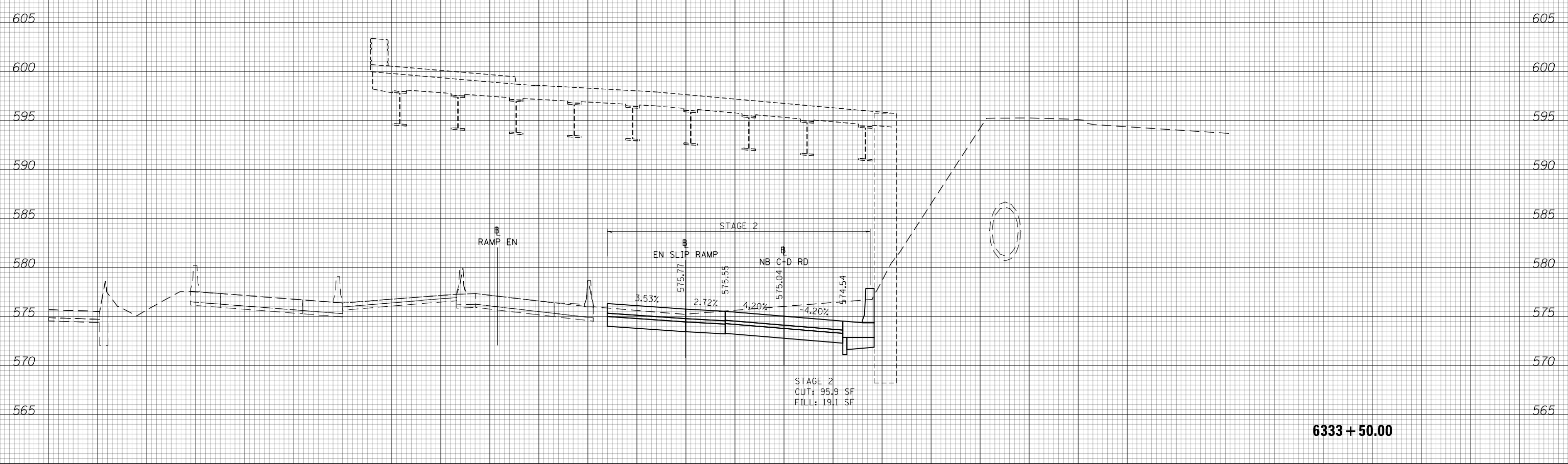
F.A.I. RTE.	SECTION	COUNTY	TOTAL SHEETS	SHEET NO.
90/94/290	2015-019R	COOK	2155	2032
CONTRACT NO. 62A76				

ILLINOIS FED. AID PROJECT

140 130 120 110 100 90 80 70 60 50 40 30 20 10 0 10 20 30 40 50 60 70 80 90 100 110 120 130 140 150

DATE	
BY	
SURVEYED	
PLOTTED	
TEMPLATE	
AREAS	
CHECKED	
FINAL SURVEY	
NOTE BOOK	
NO.	

DATE	
BY	
SURVEYED	
PLOTTED	
TEMPLATE	
AREAS	
CHECKED	
ORIGINAL SURVEY	
NOTE BOOK	
NO.	



NOTES

EXISTING UTILITIES SHOWN ARE BASED ON SUE LOCATE INFORMATION. DEPTHS OF UTILITIES ARE BASED ON ASSUMED DEPTHS OR RECORD INFORMATION IF AVAILABLE. EXTENTS OF UNDERGROUND STRUCTURES ARE ESTIMATED BASED ON UTILITY ATLAS INFORMATION, EXISTING AND PROPOSED SEWER IS SHOWN BASED ON SURVEY DATA, ATLAS INFORMATION AND THE PROPOSED PLANS.



D162A76-Sht-XS-NBCD-2.dgn
 USER NAME = zmaranko
 PLOT SCALE = 20.0000' / in.
 PLOT DATE = 1/31/2020

DESIGNED - MKW
 DRAWN - ZMZ
 CHECKED - JMG
 DATE - 1/29/20

REVISED -
 REVISED -
 REVISED -
 REVISED -

**STATE OF ILLINOIS
 DEPARTMENT OF TRANSPORTATION**

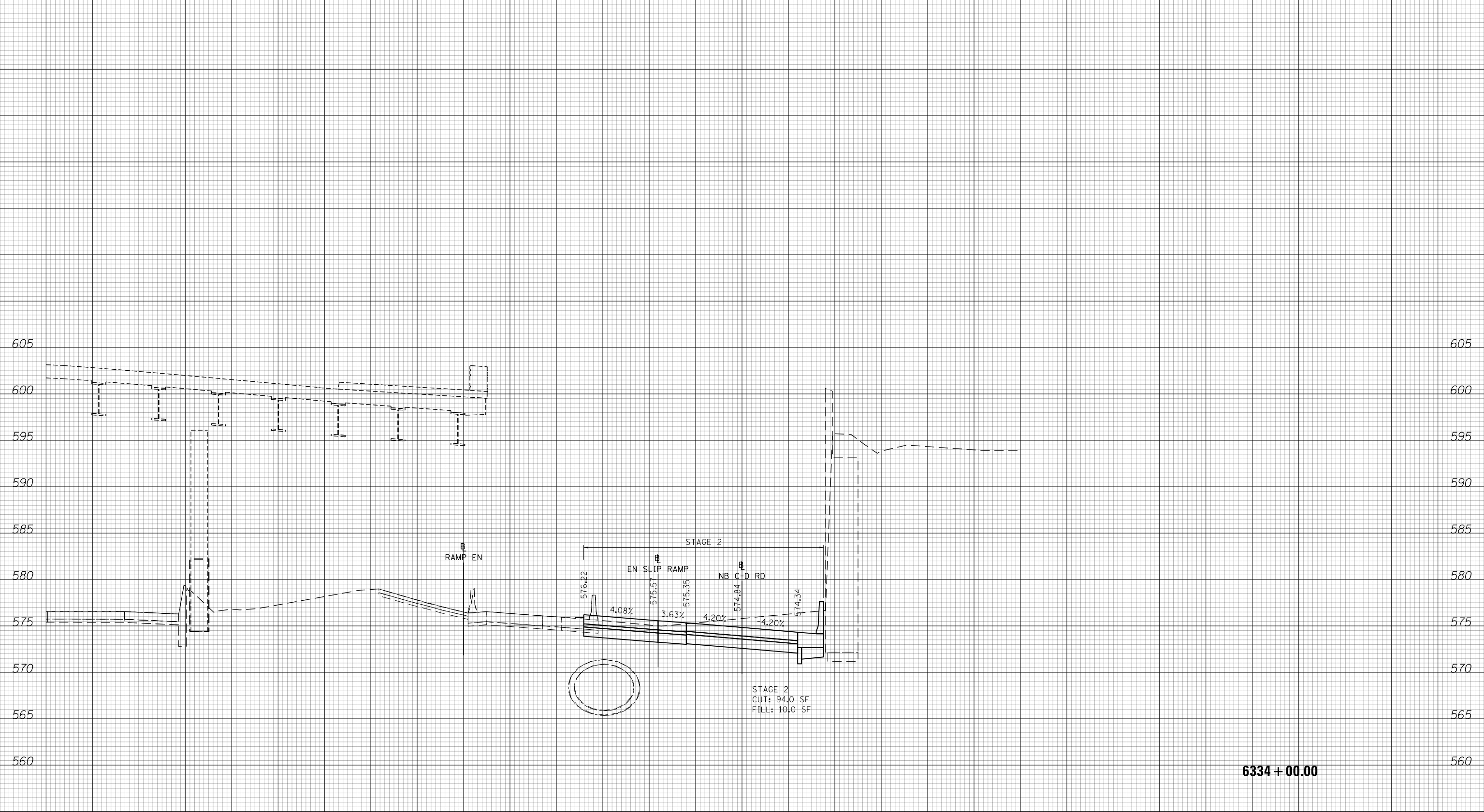
CROSS SECTIONS
NB C-D RD STAGE 2
 SCALE: 10'H 5"V SHEET 20 OF 50 SHEETS STA. 6333+50.00 TO STA. 6333+50.00

F.A.I. RTE.	SECTION	COUNTY	TOTAL SHEETS	SHEET NO.
90/94/290	2015-019R	COOK	2155	2033
CONTRACT NO. 62A76				
ILLINOIS FED. AID PROJECT				

140 130 120 110 100 90 80 70 60 50 40 30 20 10 0 10 20 30 40 50 60 70 80 90 100 110 120 130 140 150

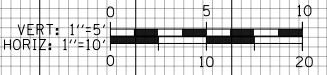
DATE	
BY	
SURVEYED	
PLOTTED	
TEMPLATE	
AREAS	
CHECKED	
FINAL SURVEY	
NOTE BOOK	
NO.	

DATE	
BY	
SURVEYED	
PLOTTED	
TEMPLATE	
AREAS	
CHECKED	
ORIGINAL SURVEY	
NOTE BOOK	
NO.	



NOTES

EXISTING UTILITIES SHOWN ARE BASED ON SUE LOCATE INFORMATION. DEPTHS OF UTILITIES ARE BASED ON ASSUMED DEPTHS OR RECORD INFORMATION IF AVAILABLE. EXTENTS OF UNDERGROUND STRUCTURES ARE ESTIMATED BASED ON UTILITY ATLAS INFORMATION, EXISTING AND PROPOSED SEWER IS SHOWN BASED ON SURVEY DATA, ATLAS INFORMATION AND THE PROPOSED PLANS.



D162A76-Sht-XS-NBCD-2.dgn	DESIGNED - MKW	REVISED -
USER NAME = zmzaranko	DRAWN - ZMZ	REVISED -
PLOT SCALE = 20.0000' / in.	CHECKED - JMG	REVISED -
PLOT DATE = 1/31/2020	DATE - 1/29/20	REVISED -

**STATE OF ILLINOIS
DEPARTMENT OF TRANSPORTATION**

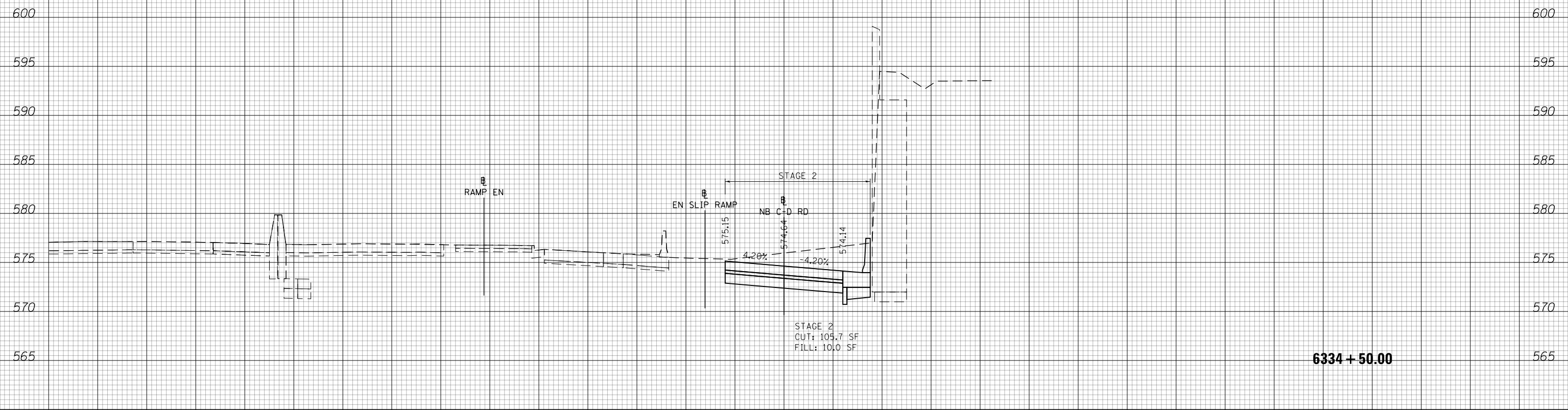
CROSS SECTIONS			
NB C-D RD STAGE 2			
SCALE: 10'H 5'V	SHEET 21	OF 50 SHEETS	STA. 6334+00.00 TO STA. 6334+00.00

F.A.I. RTE.	SECTION	COUNTY	TOTAL SHEETS	SHEET NO.
90/94/290	2015-019R	COOK	2155	2034
CONTRACT NO. 62A76				
ILLINOIS FED. AID PROJECT				

140 130 120 110 100 90 80 70 60 50 40 30 20 10 0 10 20 30 40 50 60 70 80 90 100 110 120 130 140 150

DATE	
BY	
SURVEYED	
PLOTTED	
TEMPLATE	
AREAS	
CHECKED	
FINAL SURVEY	
NOTE BOOK	
NO.	

DATE	
BY	
SURVEYED	
PLOTTED	
TEMPLATE	
AREAS	
CHECKED	
ORIGINAL SURVEY	
NOTE BOOK	
NO.	



NOTES

EXISTING UTILITIES SHOWN ARE BASED ON SUE LOCATE INFORMATION. DEPTHS OF UTILITIES ARE BASED ON ASSUMED DEPTHS OR RECORD INFORMATION IF AVAILABLE. EXTENTS OF UNDERGROUND STRUCTURES ARE ESTIMATED BASED ON UTILITY ATLAS INFORMATION, EXISTING AND PROPOSED SEWER IS SHOWN BASED ON SURVEY DATA, ATLAS INFORMATION AND THE PROPOSED PLANS.



D162A76-Sht-XS-NBCD-2.dgn	DESIGNED - MKW	REVISED -
USER NAME = zmzaranko	DRAWN - ZMZ	REVISED -
PLOT SCALE = 20.0000' / in.	CHECKED - JMG	REVISED -
PLOT DATE = 1/31/2020	DATE - 1/29/20	REVISED -

STATE OF ILLINOIS
DEPARTMENT OF TRANSPORTATION

CROSS SECTIONS
NB C-D RD STAGE 2

SCALE: 10'H 5'V SHEET 22 OF 50 SHEETS STA. 6334+50.00 TO STA. 6334+50.00

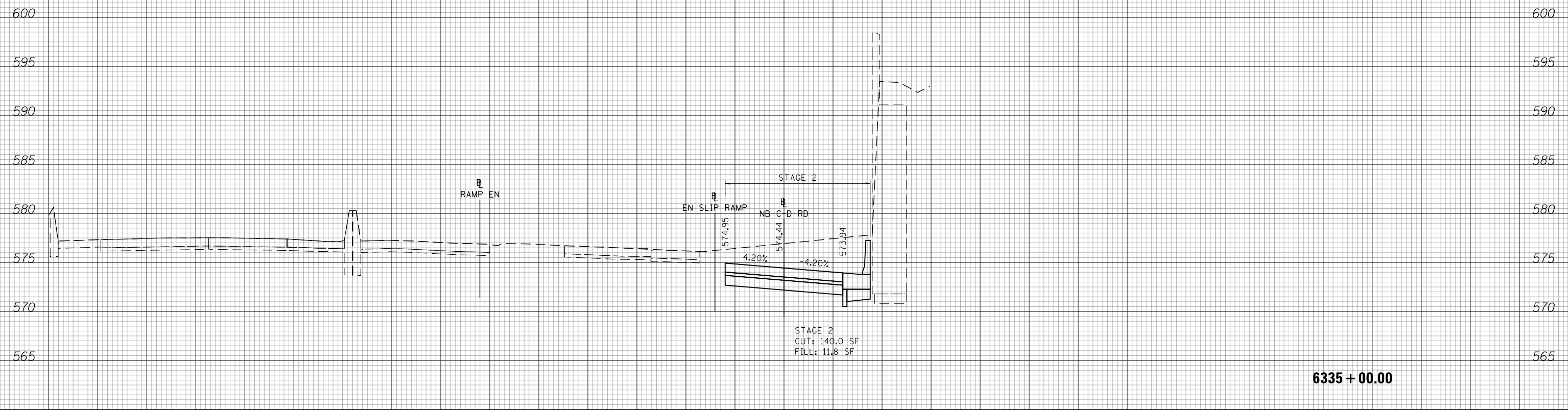
F.A.I. RTE.	SECTION	COUNTY	TOTAL SHEETS	SHEET NO.
90/94/290	2015-019R	COOK	2155	2035
CONTRACT NO. 62A76				

ILLINOIS FED. AID PROJECT

140 130 120 110 100 90 80 70 60 50 40 30 20 10 0 10 20 30 40 50 60 70 80 90 100 110 120 130 140 150

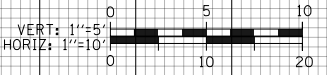
DATE	
BY	
SURVEYED	
PLOTTED	
TEMPLATE	
AREAS	
CHECKED	
FINAL SURVEY	
NOTE BOOK	
NO.	

DATE	
BY	
SURVEYED	
PLOTTED	
TEMPLATE	
AREAS	
CHECKED	
ORIGINAL SURVEY	
NOTE BOOK	
NO.	



NOTES

EXISTING UTILITIES SHOWN ARE BASED ON SUE LOCATE INFORMATION. DEPTHS OF UTILITIES ARE BASED ON ASSUMED DEPTHS OR RECORD INFORMATION IF AVAILABLE. EXTENTS OF UNDERGROUND STRUCTURES ARE ESTIMATED BASED ON UTILITY ATLAS INFORMATION, EXISTING AND PROPOSED SEWER IS SHOWN BASED ON SURVEY DATA, ATLAS INFORMATION AND THE PROPOSED PLANS.



140 130 120 110 100 90 80 70 60 50 40 30 20 10 0 10 20 30 40 50 60 70 80 90 100 110 120 130 140 150



D162A76-Sht-XS-NBCD-2.dgn	DESIGNED - MKW	REVISED -
USER NAME = zmaranko	DRAWN - ZMZ	REVISED -
PLOT SCALE = 20.0000' / in.	CHECKED - JMG	REVISED -
PLOT DATE = 1/31/2020	DATE - 1/29/20	REVISED -

**STATE OF ILLINOIS
DEPARTMENT OF TRANSPORTATION**

CROSS SECTIONS	
NB C-D RD STAGE 2	
SCALE: 10'H 5:V	SHEET 23 OF 50 SHEETS
STA. 6335+00.00 TO STA. 6335+00.00	

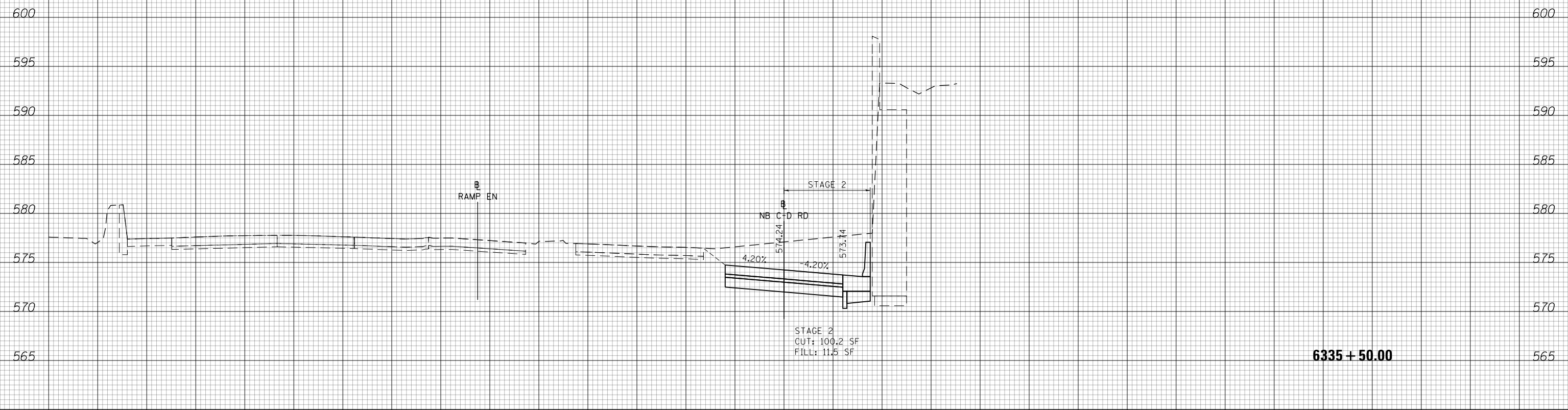
F.A.I. RTE.	SECTION	COUNTY	TOTAL SHEETS	SHEET NO.
90/94/290	2015-019R	COOK	2155	2036
CONTRACT NO. 62A76				
ILLINOIS FED. AID PROJECT				

6335 + 00.00

140 130 120 110 100 90 80 70 60 50 40 30 20 10 0 10 20 30 40 50 60 70 80 90 100 110 120 130 140 150

DATE	
BY	
SURVEYED	
PLOTTED	
TEMPLATE	
AREAS	
CHECKED	
FINAL SURVEY	
NOTE BOOK	
NO.	

DATE	
BY	
SURVEYED	
PLOTTED	
TEMPLATE	
AREAS	
CHECKED	
ORIGINAL SURVEY	
NOTE BOOK	
NO.	



NOTES

EXISTING UTILITIES SHOWN ARE BASED ON SUE LOCATE INFORMATION. DEPTHS OF UTILITIES ARE BASED ON ASSUMED DEPTHS OR RECORD INFORMATION IF AVAILABLE. EXTENTS OF UNDERGROUND STRUCTURES ARE ESTIMATED BASED ON UTILITY ATLAS INFORMATION, EXISTING AND PROPOSED SEWER IS SHOWN BASED ON SURVEY DATA, ATLAS INFORMATION AND THE PROPOSED PLANS.



D162A76-Sht-XS-NBCD-2.dgn
 USER NAME = zmaranko
 PLOT SCALE = 20.0000' / in.
 PLOT DATE = 1/31/2020

DESIGNED - MKW
 DRAWN - ZMZ
 CHECKED - JMG
 DATE - 1/29/20

REVISED -
 REVISED -
 REVISED -
 REVISED -

**STATE OF ILLINOIS
 DEPARTMENT OF TRANSPORTATION**

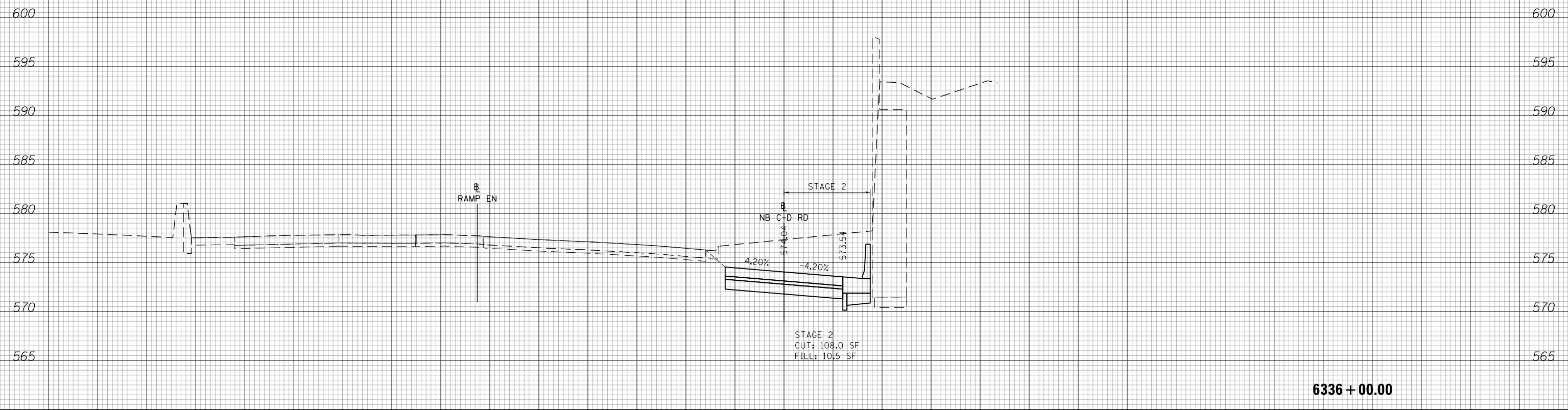
CROSS SECTIONS
NB C-D RD STAGE 2
 SCALE: 10:H 5:V SHEET 24 OF 50 SHEETS STA. 6335+50.00 TO STA. 6335+50.00

F.A.I. RTE.	SECTION	COUNTY	TOTAL SHEETS	SHEET NO.
90/94/290	2015-019R	COOK	2155	2037
CONTRACT NO. 62A76				
ILLINOIS FED. AID PROJECT				

140 130 120 110 100 90 80 70 60 50 40 30 20 10 0 10 20 30 40 50 60 70 80 90 100 110 120 130 140 150

DATE	
BY	
SURVEYED	
PLOTTED	
TEMPLATE	
AREAS	
CHECKED	
FINAL SURVEY	
NOTE BOOK	
NO.	

DATE	
BY	
SURVEYED	
PLOTTED	
TEMPLATE	
AREAS	
CHECKED	
ORIGINAL SURVEY	
NOTE BOOK	
NO.	



NOTES

EXISTING UTILITIES SHOWN ARE BASED ON SUE LOCATE INFORMATION. DEPTHS OF UTILITIES ARE BASED ON ASSUMED DEPTHS OR RECORD INFORMATION IF AVAILABLE. EXTENTS OF UNDERGROUND STRUCTURES ARE ESTIMATED BASED ON UTILITY ATLAS INFORMATION, EXISTING AND PROPOSED SEWER IS SHOWN BASED ON SURVEY DATA, ATLAS INFORMATION AND THE PROPOSED PLANS.



D162A76-Sht-XS-NBCD-2.dgn
 USER NAME = zmaranko
 PLOT SCALE = 20.0000' / in.
 PLOT DATE = 1/31/2020

DESIGNED - MKW
 DRAWN - ZMZ
 CHECKED - JMG
 DATE - 1/29/20

REVISED -
 REVISED -
 REVISED -
 REVISED -

**STATE OF ILLINOIS
 DEPARTMENT OF TRANSPORTATION**

**CROSS SECTIONS
 NB C-D RD STAGE 2**

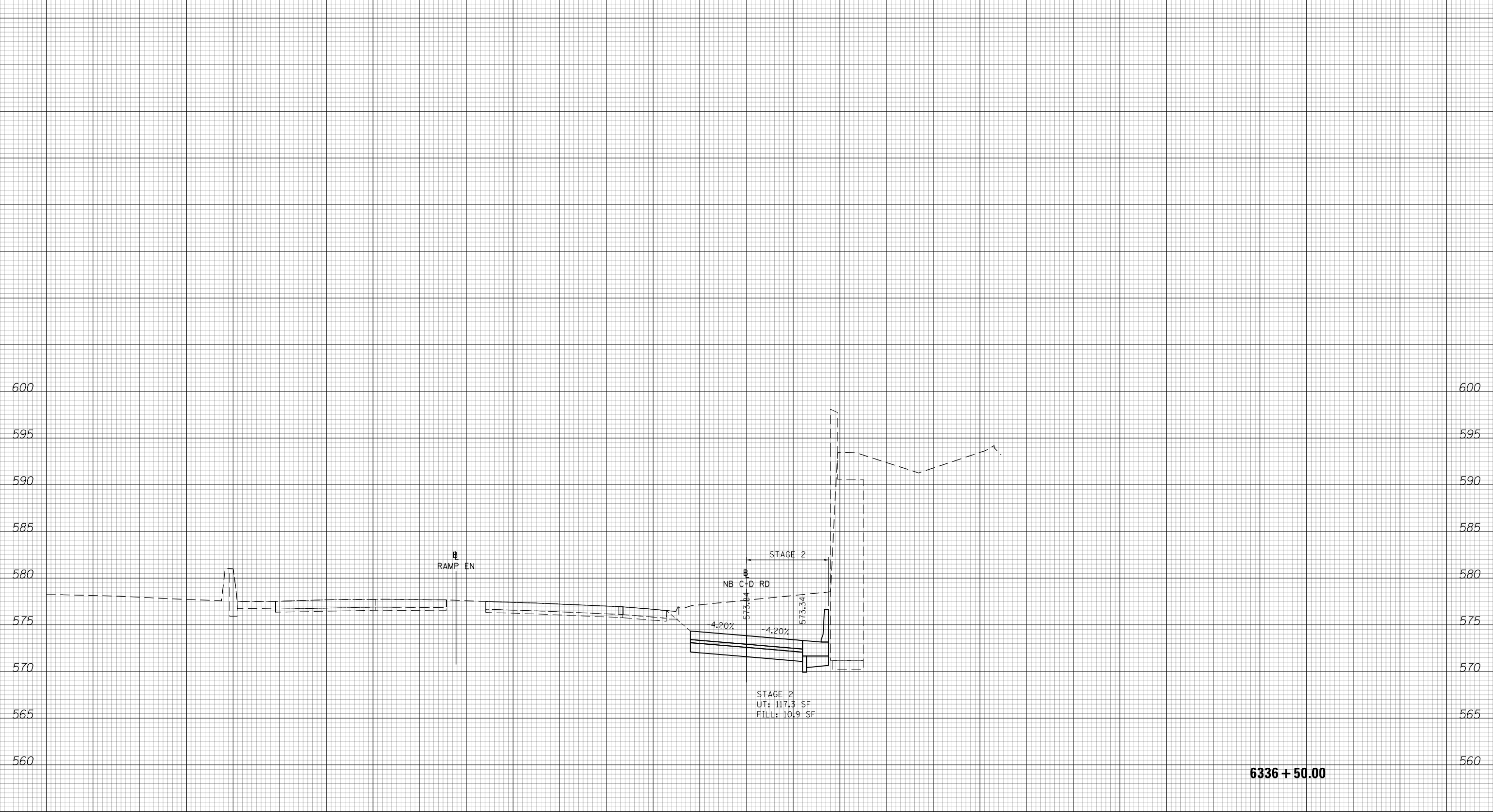
SCALE: 10:H 5:V SHEET 25 OF 50 SHEETS STA. 6336+00.00 TO STA. 6336+00.00

F.A.I. RTE.	SECTION	COUNTY	TOTAL SHEETS	SHEET NO.
90/94/290	2015-019R	COOK	2155	2038
CONTRACT NO. 62A76				
ILLINOIS FED. AID PROJECT				

140 130 120 110 100 90 80 70 60 50 40 30 20 10 0 10 20 30 40 50 60 70 80 90 100 110 120 130 140 150

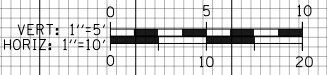
DATE	
BY	
SURVEYED	
PLOTTED	
TEMPLATE	
AREAS	
CHECKED	
FINAL SURVEY	
NOTE BOOK	
NO.	

DATE	
BY	
SURVEYED	
PLOTTED	
TEMPLATE	
AREAS	
CHECKED	
ORIGINAL SURVEY	
NOTE BOOK	
NO.	



NOTES

EXISTING UTILITIES SHOWN ARE BASED ON SUE LOCATE INFORMATION. DEPTHS OF UTILITIES ARE BASED ON ASSUMED DEPTHS OR RECORD INFORMATION IF AVAILABLE. EXTENTS OF UNDERGROUND STRUCTURES ARE ESTIMATED BASED ON UTILITY ATLAS INFORMATION, EXISTING AND PROPOSED SEWER IS SHOWN BASED ON SURVEY DATA, ATLAS INFORMATION AND THE PROPOSED PLANS.




D162A76-Sht-XS-NBCD-2.dgn	DESIGNED - MKW	REVISED -
USER NAME = zmzaranko	DRAWN - ZMZ	REVISED -
PLOT SCALE = 20.0000' / in.	CHECKED - JMG	REVISED -
PLOT DATE = 1/31/2020	DATE - 1/29/20	REVISED -

**STATE OF ILLINOIS
DEPARTMENT OF TRANSPORTATION**

CROSS SECTIONS			
NB C-D RD STAGE 2			
SCALE: 10'H 5'V	SHEET 26 OF 50 SHEETS	STA. 6336+50.00 TO STA. 6336+50.00	

F.A.I. RTE.	SECTION	COUNTY	TOTAL SHEETS	SHEET NO.
90/94/290	2015-019R	COOK	2155	2039
CONTRACT NO. 62A76				
ILLINOIS FED. AID PROJECT				

140 130 120 110 100 90 80 70 60 50 40 30 20 10 0 10 20 30 40 50 60 70 80 90 100 110 120 130 140 150

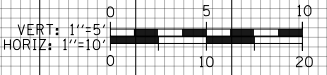


DATE	
BY	
SURVEYED	
PLOTTED	
TEMPLATE	
AREAS	
CHECKED	
FINAL SURVEY NOTE BOOK NO.	

DATE	
BY	
SURVEYED	
PLOTTED	
TEMPLATE	
AREAS	
CHECKED	
ORIGINAL SURVEY NOTE BOOK NO.	

NOTES

EXISTING UTILITIES SHOWN ARE BASED ON SUE LOCATE INFORMATION. DEPTHS OF UTILITIES ARE BASED ON ASSUMED DEPTHS OR RECORD INFORMATION IF AVAILABLE. EXTENTS OF UNDERGROUND STRUCTURES ARE ESTIMATED BASED ON UTILITY ATLAS INFORMATION, EXISTING AND PROPOSED SEWER IS SHOWN BASED ON SURVEY DATA, ATLAS INFORMATION AND THE PROPOSED PLANS.



D162A76-Sht-XS-NBCD-2.dgn	DESIGNED - MKW	REVISED -
USER NAME = zmzaranko	DRAWN - ZMZ	REVISED -
PLOT SCALE = 20.0000' / in.	CHECKED - JMG	REVISED -
PLOT DATE = 1/31/2020	DATE - 1/29/20	REVISED -

**STATE OF ILLINOIS
DEPARTMENT OF TRANSPORTATION**

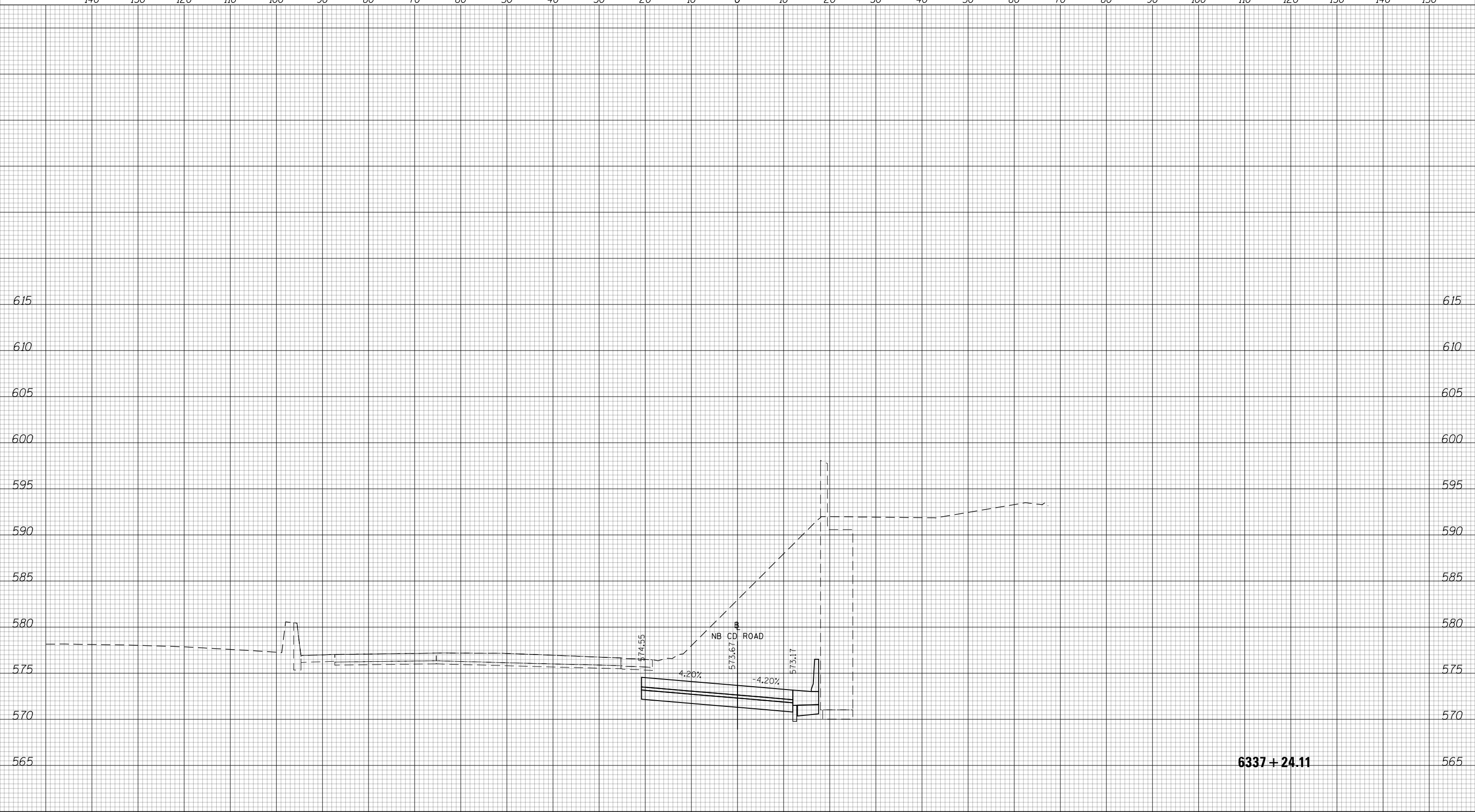
CROSS SECTIONS	
NB C-D RD STAGE 2	
SCALE: 10:H 5:V	SHEET 27 OF 50 SHEETS
STA. 6337+00.00 TO STA. 6337+00.00	

F.A.I. RTE.	SECTION	COUNTY	TOTAL SHEETS	SHEET NO.
90/94/290	2015-019R	COOK	2155	2040
CONTRACT NO. 62A76				
ILLINOIS FED. AID PROJECT				

140 130 120 110 100 90 80 70 60 50 40 30 20 10 0 10 20 30 40 50 60 70 80 90 100 110 120 130 140 150

DATE	
BY	
SURVEYED	
PLOTTED	
TEMPLATE	
AREAS	
CHECKED	
FINAL SURVEY	
NOTE BOOK	
NO.	

DATE	
BY	
SURVEYED	
PLOTTED	
TEMPLATE	
AREAS	
CHECKED	
ORIGINAL SURVEY	
NOTE BOOK	
NO.	



NOTES

EXISTING UTILITIES SHOWN ARE BASED ON SUE LOCATE INFORMATION. DEPTHS OF UTILITIES ARE BASED ON ASSUMED DEPTHS OR RECORD INFORMATION IF AVAILABLE. EXTENTS OF UNDERGROUND STRUCTURES ARE ESTIMATED BASED ON UTILITY ATLAS INFORMATION, EXISTING AND PROPOSED SEWER IS SHOWN BASED ON SURVEY DATA, ATLAS INFORMATION AND THE PROPOSED PLANS.



D162476-Sht-XS-NBCD-2.dgn
 USER NAME = zmaranko
 PLOT SCALE = 20.0000' / in.
 PLOT DATE = 1/31/2020

DESIGNED - MKW
 DRAWN - ZMZ
 CHECKED - JMG
 DATE - 1/29/20

REVISED -
 REVISED -
 REVISED -
 REVISED -

**STATE OF ILLINOIS
 DEPARTMENT OF TRANSPORTATION**

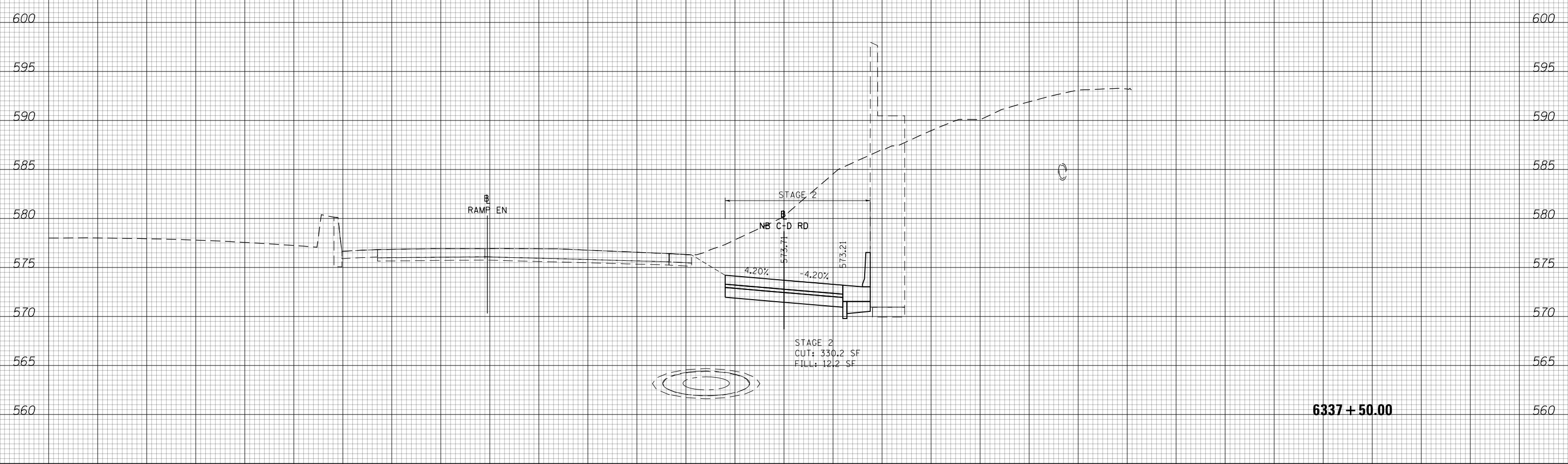
CROSS SECTIONS
NB C-D RD STAGE 2
 SCALE: 10:H 5:V SHEET 28 OF 50 SHEETS STA. 6337+24.11 TO STA. 6337+24.11

F.A.I. RTE.	SECTION	COUNTY	TOTAL SHEETS	SHEET NO.
90/94/290	2015-019R	COOK	2155	2041
CONTRACT NO. 62A76				
ILLINOIS FED. AID PROJECT				

140 130 120 110 100 90 80 70 60 50 40 30 20 10 0 10 20 30 40 50 60 70 80 90 100 110 120 130 140 150

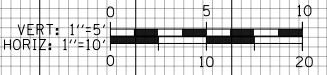
DATE	
BY	
SURVEYED	
PLOTTED	
TEMPLATE	
AREAS	
CHECKED	
FINAL SURVEY	
NOTE BOOK	
NO.	

DATE	
BY	
SURVEYED	
PLOTTED	
TEMPLATE	
AREAS	
CHECKED	
ORIGINAL SURVEY	
NOTE BOOK	
NO.	



NOTES

EXISTING UTILITIES SHOWN ARE BASED ON SUE LOCATE INFORMATION. DEPTHS OF UTILITIES ARE BASED ON ASSUMED DEPTHS OR RECORD INFORMATION IF AVAILABLE. EXTENTS OF UNDERGROUND STRUCTURES ARE ESTIMATED BASED ON UTILITY ATLAS INFORMATION, EXISTING AND PROPOSED SEWER IS SHOWN BASED ON SURVEY DATA, ATLAS INFORMATION AND THE PROPOSED PLANS.



D162A76-Sht-XS-NBCD-2.dgn	DESIGNED - MKW	REVISED -
USER NAME = zmaranko	DRAWN - ZMZ	REVISED -
PLOT SCALE = 20.0000' / in.	CHECKED - JMG	REVISED -
PLOT DATE = 1/31/2020	DATE - 1/29/20	REVISED -

**STATE OF ILLINOIS
DEPARTMENT OF TRANSPORTATION**

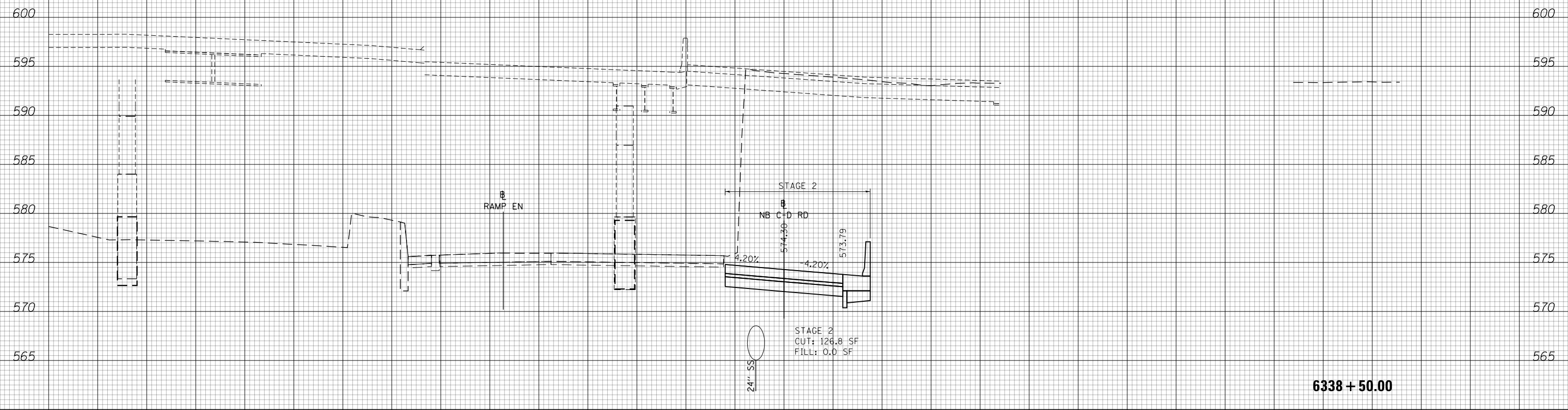
CROSS SECTIONS			
NB C-D RD STAGE 2			
SCALE: 10'H 5'V	SHEET 29 OF 50 SHEETS	STA. 6337+50.00 TO STA. 6337+50.00	

F.A.I. RTE.	SECTION	COUNTY	TOTAL SHEETS	SHEET NO.
90/94/290	2015-019R	COOK	2155	2042
CONTRACT NO. 62A76				
ILLINOIS FED. AID PROJECT				

140 130 120 110 100 90 80 70 60 50 40 30 20 10 0 10 20 30 40 50 60 70 80 90 100 110 120 130 140 150

DATE	
BY	
SURVEYED	
PLOTTED	
TEMPLATE	
AREAS	
CHECKED	
FINAL SURVEY	
NOTE BOOK	
NO.	

DATE	
BY	
SURVEYED	
PLOTTED	
TEMPLATE	
AREAS	
CHECKED	
ORIGINAL SURVEY	
NOTE BOOK	
NO.	



NOTES

EXISTING UTILITIES SHOWN ARE BASED ON SUE LOCATE INFORMATION. DEPTHS OF UTILITIES ARE BASED ON ASSUMED DEPTHS OR RECORD INFORMATION IF AVAILABLE. EXTENTS OF UNDERGROUND STRUCTURES ARE ESTIMATED BASED ON UTILITY ATLAS INFORMATION, EXISTING AND PROPOSED SEWER IS SHOWN BASED ON SURVEY DATA, ATLAS INFORMATION AND THE PROPOSED PLANS.



D162A76-Sht-XS-NBCD-2.dgn
USER NAME = zmaranko
PLOT SCALE = 20.0000' / in.
PLOT DATE = 1/31/2020

DESIGNED - MKW
DRAWN - ZMZ
CHECKED - JMG
DATE - 1/29/20

REVISED -
REVISED -
REVISED -
REVISED -

**STATE OF ILLINOIS
DEPARTMENT OF TRANSPORTATION**

CROSS SECTIONS
NB C-D RD STAGE 2
SCALE: 10:H 5:V SHEET 30 OF 50 SHEETS STA. 6338+50.00 TO STA. 6338+50.00

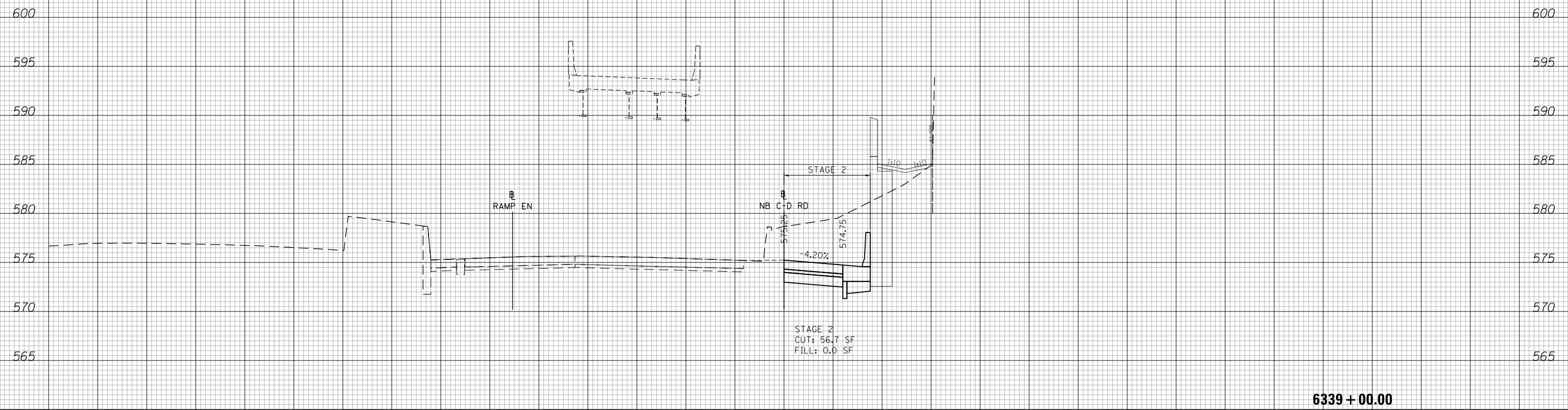
F.A.I. RTE.	SECTION	COUNTY	TOTAL SHEETS	SHEET NO.
90/94/290	2015-019R	COOK	2155	2043
CONTRACT NO. 62A76				

ILLINOIS FED. AID PROJECT

140 130 120 110 100 90 80 70 60 50 40 30 20 10 0 10 20 30 40 50 60 70 80 90 100 110 120 130 140 150

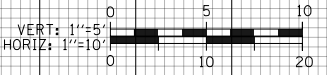
DATE	
BY	
SURVEYED	
PLOTTED	
TEMPLATE	
AREAS	
CHECKED	
FINAL SURVEY	
NOTE BOOK	
NO.	

DATE	
BY	
SURVEYED	
PLOTTED	
TEMPLATE	
AREAS	
CHECKED	
ORIGINAL SURVEY	
NOTE BOOK	
NO.	



NOTES

EXISTING UTILITIES SHOWN ARE BASED ON SUE LOCATE INFORMATION. DEPTHS OF UTILITIES ARE BASED ON ASSUMED DEPTHS OR RECORD INFORMATION IF AVAILABLE. EXTENTS OF UNDERGROUND STRUCTURES ARE ESTIMATED BASED ON UTILITY ATLAS INFORMATION, EXISTING AND PROPOSED SEWER IS SHOWN BASED ON SURVEY DATA, ATLAS INFORMATION AND THE PROPOSED PLANS.



D162A76-Sht-XS-NBCD-2.dgn
 USER NAME = zmaranko
 PLOT SCALE = 20.0000' / in.
 PLOT DATE = 1/31/2020

DESIGNED - MKW
 DRAWN - ZMZ
 CHECKED - JMG
 DATE - 1/29/20

REVISED -
 REVISED -
 REVISED -
 REVISED -

**STATE OF ILLINOIS
 DEPARTMENT OF TRANSPORTATION**

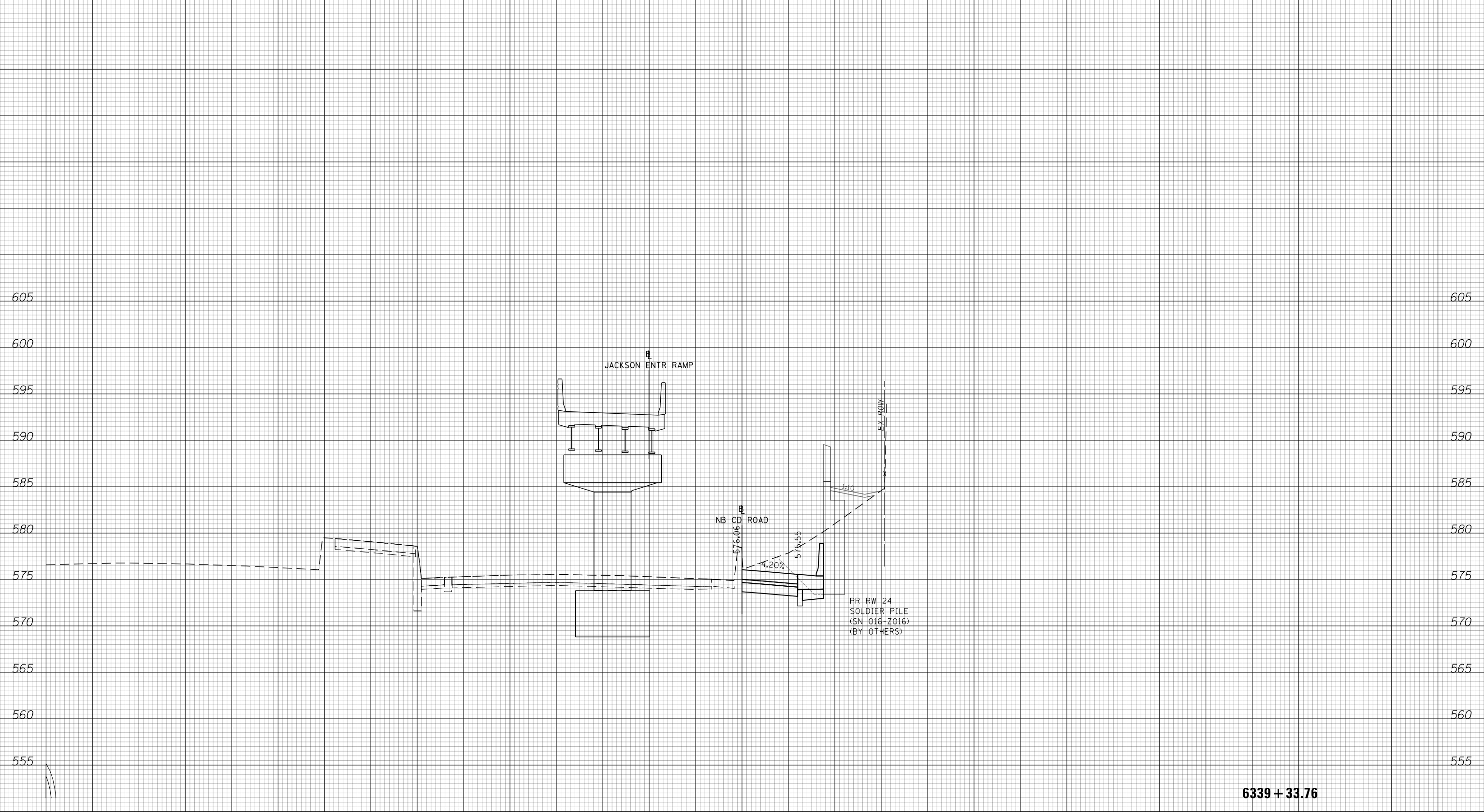
CROSS SECTIONS
NB C-D RD STAGE 2
 SCALE: 10:H 5:V SHEET 31 OF 50 SHEETS STA. 6339+00.00 TO STA. 6339+00.00

F.A.I. RTE.	SECTION	COUNTY	TOTAL SHEETS	SHEET NO.
90/94/290	2015-019R	COOK	2155	2044
CONTRACT NO. 62A76				
ILLINOIS FED. AID PROJECT				

140 130 120 110 100 90 80 70 60 50 40 30 20 10 0 10 20 30 40 50 60 70 80 90 100 110 120 130 140 150

DATE	
BY	
ORIGINAL SURVEY	
NOTE BOOK NO.	
SURVEYED	
PLOTTED	
TEMPLATE	
AREAS CHECKED	

DATE	
BY	
ORIGINAL SURVEY	
NOTE BOOK NO.	
SURVEYED	
PLOTTED	
TEMPLATE	
AREAS CHECKED	



NOTES

EXISTING UTILITIES SHOWN ARE BASED ON SUE LOCATE INFORMATION. DEPTHS OF UTILITIES ARE BASED ON ASSUMED DEPTHS OR RECORD INFORMATION IF AVAILABLE. EXTENTS OF UNDERGROUND STRUCTURES ARE ESTIMATED BASED ON UTILITY ATLAS INFORMATION, EXISTING AND PROPOSED SEWER IS SHOWN BASED ON SURVEY DATA, ATLAS INFORMATION AND THE PROPOSED PLANS.



D162A76-Sht-XS-NBCD-2.dgn	DESIGNED - MKW	REVISED -
USER NAME = zmzaranko	DRAWN - ZMZ	REVISED -
PLOT SCALE = 20.0000' / in.	CHECKED - JMG	REVISED -
PLOT DATE = 1/31/2020	DATE - 1/29/20	REVISED -

STATE OF ILLINOIS
DEPARTMENT OF TRANSPORTATION

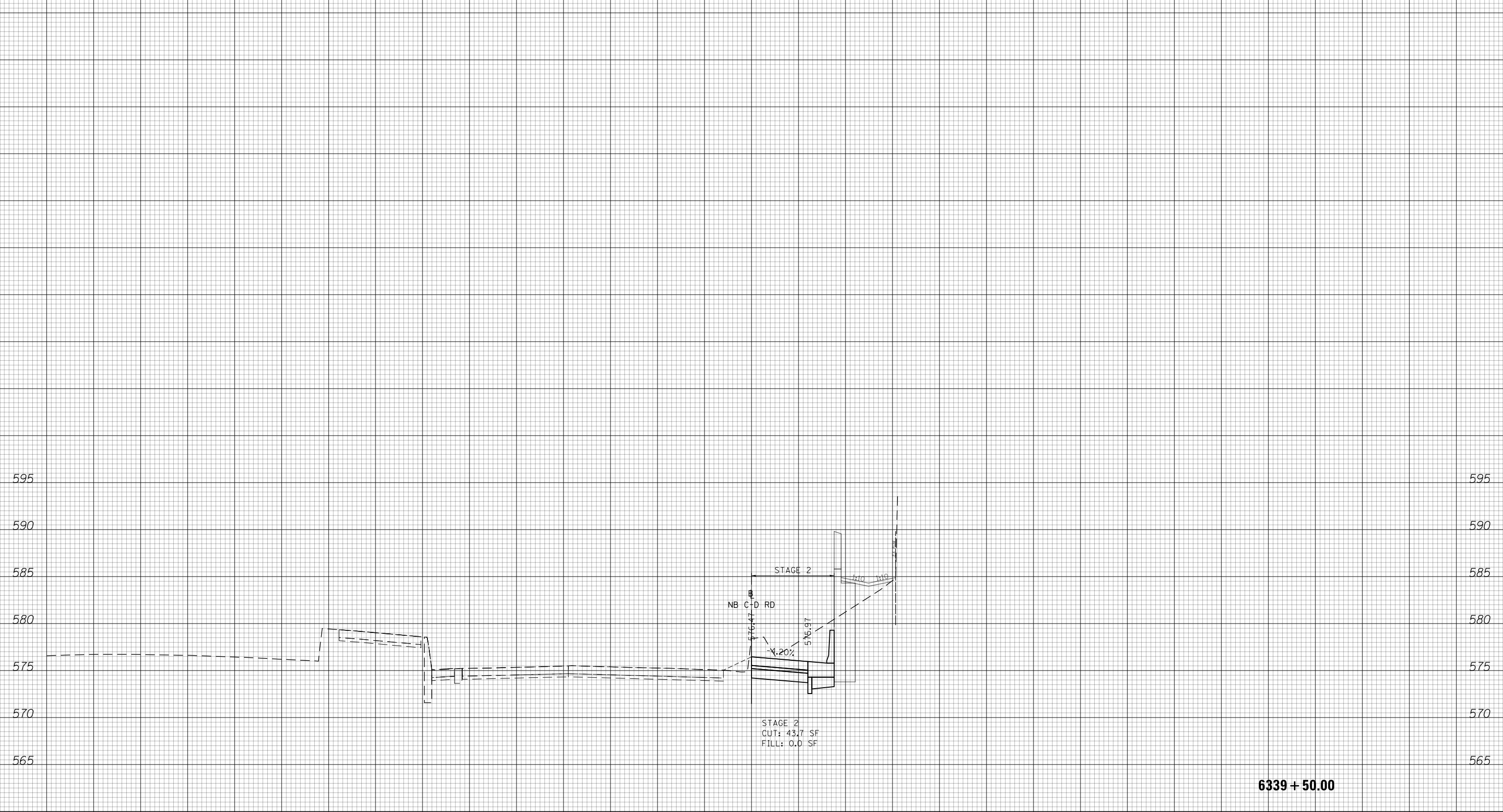
CROSS SECTIONS			
NB C-D RD STAGE 2			
SCALE: 10'H 5'V	SHEET 32 OF 50 SHEETS	STA. 6339+33.76 TO STA. 6339+33.76	

F.A.I. RTE.	SECTION	COUNTY	TOTAL SHEETS	SHEET NO.
90/94/290	2015-019R	COOK	2155	2045
CONTRACT NO. 62A76				
ILLINOIS FED. AID PROJECT				

140 130 120 110 100 90 80 70 60 50 40 30 20 10 0 10 20 30 40 50 60 70 80 90 100 110 120 130 140 150

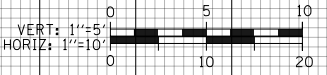
DATE	
BY	
SURVEYED	
PLOTTED	
TEMPLATE	
AREAS	
CHECKED	
FINAL SURVEY	
NOTE BOOK	
NO.	

DATE	
BY	
SURVEYED	
PLOTTED	
TEMPLATE	
AREAS	
CHECKED	
ORIGINAL SURVEY	
NOTE BOOK	
NO.	



NOTES

EXISTING UTILITIES SHOWN ARE BASED ON SUE LOCATE INFORMATION. DEPTHS OF UTILITIES ARE BASED ON ASSUMED DEPTHS OR RECORD INFORMATION IF AVAILABLE. EXTENTS OF UNDERGROUND STRUCTURES ARE ESTIMATED BASED ON UTILITY ATLAS INFORMATION, EXISTING AND PROPOSED SEWER IS SHOWN BASED ON SURVEY DATA, ATLAS INFORMATION AND THE PROPOSED PLANS.



D162A76-Sht-XS-NBCD-2.dgn	DESIGNED - MKW	REVISED -
USER NAME = zmzaranko	DRAWN - ZMZ	REVISED -
PLOT SCALE = 20.0000' / in.	CHECKED - JMG	REVISED -
PLOT DATE = 1/31/2020	DATE - 1/29/20	REVISED -

**STATE OF ILLINOIS
DEPARTMENT OF TRANSPORTATION**

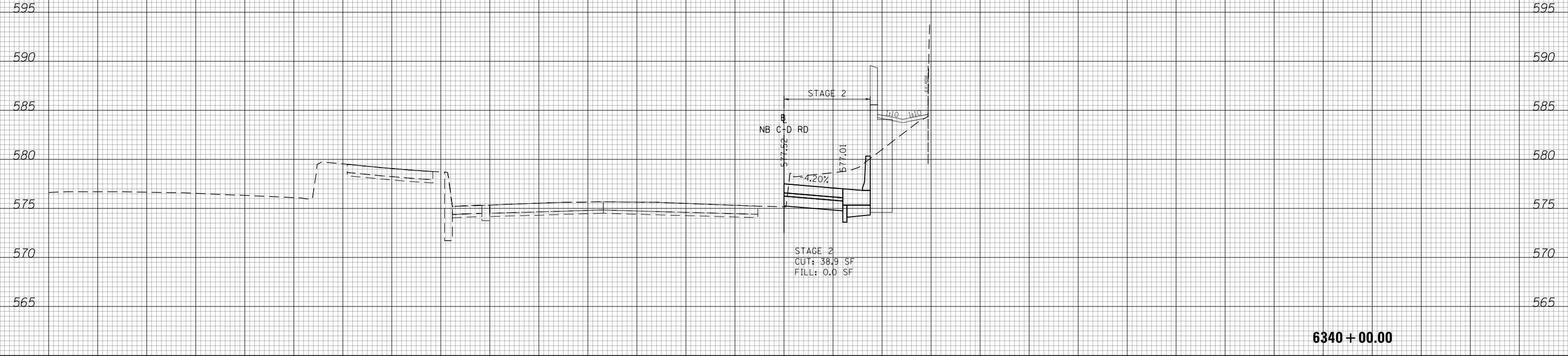
CROSS SECTIONS			
NB C-D RD STAGE 2			
SCALE: 10'H 5'V	SHEET 33 OF 50 SHEETS	STA. 6339+50.00 TO STA. 6339+50.00	

F.A.I. RTE.	SECTION	COUNTY	TOTAL SHEETS	SHEET NO.
90/94/290	2015-019R	COOK	2155	2046
CONTRACT NO. 62A76				
ILLINOIS FED. AID PROJECT				

140 130 120 110 100 90 80 70 60 50 40 30 20 10 0 10 20 30 40 50 60 70 80 90 100 110 120 130 140 150

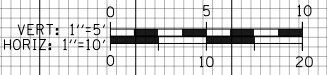
DATE	
BY	
SURVEYED	
PLOTTED	
TEMPLATE	
AREAS	
CHECKED	
FINAL SURVEY	
NOTE BOOK	
NO.	

DATE	
BY	
SURVEYED	
PLOTTED	
TEMPLATE	
AREAS	
CHECKED	
ORIGINAL SURVEY	
NOTE BOOK	
NO.	



NOTES

EXISTING UTILITIES SHOWN ARE BASED ON SUE LOCATE INFORMATION. DEPTHS OF UTILITIES ARE BASED ON ASSUMED DEPTHS OR RECORD INFORMATION IF AVAILABLE. EXTENTS OF UNDERGROUND STRUCTURES ARE ESTIMATED BASED ON UTILITY ATLAS INFORMATION, EXISTING AND PROPOSED SEWER IS SHOWN BASED ON SURVEY DATA, ATLAS INFORMATION AND THE PROPOSED PLANS.



D162A76-Sht-XS-NBCD-2.dgn	DESIGNED - MKW	REVISED -
USER NAME = zmzaranko	DRAWN - ZMZ	REVISED -
PLOT SCALE = 20.0000' / in.	CHECKED - JMG	REVISED -
PLOT DATE = 1/31/2020	DATE - 1/29/20	REVISED -

**STATE OF ILLINOIS
DEPARTMENT OF TRANSPORTATION**

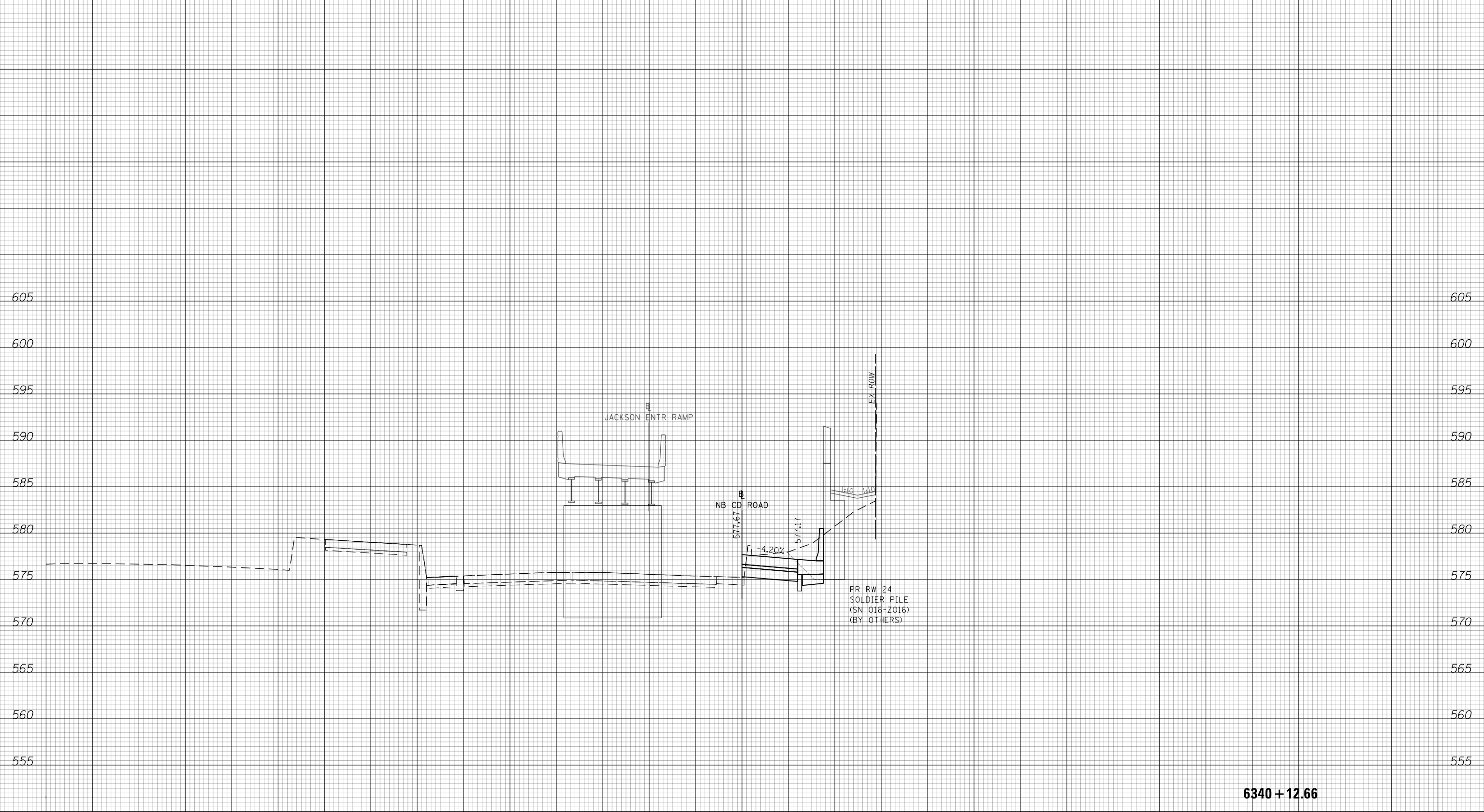
CROSS SECTIONS			
NB C-D RD STAGE 2			
SCALE: 10'H 5'V	SHEET 34 OF 50 SHEETS	STA. 6340+00.00 TO STA. 6340+00.00	

F.A.I. RTE.	SECTION	COUNTY	TOTAL SHEETS	SHEET NO.
90/94/290	2015-019R	COOK	2155	2047
CONTRACT NO. 62A76				
ILLINOIS FED. AID PROJECT				

140 130 120 110 100 90 80 70 60 50 40 30 20 10 0 10 20 30 40 50 60 70 80 90 100 110 120 130 140 150

DATE	
BY	
SURVEYED	
PLOTTED	
TEMPLATE	
AREAS	
CHECKED	
FINAL SURVEY	
NOTE BOOK	
NO.	

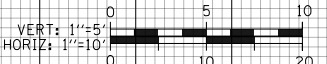
DATE	
BY	
SURVEYED	
PLOTTED	
TEMPLATE	
AREAS	
CHECKED	
ORIGINAL SURVEY	
NOTE BOOK	
NO.	



6340 + 12.66

NOTES

EXISTING UTILITIES SHOWN ARE BASED ON SUE LOCATE INFORMATION. DEPTHS OF UTILITIES ARE BASED ON ASSUMED DEPTHS OR RECORD INFORMATION IF AVAILABLE. EXTENTS OF UNDERGROUND STRUCTURES ARE ESTIMATED BASED ON UTILITY ATLAS INFORMATION, EXISTING AND PROPOSED SEWER IS SHOWN BASED ON SURVEY DATA, ATLAS INFORMATION AND THE PROPOSED PLANS.



D162A76-Sht-XS-NBCD-2.dgn	DESIGNED - MKW	REVISED -
USER NAME = zmzaranko	DRAWN - ZMZ	REVISED -
PLOT SCALE = 20.0000' / in.	CHECKED - JMG	REVISED -
PLOT DATE = 1/31/2020	DATE - 1/29/20	REVISED -

**STATE OF ILLINOIS
DEPARTMENT OF TRANSPORTATION**

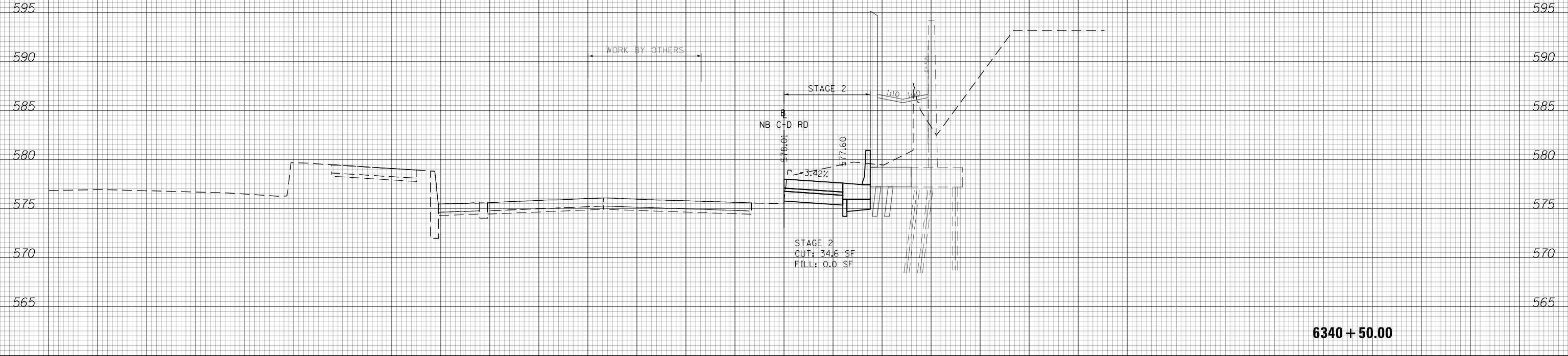
CROSS SECTIONS			
NB C-D RD STAGE 2			
SCALE: 10'H 5'V	SHEET 35 OF 50 SHEETS	STA. 6340+12.66 TO STA. 6340+12.66	

F.A.I. RTE.	SECTION	COUNTY	TOTAL SHEETS	SHEET NO.
90/94/290	2015-019R	COOK	2155	2048
CONTRACT NO. 62A76				
ILLINOIS FED. AID PROJECT				

140 130 120 110 100 90 80 70 60 50 40 30 20 10 0 10 20 30 40 50 60 70 80 90 100 110 120 130 140 150

DATE	
BY	
SURVEYED	
PLOTTED	
TEMPLATE	
AREAS	
CHECKED	
FINAL SURVEY	
NOTE BOOK	
NO.	

DATE	
BY	
SURVEYED	
PLOTTED	
TEMPLATE	
AREAS	
CHECKED	
ORIGINAL SURVEY	
NOTE BOOK	
NO.	



NOTES

EXISTING UTILITIES SHOWN ARE BASED ON SUE LOCATE INFORMATION. DEPTHS OF UTILITIES ARE BASED ON ASSUMED DEPTHS OR RECORD INFORMATION IF AVAILABLE. EXTENTS OF UNDERGROUND STRUCTURES ARE ESTIMATED BASED ON UTILITY ATLAS INFORMATION, EXISTING AND PROPOSED SEWER IS SHOWN BASED ON SURVEY DATA, ATLAS INFORMATION AND THE PROPOSED PLANS.



D162A76-Sht-XS-NBCD-2.dgn	DESIGNED - MKW	REVISED -
USER NAME = zmaranko	DRAWN - ZMZ	REVISED -
PLOT SCALE = 20.0000' / in.	CHECKED - JMG	REVISED -
PLOT DATE = 1/31/2020	DATE - 1/29/20	REVISED -

**STATE OF ILLINOIS
DEPARTMENT OF TRANSPORTATION**

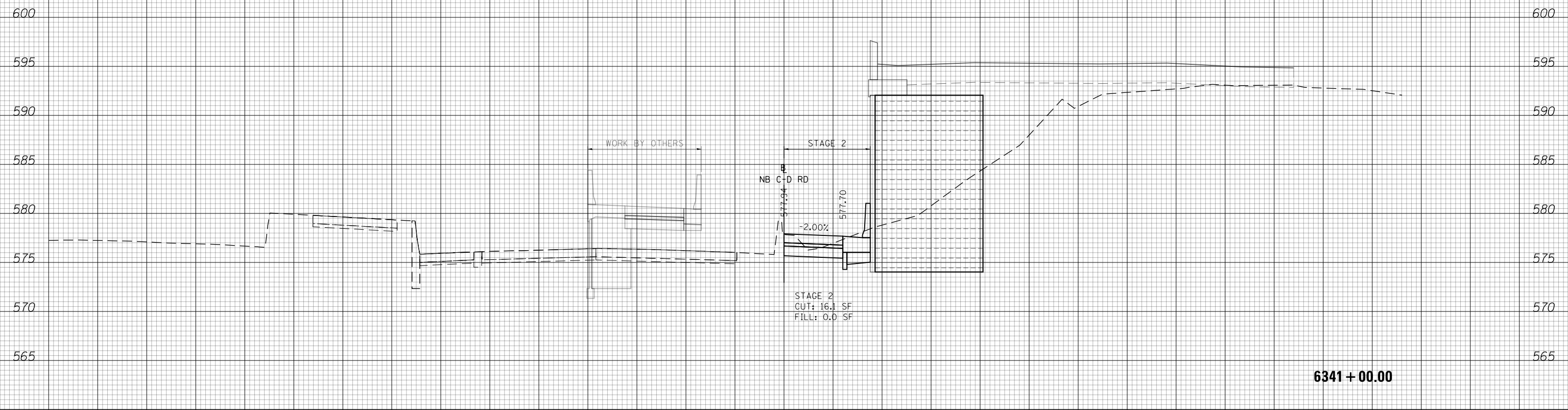
CROSS SECTIONS	
NB C-D RD STAGE 2	
SCALE: 10:H 5:V	SHEET 36 OF 50 SHEETS
STA. 6340+50.00 TO STA. 6340+50.00	

F.A.I. RTE.	SECTION	COUNTY	TOTAL SHEETS	SHEET NO.
90/94/290	2015-019R	COOK	2155	2049
CONTRACT NO. 62A76				
ILLINOIS FED. AID PROJECT				

140 130 120 110 100 90 80 70 60 50 40 30 20 10 0 10 20 30 40 50 60 70 80 90 100 110 120 130 140 150

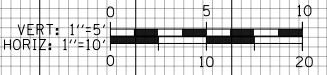
DATE	
BY	
SURVEYED	
PLOTTED	
TEMPLATE	
AREAS	
CHECKED	
FINAL SURVEY	
NOTE BOOK	
NO.	

DATE	
BY	
SURVEYED	
PLOTTED	
TEMPLATE	
AREAS	
CHECKED	
ORIGINAL SURVEY	
NOTE BOOK	
NO.	



NOTES

EXISTING UTILITIES SHOWN ARE BASED ON SUE LOCATE INFORMATION. DEPTHS OF UTILITIES ARE BASED ON ASSUMED DEPTHS OR RECORD INFORMATION IF AVAILABLE. EXTENTS OF UNDERGROUND STRUCTURES ARE ESTIMATED BASED ON UTILITY ATLAS INFORMATION, EXISTING AND PROPOSED SEWER IS SHOWN BASED ON SURVEY DATA, ATLAS INFORMATION AND THE PROPOSED PLANS.



D162A76-Sht-XS-NBCD-2.dgn	DESIGNED - MKW	REVISED -
USER NAME = zmzaranko	DRAWN - ZMZ	REVISED -
PLOT SCALE = 20.0000' / in.	CHECKED - JMG	REVISED -
PLOT DATE = 1/31/2020	DATE - 1/29/20	REVISED -

**STATE OF ILLINOIS
DEPARTMENT OF TRANSPORTATION**

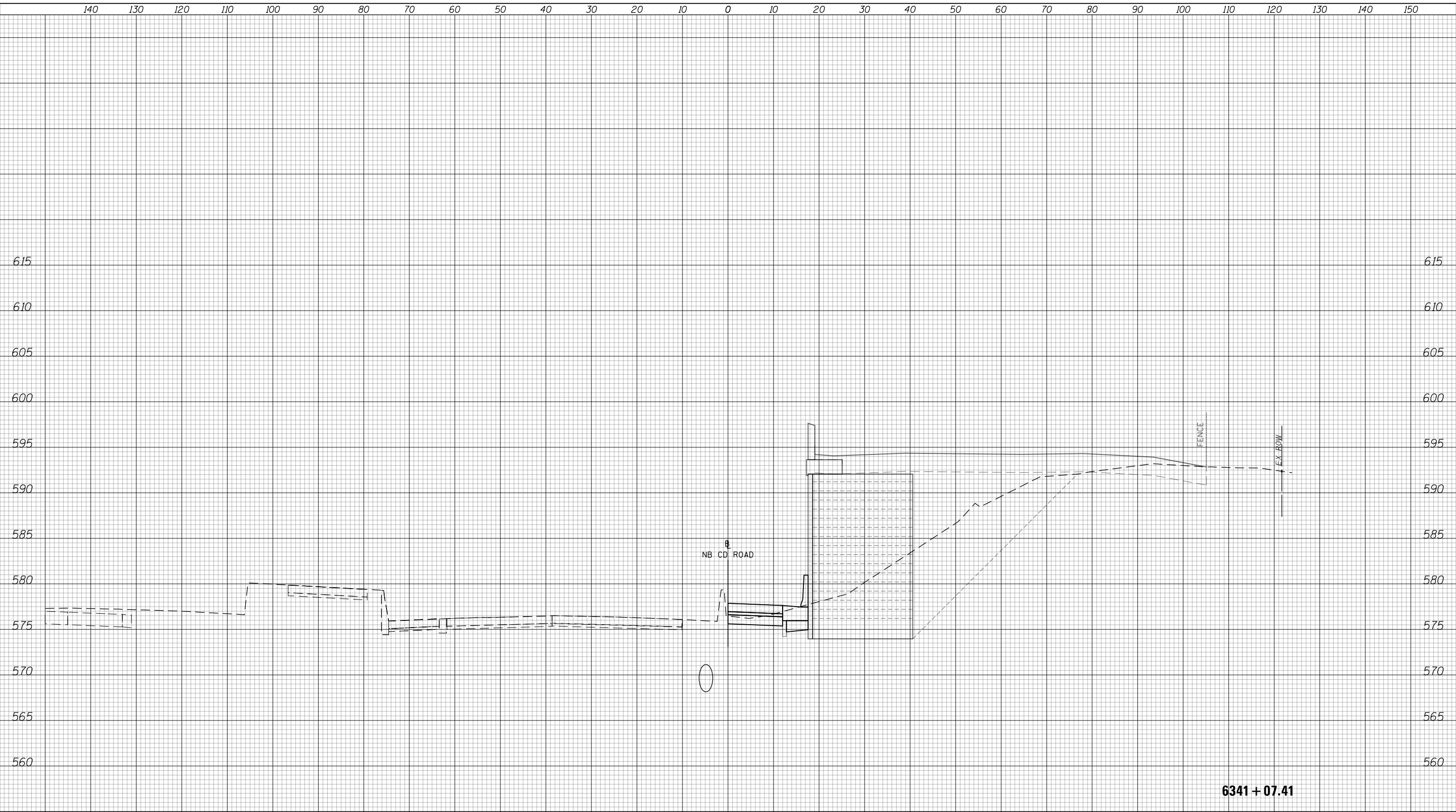
CROSS SECTIONS			
NB C-D RD STAGE 2			
SCALE: 10'H 5'V	SHEET 37	OF 50 SHEETS	STA. 6341+00.00 TO STA. 6341+00.00

F.A.I. RTE.	SECTION	COUNTY	TOTAL SHEETS	SHEET NO.
90/94/290	2015-019R	COOK	2155	2050
CONTRACT NO. 62A76				
ILLINOIS FED. AID PROJECT				

140 130 120 110 100 90 80 70 60 50 40 30 20 10 0 10 20 30 40 50 60 70 80 90 100 110 120 130 140 150

DATE	
BY	
FINAL SURVEY NO.	
SURVEYED PLOTTED AREAS CHECKED	
TEMPLATE	
NOTE BOOK	
AREAS CHECKED	

DATE	
BY	
ORIGINAL SURVEY NO.	
SURVEYED PLOTTED AREAS CHECKED	
TEMPLATE	
NOTE BOOK	
AREAS CHECKED	



NOTES

EXISTING UTILITIES SHOWN ARE BASED ON SUE LOCATE INFORMATION. DEPTHS OF UTILITIES ARE BASED ON ASSUMED DEPTHS OR RECORD INFORMATION IF AVAILABLE. EXTENTS OF UNDERGROUND STRUCTURES ARE ESTIMATED BASED ON UTILITY ATLAS INFORMATION, EXISTING AND PROPOSED SEWER IS SHOWN BASED ON SURVEY DATA, ATLAS INFORMATION AND THE PROPOSED PLANS.



D162A76-Sht-XS-NBCD-2.dgn	DESIGNED - MKW	REVISED -
USER NAME = zmzaranko	DRAWN - ZMZ	REVISED -
PLOT SCALE = 20.0000' / in.	CHECKED - JMG	REVISED -
PLOT DATE = 1/31/2020	DATE - 1/29/20	REVISED -

**STATE OF ILLINOIS
DEPARTMENT OF TRANSPORTATION**

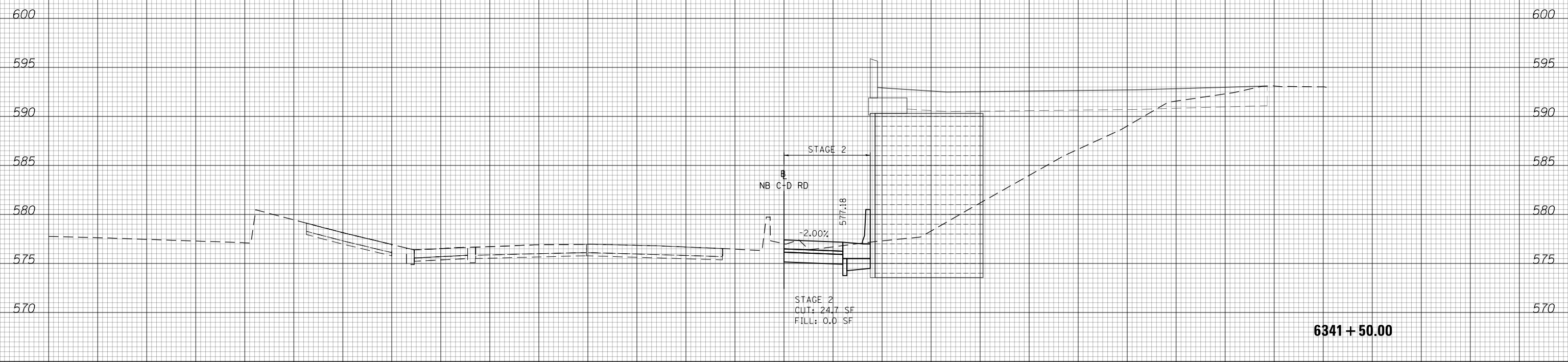
CROSS SECTIONS			
NB C-D RD STAGE 2			
SCALE: 10:H 5:V	SHEET 38 OF 50 SHEETS	STA. 6341+07.41 TO STA. 6341+07.41	

F.A.I. RTE.	SECTION	COUNTY	TOTAL SHEETS	SHEET NO.
90/94/290	2015-019R	COOK	2155	2051
CONTRACT NO. 62A76				
ILLINOIS FED. AID PROJECT				

140 130 120 110 100 90 80 70 60 50 40 30 20 10 0 10 20 30 40 50 60 70 80 90 100 110 120 130 140 150

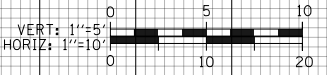
DATE	
BY	
SURVEYED	
PLOTTED	
TEMPLATE	
AREAS	
CHECKED	
FINAL SURVEY	
NOTE BOOK	
NO.	

DATE	
BY	
SURVEYED	
PLOTTED	
TEMPLATE	
AREAS	
CHECKED	
ORIGINAL SURVEY	
NOTE BOOK	
NO.	



NOTES

EXISTING UTILITIES SHOWN ARE BASED ON SUE LOCATE INFORMATION. DEPTHS OF UTILITIES ARE BASED ON ASSUMED DEPTHS OR RECORD INFORMATION IF AVAILABLE. EXTENTS OF UNDERGROUND STRUCTURES ARE ESTIMATED BASED ON UTILITY ATLAS INFORMATION, EXISTING AND PROPOSED SEWER IS SHOWN BASED ON SURVEY DATA, ATLAS INFORMATION AND THE PROPOSED PLANS.



D162A76-Sht-XS-NBCD-2.dgn	DESIGNED - MKW	REVISED -
USER NAME = zmzaranko	DRAWN - ZMZ	REVISED -
PLOT SCALE = 20.0000' / in.	CHECKED - JMG	REVISED -
PLOT DATE = 1/31/2020	DATE - 1/29/20	REVISED -

**STATE OF ILLINOIS
DEPARTMENT OF TRANSPORTATION**

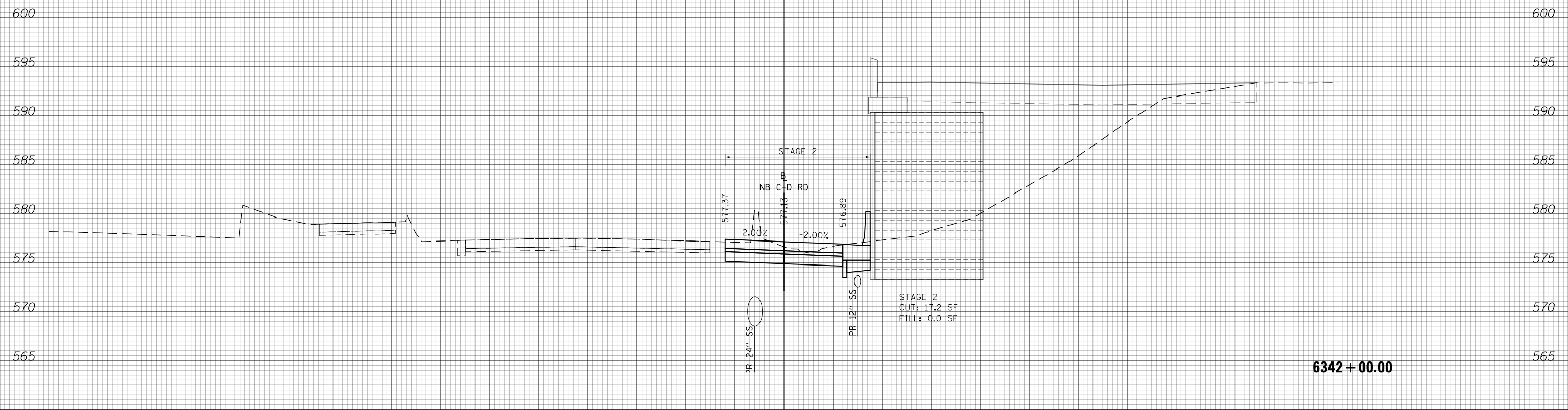
CROSS SECTIONS			
NB C-D RD STAGE 2			
SCALE: 10'H 5:V	SHEET 39	OF 50 SHEETS	STA. 6341+50.00 TO STA. 6341+50.00

F.A.I. RTE.	SECTION	COUNTY	TOTAL SHEETS	SHEET NO.
90/94/290	2015-019R	COOK	2155	2052
CONTRACT NO. 62A76				
ILLINOIS FED. AID PROJECT				

140 130 120 110 100 90 80 70 60 50 40 30 20 10 0 10 20 30 40 50 60 70 80 90 100 110 120 130 140 150

DATE	
BY	
SURVEYED	
PLOTTED	
TEMPLATE	
AREAS	
CHECKED	
FINAL SURVEY	
NOTE BOOK	
NO.	

DATE	
BY	
SURVEYED	
PLOTTED	
TEMPLATE	
AREAS	
CHECKED	
ORIGINAL SURVEY	
NOTE BOOK	
NO.	



NOTES

EXISTING UTILITIES SHOWN ARE BASED ON SUE LOCATE INFORMATION. DEPTHS OF UTILITIES ARE BASED ON ASSUMED DEPTHS OR RECORD INFORMATION IF AVAILABLE. EXTENTS OF UNDERGROUND STRUCTURES ARE ESTIMATED BASED ON UTILITY ATLAS INFORMATION, EXISTING AND PROPOSED SEWER IS SHOWN BASED ON SURVEY DATA, ATLAS INFORMATION AND THE PROPOSED PLANS.



D162A76-Sht-XS-NBCD-2.dgn	DESIGNED - MKW	REVISED -
USER NAME = zmzaranko	DRAWN - ZMZ	REVISED -
PLOT SCALE = 20.0000' / in.	CHECKED - JMG	REVISED -
PLOT DATE = 1/31/2020	DATE - 1/29/20	REVISED -

**STATE OF ILLINOIS
DEPARTMENT OF TRANSPORTATION**

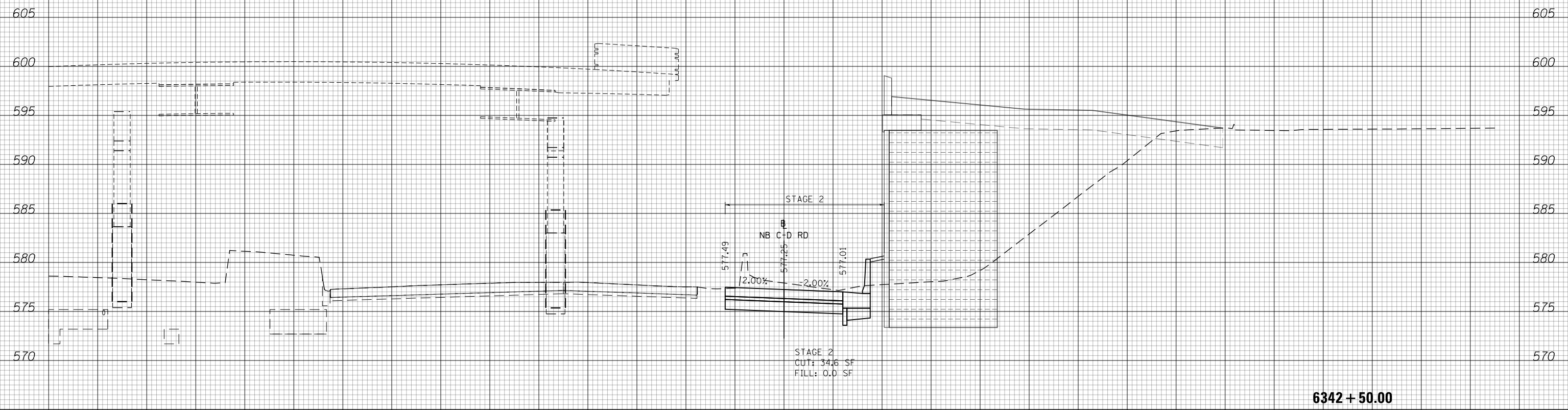
CROSS SECTIONS			
NB C-D RD STAGE 2			
SCALE: 10'H 5'V	SHEET 40	OF 50 SHEETS	STA. 6342+00.00 TO STA. 6342+00.00

F.A.I. RTE.	SECTION	COUNTY	TOTAL SHEETS	SHEET NO.
90/94/290	2015-019R	COOK	2155	2053
CONTRACT NO. 62A76				
ILLINOIS FED. AID PROJECT				

140 130 120 110 100 90 80 70 60 50 40 30 20 10 0 10 20 30 40 50 60 70 80 90 100 110 120 130 140 150

DATE	
BY	
SURVEYED	
PLOTTED	
TEMPLATE	
AREAS	
CHECKED	
FINAL SURVEY	
NOTE BOOK	
NO.	

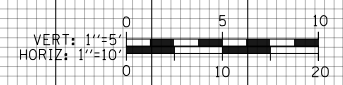
DATE	
BY	
SURVEYED	
PLOTTED	
TEMPLATE	
AREAS	
CHECKED	
ORIGINAL SURVEY	
NOTE BOOK	
NO.	



6342 + 50.00

NOTES

EXISTING UTILITIES SHOWN ARE BASED ON SUE LOCATE INFORMATION. DEPTHS OF UTILITIES ARE BASED ON ASSUMED DEPTHS OR RECORD INFORMATION IF AVAILABLE. EXTENTS OF UNDERGROUND STRUCTURES ARE ESTIMATED BASED ON UTILITY ATLAS INFORMATION, EXISTING AND PROPOSED SEWER IS SHOWN BASED ON SURVEY DATA, ATLAS INFORMATION AND THE PROPOSED PLANS.



D162476-Sht-XS-NBCD-2.dgn
 USER NAME = zmzaranko
 PLOT SCALE = 20.0000' / in.
 PLOT DATE = 1/31/2020

DESIGNED - MKW
 DRAWN - ZMZ
 CHECKED - JMG
 DATE - 1/29/20

REVISED -
 REVISED -
 REVISED -
 REVISED -

**STATE OF ILLINOIS
 DEPARTMENT OF TRANSPORTATION**

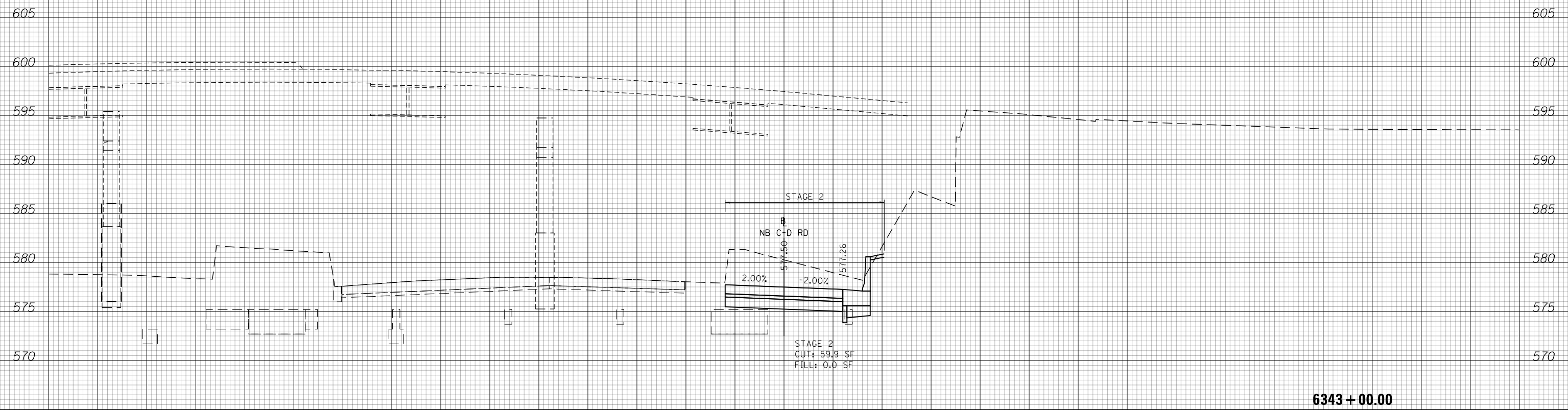
CROSS SECTIONS
NB C-D RD STAGE 2
 SCALE: 10:H 5:V SHEET 41 OF 50 SHEETS STA. 6342+50.00 TO STA. 6342+50.00

F.A.I. RTE.	SECTION	COUNTY	TOTAL SHEETS	SHEET NO.
90/94/290	2015-019R	COOK	2155	2054
CONTRACT NO. 62A76				
ILLINOIS FED. AID PROJECT				

150 140 130 120 110 100 90 80 70 60 50 40 30 20 10 0 10 20 30 40 50 60 70 80 90 100 110 120 130 140 150

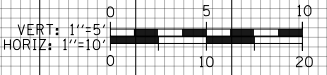
DATE	
BY	
SURVEYED	
PLOTTED	
TEMPLATE	
AREAS	
CHECKED	
FINAL SURVEY	
NOTE BOOK	
NO.	

DATE	
BY	
SURVEYED	
PLOTTED	
TEMPLATE	
AREAS	
CHECKED	
ORIGINAL SURVEY	
NOTE BOOK	
NO.	



NOTES

EXISTING UTILITIES SHOWN ARE BASED ON SUE LOCATE INFORMATION. DEPTHS OF UTILITIES ARE BASED ON ASSUMED DEPTHS OR RECORD INFORMATION IF AVAILABLE. EXTENTS OF UNDERGROUND STRUCTURES ARE ESTIMATED BASED ON UTILITY ATLAS INFORMATION, EXISTING AND PROPOSED SEWER IS SHOWN BASED ON SURVEY DATA, ATLAS INFORMATION AND THE PROPOSED PLANS.



D162476-Sht-XS-NBCD-2.dgn
USER NAME = zmzaranko
PLOT SCALE = 20.0000' / in.
PLOT DATE = 1/31/2020

DESIGNED - MKW
DRAWN - ZMZ
CHECKED - JMG
DATE - 1/29/20

REVISED -
REVISED -
REVISED -
REVISED -

**STATE OF ILLINOIS
DEPARTMENT OF TRANSPORTATION**

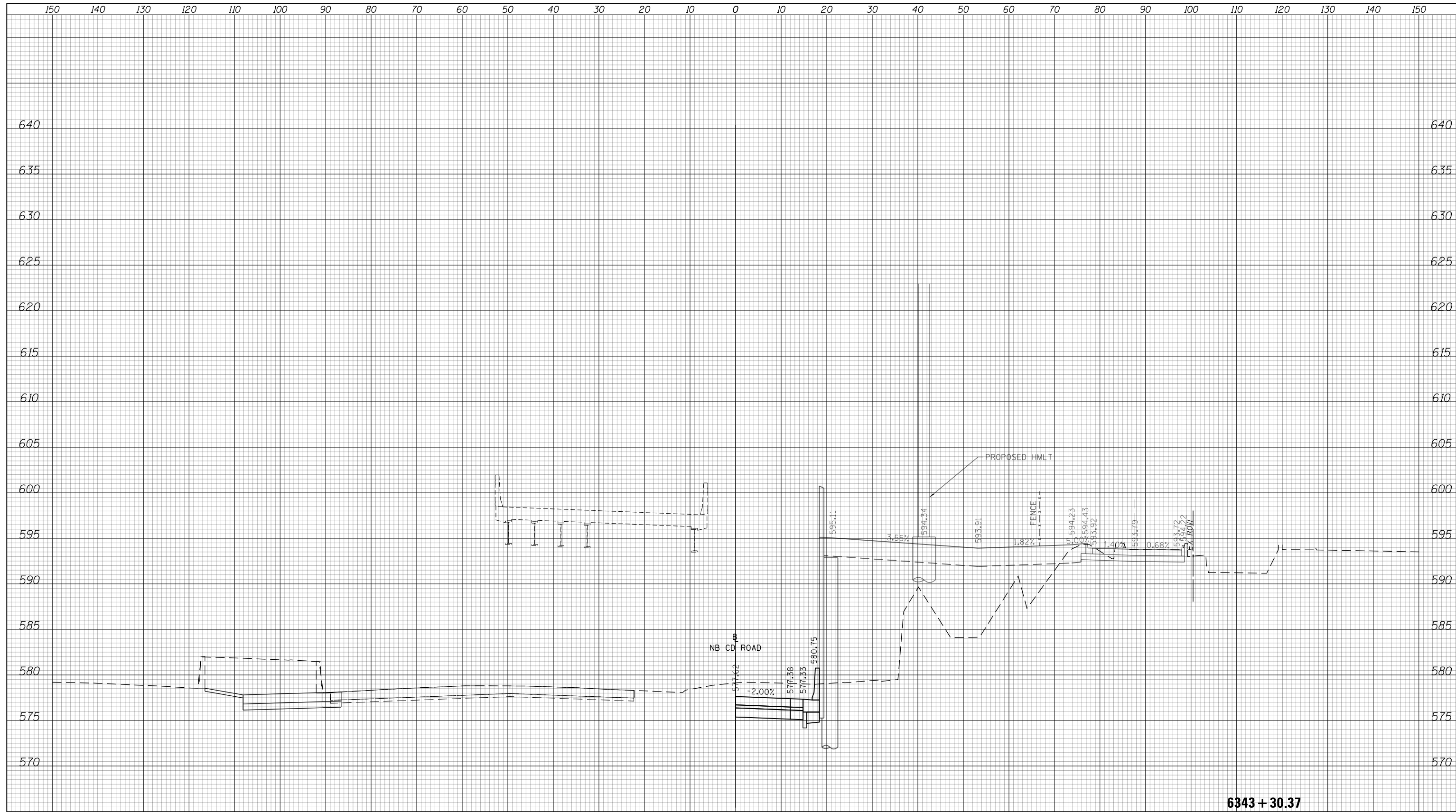
CROSS SECTIONS
NB C-D RD STAGE 2
SCALE: 10:H 5:V SHEET 43 OF 50 SHEETS STA. 6343+00.00 TO STA. 6343+00.00

F.A.I. RTE.	SECTION	COUNTY	TOTAL SHEETS	SHEET NO.
90/94/290	2015-019R	COOK	2155	2056
CONTRACT NO. 62A76				

ILLINOIS FED. AID PROJECT

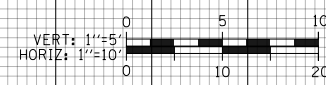
DATE	
BY	
SURVEYED	
PLOTTED	
TEMPLATE	
AREAS	
CHECKED	
FINAL SURVEY	
NOTE BOOK	
NO.	

DATE	
BY	
SURVEYED	
PLOTTED	
TEMPLATE	
AREAS	
CHECKED	
ORIGINAL SURVEY	
NOTE BOOK	
NO.	



NOTES

EXISTING UTILITIES SHOWN ARE BASED ON SUE LOCATE INFORMATION. DEPTHS OF UTILITIES ARE BASED ON ASSUMED DEPTHS OR RECORD INFORMATION IF AVAILABLE. EXTENTS OF UNDERGROUND STRUCTURES ARE ESTIMATED BASED ON UTILITY ATLAS INFORMATION, EXISTING AND PROPOSED SEWER IS SHOWN BASED ON SURVEY DATA, ATLAS INFORMATION AND THE PROPOSED PLANS.



D162476-Sht-XS-NBCD-2.dgn
 USER NAME = zmzaranko
 PLOT SCALE = 20.0000' / in.
 PLOT DATE = 1/31/2020

DESIGNED - MKW
 DRAWN - ZMZ
 CHECKED - JMG
 DATE - 1/29/20

REVISED -
 REVISED -
 REVISED -
 REVISED -

**STATE OF ILLINOIS
 DEPARTMENT OF TRANSPORTATION**

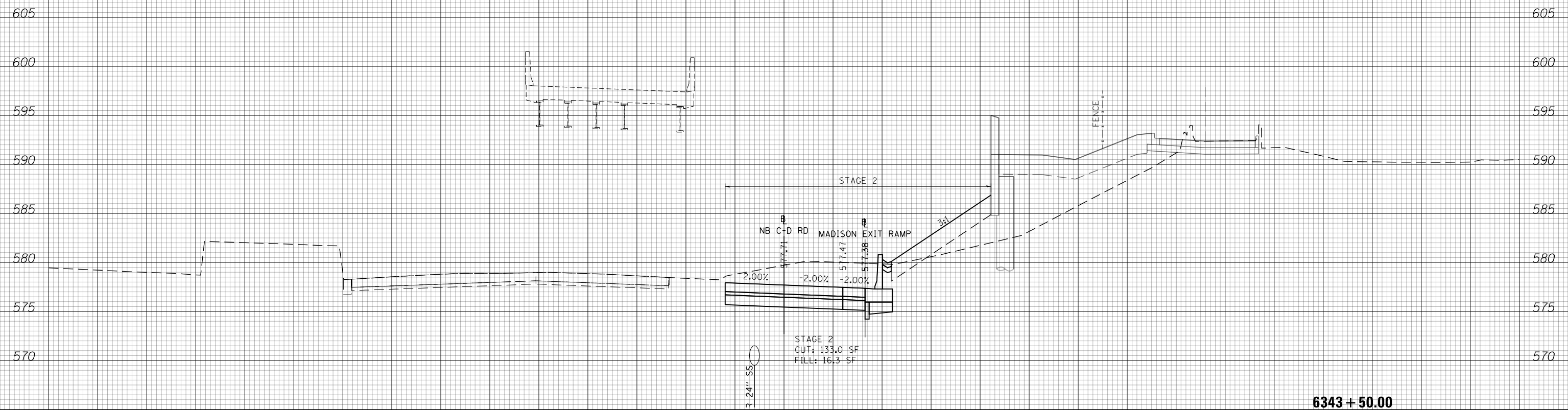
CROSS SECTIONS
NB C-D RD STAGE 2
 SCALE: 10'H 5"V SHEET 44 OF 50 SHEETS STA. 6343+30.37 TO STA. 6343+30.37

F.A.I. RTE.	SECTION	COUNTY	TOTAL SHEETS	SHEET NO.
90/94/290	2015-019R	COOK	2155	2057
CONTRACT NO. 62A76				

150 140 130 120 110 100 90 80 70 60 50 40 30 20 10 0 10 20 30 40 50 60 70 80 90 100 110 120 130 140 150

DATE	
BY	
FINAL SURVEY NO.	
SURVEYED PLOTTED AREAS CHECKED	
NOTE BOOK NO.	

DATE	
BY	
ORIGINAL SURVEY NO.	
SURVEYED PLOTTED AREAS CHECKED	
NOTE BOOK NO.	



NOTES

EXISTING UTILITIES SHOWN ARE BASED ON SUE LOCATE INFORMATION. DEPTHS OF UTILITIES ARE BASED ON ASSUMED DEPTHS OR RECORD INFORMATION IF AVAILABLE. EXTENTS OF UNDERGROUND STRUCTURES ARE ESTIMATED BASED ON UTILITY ATLAS INFORMATION, EXISTING AND PROPOSED SEWER IS SHOWN BASED ON SURVEY DATA, ATLAS INFORMATION AND THE PROPOSED PLANS.



D162A76-Sht-XS-NBCD-2.dgn
 USER NAME = zmaranko
 PLOT SCALE = 20.0000' / in.
 PLOT DATE = 1/31/2020

DESIGNED - MKW
 DRAWN - ZMZ
 CHECKED - JMG
 DATE - 1/29/20

REVISED -
 REVISED -
 REVISED -
 REVISED -

**STATE OF ILLINOIS
 DEPARTMENT OF TRANSPORTATION**

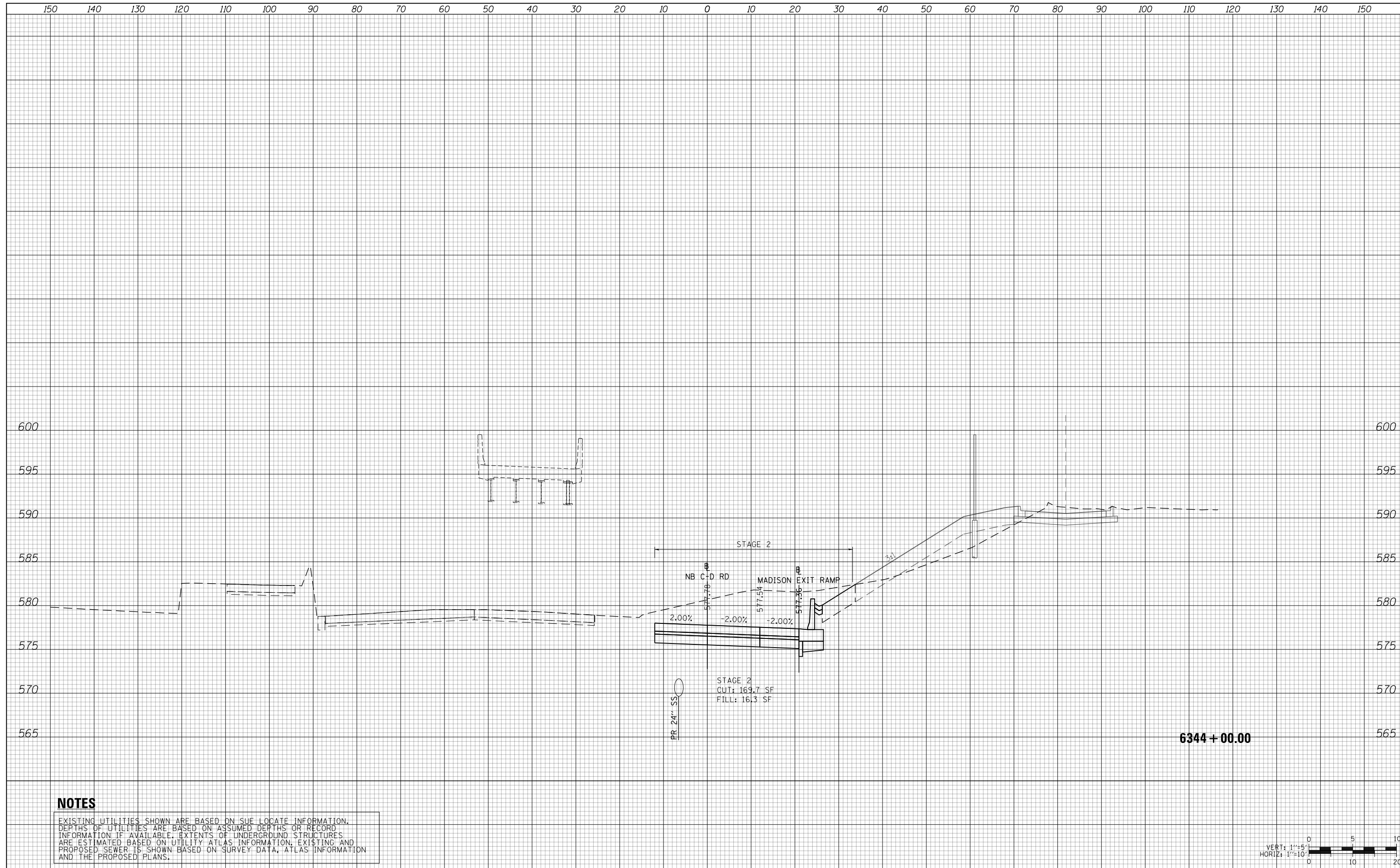
CROSS SECTIONS
NB C-D RD STAGE 2
 SCALE: 10'H 5"V SHEET 45 OF 50 SHEETS STA. 6343+50.00 TO STA. 6343+50.00

F.A.I. RTE.	SECTION	COUNTY	TOTAL SHEETS	SHEET NO.
90/94/290	2015-019R	COOK	2155	2058
CONTRACT NO. 62A76				

ILLINOIS FED. AID PROJECT

DATE	
BY	
SURVEYED	
PLOTTED	
TEMPLATE	
AREAS	
CHECKED	
FINAL SURVEY	
NOTE BOOK	
NO.	

DATE	
BY	
SURVEYED	
PLOTTED	
TEMPLATE	
AREAS	
CHECKED	
ORIGINAL SURVEY	
NOTE BOOK	
NO.	



NOTES

EXISTING UTILITIES SHOWN ARE BASED ON SUE LOCATE INFORMATION. DEPTHS OF UTILITIES ARE BASED ON ASSUMED DEPTHS OR RECORD INFORMATION IF AVAILABLE. EXTENTS OF UNDERGROUND STRUCTURES ARE ESTIMATED BASED ON UTILITY ATLAS INFORMATION, EXISTING AND PROPOSED SEWER IS SHOWN BASED ON SURVEY DATA, ATLAS INFORMATION AND THE PROPOSED PLANS.



D162A76-Sht-XS-NBCD-2.dgn
 USER NAME = zmaranko
 PLOT SCALE = 20.0000' / in.
 PLOT DATE = 1/31/2020

DESIGNED - MKW
 DRAWN - ZMZ
 CHECKED - JMG
 DATE - 1/29/20

REVISED -
 REVISED -
 REVISED -
 REVISED -

**STATE OF ILLINOIS
 DEPARTMENT OF TRANSPORTATION**

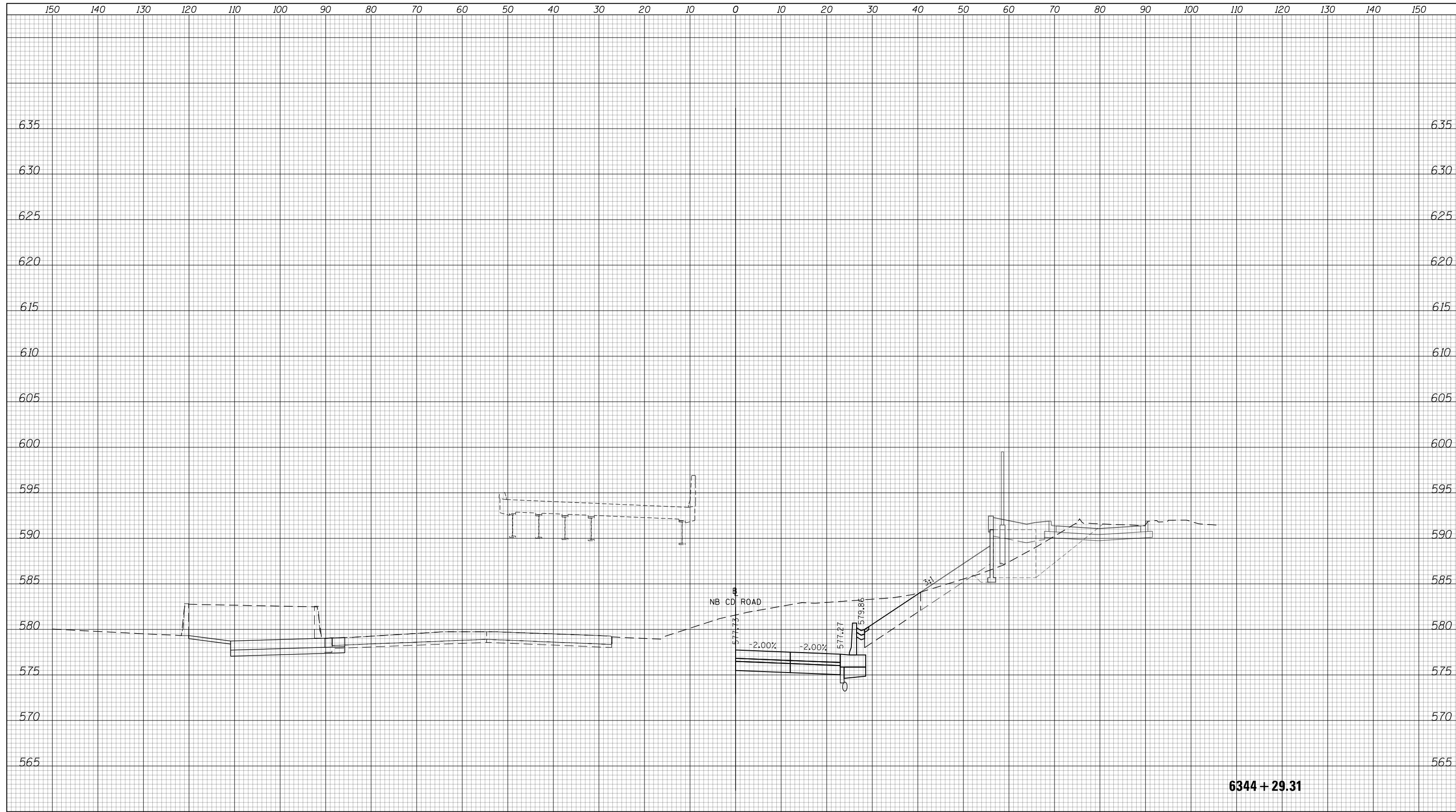
CROSS SECTIONS
NB C-D RD STAGE 2
 SCALE: 10'H 5"V SHEET 46 OF 50 SHEETS STA. 6344+00.00 TO STA. 6344+00.00

F.A.I. RTE.	SECTION	COUNTY	TOTAL SHEETS	SHEET NO.
90/94/290	2015-019R	COOK	2155	2059
CONTRACT NO. 62A76				

ILLINOIS FED. AID PROJECT

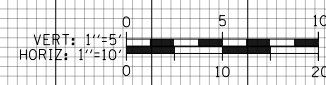
DATE	
BY	
SURVEYED	
PLOTTED	
TEMPLATE	
AREAS	
CHECKED	
FINAL SURVEY	
NOTE BOOK	
NO.	

DATE	
BY	
SURVEYED	
PLOTTED	
TEMPLATE	
AREAS	
CHECKED	
ORIGINAL SURVEY	
NOTE BOOK	
NO.	



NOTES

EXISTING UTILITIES SHOWN ARE BASED ON SUE LOCATE INFORMATION. DEPTHS OF UTILITIES ARE BASED ON ASSUMED DEPTHS OR RECORD INFORMATION IF AVAILABLE. EXTENTS OF UNDERGROUND STRUCTURES ARE ESTIMATED BASED ON UTILITY ATLAS INFORMATION, EXISTING AND PROPOSED SEWER IS SHOWN BASED ON SURVEY DATA, ATLAS INFORMATION AND THE PROPOSED PLANS.



D162A76-Sht-XS-NBCD-2.dgn	DESIGNED - MKW	REVISED -
USER NAME = zmzaranko	DRAWN - ZMZ	REVISED -
PLOT SCALE = 20.0000' / in.	CHECKED - JMG	REVISED -
PLOT DATE = 1/31/2020	DATE - 1/29/20	REVISED -

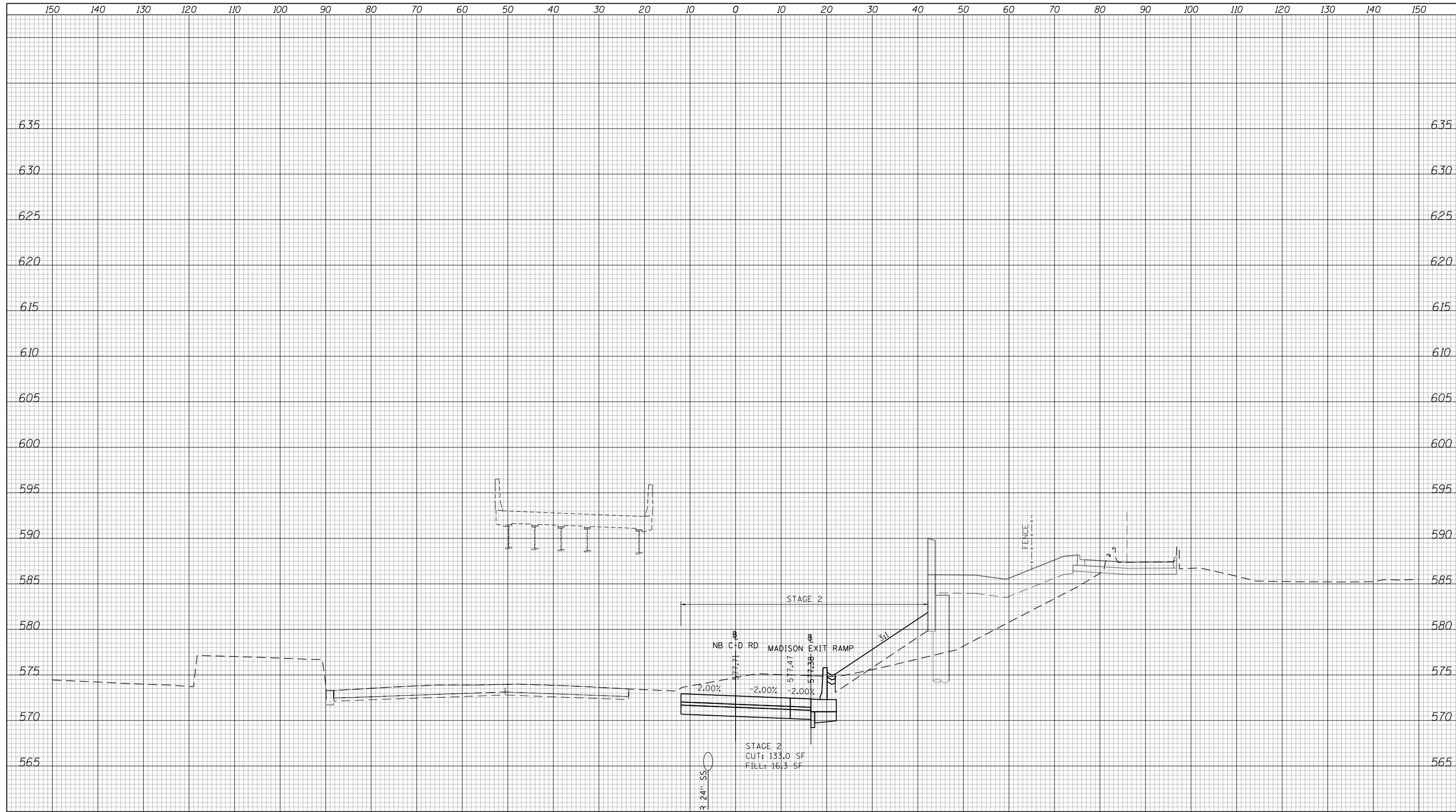
**STATE OF ILLINOIS
DEPARTMENT OF TRANSPORTATION**

CROSS SECTIONS			
NB C-D RD STAGE 2			
SCALE: 10'H 5'V	SHEET 47 OF 50 SHEETS	STA. 6344+29.31 TO STA. 6344+29.31	

F.A.I. RTE.	SECTION	COUNTY	TOTAL SHEETS	SHEET NO.
90/94/290	2015-019R	COOK	2155	2060
				CONTRACT NO. 62A76
ILLINOIS FED. AID PROJECT				

DATE	
BY	
SURVEYED	
PLOTTED	
TEMPLATE	
AREAS	
CHECKED	
FINAL SURVEY	
NOTE BOOK	
NO.	

DATE	
BY	
SURVEYED	
PLOTTED	
TEMPLATE	
AREAS	
CHECKED	
ORIGINAL SURVEY	
NOTE BOOK	
NO.	



NOTES

EXISTING UTILITIES SHOWN ARE BASED ON SUE LOCATE INFORMATION. DEPTHS OF UTILITIES ARE BASED ON ASSUMED DEPTHS OR RECORD INFORMATION IF AVAILABLE. EXTENTS OF UNDERGROUND STRUCTURES ARE ESTIMATED BASED ON UTILITY ATLAS INFORMATION, EXISTING AND PROPOSED SEWER IS SHOWN BASED ON SURVEY DATA, ATLAS INFORMATION AND THE PROPOSED PLANS.



D162A76-Sht-XS-NBCD-2.dgn
 USER NAME = zmaranko
 PLOT SCALE = 20.0000' / in.
 PLOT DATE = 1/31/2020

DESIGNED - MKW
 DRAWN - ZMZ
 CHECKED - JMG
 DATE - 1/29/20

REVISED -
 REVISED -
 REVISED -
 REVISED -

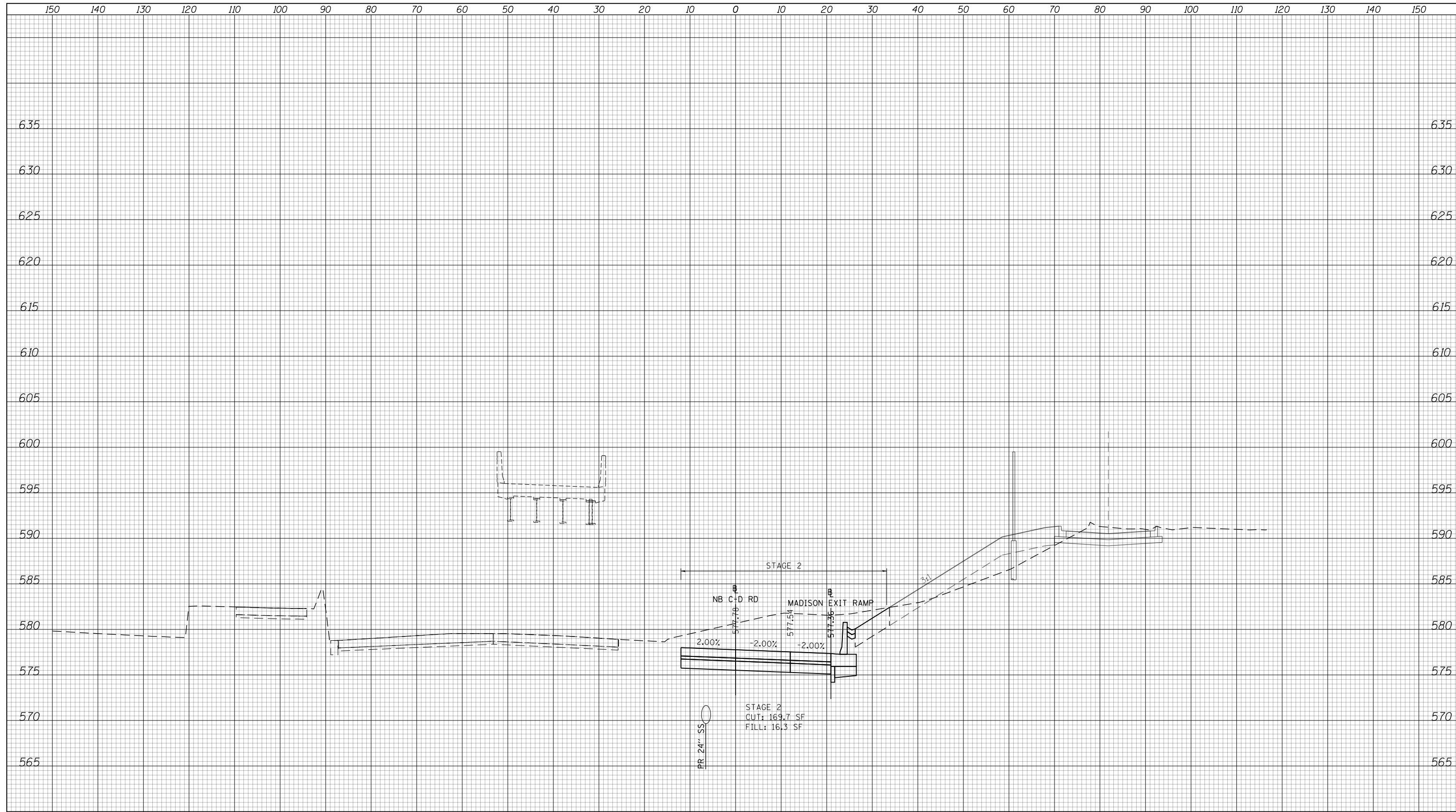
**STATE OF ILLINOIS
 DEPARTMENT OF TRANSPORTATION**

CROSS SECTIONS
NB C-D RD STAGE 2
 SCALE: 10'H 5"V SHEET 48 OF 50 SHEETS STA. 6343+50.00 TO STA. 6343+50.00

F.A.I. RTE.	SECTION	COUNTY	TOTAL SHEETS	SHEET NO.
90/94/290	2015-019R	COOK	2155	2061
CONTRACT NO. 62A76				
ILLINOIS FED. AID PROJECT				

DATE	
BY	
SURVEYED	
PLOTTED	
TEMPLATE	
AREAS	
CHECKED	
FINAL SURVEY	
NOTE BOOK	
NO.	

DATE	
BY	
SURVEYED	
PLOTTED	
TEMPLATE	
AREAS	
CHECKED	
ORIGINAL SURVEY	
NOTE BOOK	
NO.	



NOTES

EXISTING UTILITIES SHOWN ARE BASED ON SUE LOCATE INFORMATION. DEPTHS OF UTILITIES ARE BASED ON ASSUMED DEPTHS OR RECORD INFORMATION IF AVAILABLE. EXTENTS OF UNDERGROUND STRUCTURES ARE ESTIMATED BASED ON UTILITY ATLAS INFORMATION, EXISTING AND PROPOSED SEWER IS SHOWN BASED ON SURVEY DATA, ATLAS INFORMATION AND THE PROPOSED PLANS.



D162A76-Sht-XS-NBCD-2.dgn	DESIGNED - MKW	REVISED -
USER NAME = zmzaranko	DRAWN - ZMZ	REVISED -
PLOT SCALE = 20.0000' / in.	CHECKED - JMG	REVISED -
PLOT DATE = 1/31/2020	DATE - 1/29/20	REVISED -

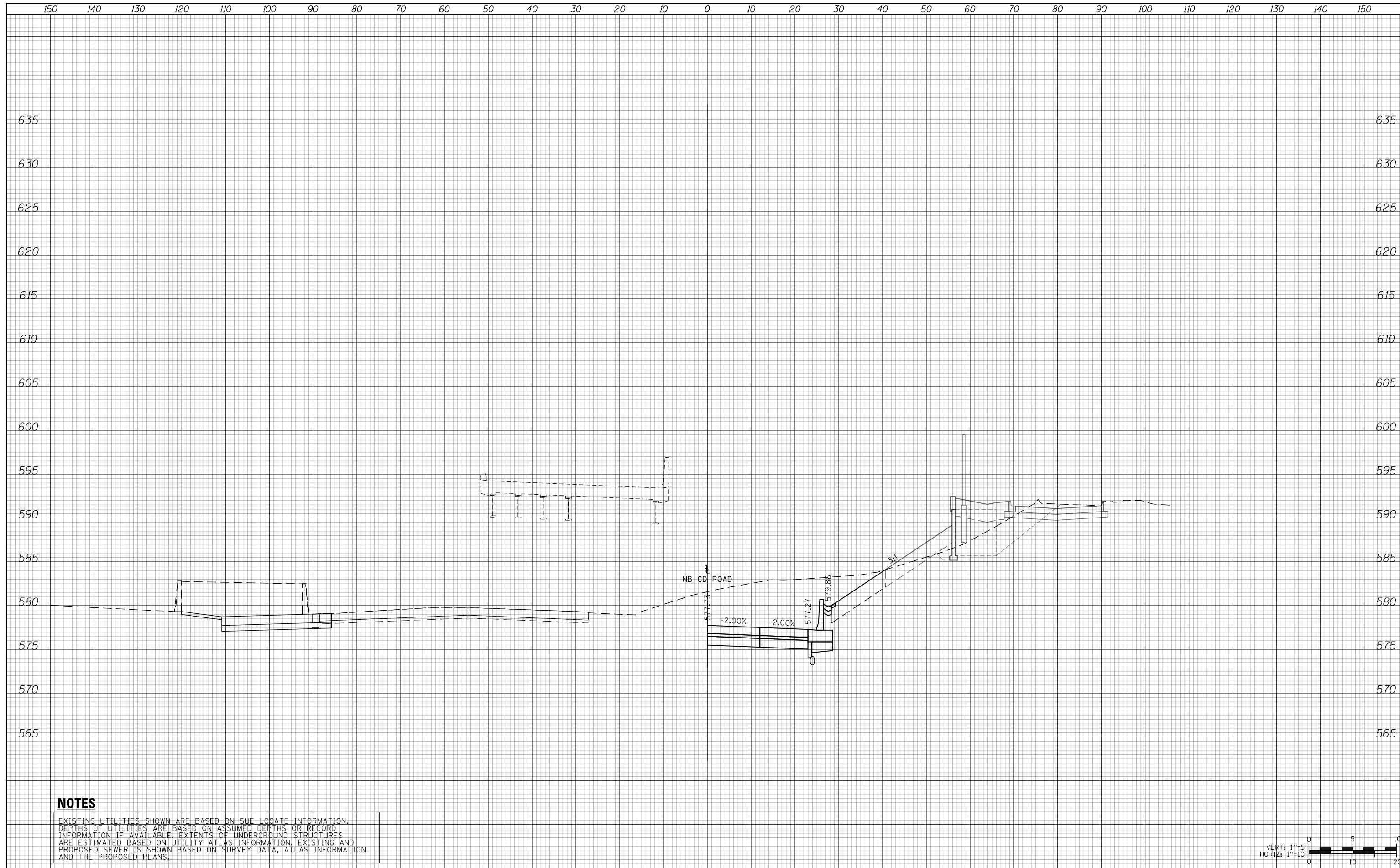
**STATE OF ILLINOIS
DEPARTMENT OF TRANSPORTATION**

CROSS SECTIONS			
NB C-D RD STAGE 2			
SCALE: 10'H 5'V	SHEET 49 OF 50 SHEETS	STA. 6344+00.00 TO STA. 6344+00.00	

F.A.I. RTE.	SECTION	COUNTY	TOTAL SHEETS	SHEET NO.
90/94/290	2015-019R	COOK	2155	2062
				CONTRACT NO. 62A76
ILLINOIS FED. AID PROJECT				

DATE	
BY	
SURVEYED	
PLOTTED	
TEMPLATE	
AREAS	
CHECKED	
FINAL SURVEY	
NOTE BOOK	
NO.	

DATE	
BY	
SURVEYED	
PLOTTED	
TEMPLATE	
AREAS	
CHECKED	
ORIGINAL SURVEY	
NOTE BOOK	
NO.	



NOTES

EXISTING UTILITIES SHOWN ARE BASED ON SUE LOCATE INFORMATION. DEPTHS OF UTILITIES ARE BASED ON ASSUMED DEPTHS OR RECORD INFORMATION IF AVAILABLE. EXTENTS OF UNDERGROUND STRUCTURES ARE ESTIMATED BASED ON UTILITY ATLAS INFORMATION, EXISTING AND PROPOSED SEWER IS SHOWN BASED ON SURVEY DATA, ATLAS INFORMATION AND THE PROPOSED PLANS.



D162A76-Sht-XS-NBCD-2.dgn	DESIGNED - MKW	REVISED -
USER NAME = zmzaranko	DRAWN - ZMZ	REVISED -
PLOT SCALE = 20.0000' / in.	CHECKED - JMG	REVISED -
PLOT DATE = 1/31/2020	DATE - 1/29/20	REVISED -

**STATE OF ILLINOIS
DEPARTMENT OF TRANSPORTATION**


CROSS SECTIONS			
NB C-D RD STAGE 2			
SCALE: 10'H 5'V	SHEET 50 OF 50 SHEETS	STA. 6344+29.31 TO STA. 6344+29.31	

F.A.I. RTE.	SECTION	COUNTY	TOTAL SHEETS	SHEET NO.
90/94/290	2015-019R	COOK	2155	2063
CONTRACT NO. 62A76				
ILLINOIS FED. AID PROJECT				

150 140 130 120 110 100 90 80 70 60 50 40 30 20 10 0 10 20 30 40 50 60 70 80 90 100 110 120 130 140 150

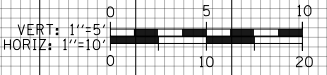
DATE	
BY	
SURVEYED	
PLOTTED	
TEMPLATE	
AREAS	
CHECKED	
FINAL SURVEY	
NOTE BOOK	
NO.	

DATE	
BY	
SURVEYED	
PLOTTED	
TEMPLATE	
AREAS	
CHECKED	
ORIGINAL SURVEY	
NOTE BOOK	
NO.	



NOTES

EXISTING UTILITIES SHOWN ARE BASED ON SUE LOCATE INFORMATION. DEPTHS OF UTILITIES ARE BASED ON ASSUMED DEPTHS OR RECORD INFORMATION IF AVAILABLE. EXTENTS OF UNDERGROUND STRUCTURES ARE ESTIMATED BASED ON UTILITY ATLAS INFORMATION, EXISTING AND PROPOSED SEWER IS SHOWN BASED ON SURVEY DATA, ATLAS INFORMATION AND THE PROPOSED PLANS.



D162476-Sht-XS-NBCD-3.dgn	DESIGNED - MKW	REVISED -
USER NAME = zmzaranko	DRAWN - ZMZ	REVISED -
PLOT SCALE = 20.0000' / in.	CHECKED - JMG	REVISED -
PLOT DATE = 1/29/2020	DATE - 1/29/20	REVISED -

**STATE OF ILLINOIS
DEPARTMENT OF TRANSPORTATION**

**CROSS SECTIONS
NB C-D RD STAGE 3**

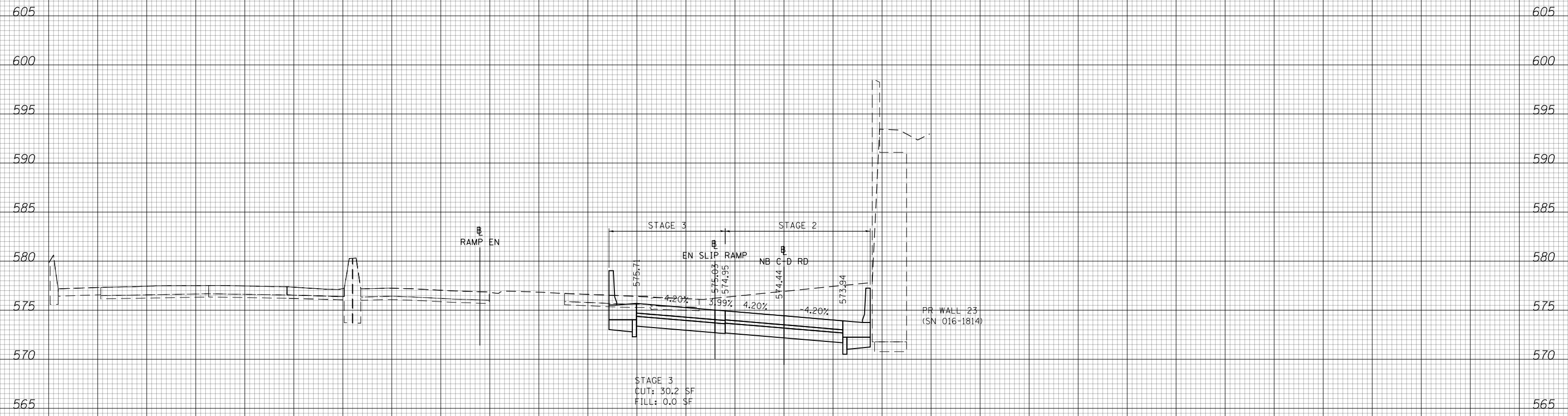
SCALE: 10:H 5:V SHEET 1 OF 22 SHEETS STA. 6334+50.00 TO STA. 6334+50.00

F.A.I. RTE.	SECTION	COUNTY	TOTAL SHEETS	SHEET NO.
90/94/290	2015-019R	COOK	2155	2064
CONTRACT NO. 62A76				
ILLINOIS FED. AID PROJECT				

150 140 130 120 110 100 90 80 70 60 50 40 30 20 10 0 10 20 30 40 50 60 70 80 90 100 110 120 130 140 150

DATE	
BY	
FINAL SURVEY NO.	
SURVEYED PLOTTED AREAS CHECKED	
TEMPLATE	
NOTE BOOK	

DATE	
BY	
ORIGINAL SURVEY NO.	
SURVEYED PLOTTED AREAS CHECKED	
TEMPLATE	
NOTE BOOK	



NOTES

EXISTING UTILITIES SHOWN ARE BASED ON SUE LOCATE INFORMATION. DEPTHS OF UTILITIES ARE BASED ON ASSUMED DEPTHS OR RECORD INFORMATION IF AVAILABLE. EXTENTS OF UNDERGROUND STRUCTURES ARE ESTIMATED BASED ON UTILITY ATLAS INFORMATION, EXISTING AND PROPOSED SEWER IS SHOWN BASED ON SURVEY DATA, ATLAS INFORMATION AND THE PROPOSED PLANS.



D162A76-Sht-XS-NBCD-3.dgn	DESIGNED - MKW	REVISED -
USER NAME = zmzaranko	DRAWN - ZMZ	REVISED -
PLOT SCALE = 20.0000' / in.	CHECKED - JMG	REVISED -
PLOT DATE = 1/29/2020	DATE - 1/29/20	REVISED -

**STATE OF ILLINOIS
DEPARTMENT OF TRANSPORTATION**

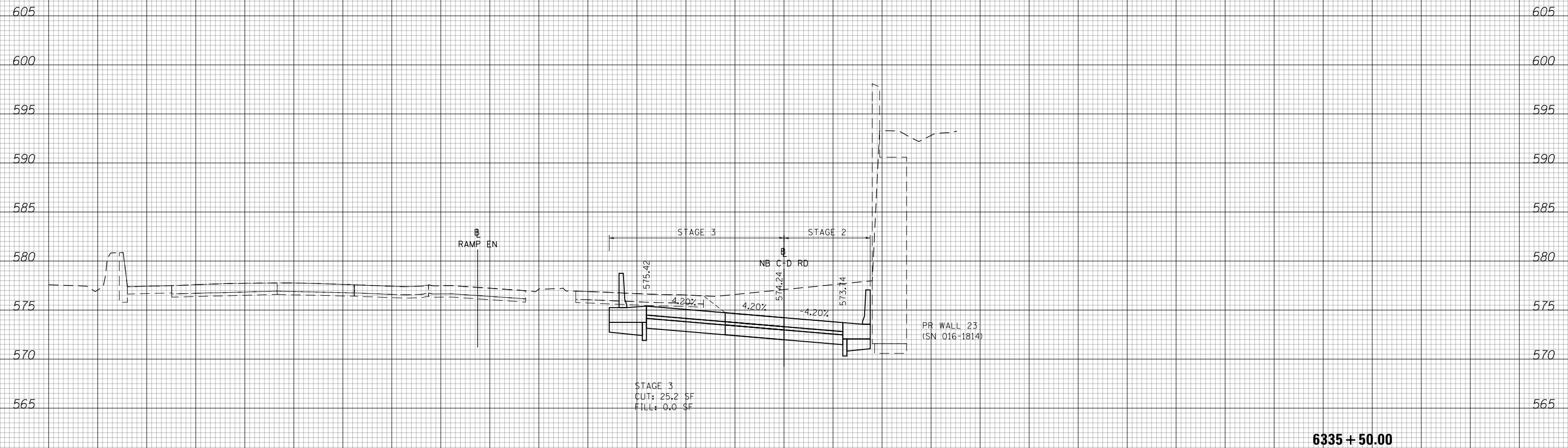
CROSS SECTIONS	
NB C-D RD STAGE 3	
SCALE: 10:H 5:V	SHEET 2 OF 22 SHEETS
STA. 6335+00.00 TO STA. 6335+00.00	

F.A.I. RTE.	SECTION	COUNTY	TOTAL SHEETS	SHEET NO.
90/94/290	2015-019R	COOK	2155	2065
CONTRACT NO. 62A76				
ILLINOIS FED. AID PROJECT				

150 140 130 120 110 100 90 80 70 60 50 40 30 20 10 0 10 20 30 40 50 60 70 80 90 100 110 120 130 140 150

DATE	
BY	
ORIGINAL SURVEY NOTE BOOK NO.	
SURVEYED PLOTTED AREAS CHECKED	
TEMPLATE AREAS CHECKED	

DATE	
BY	
ORIGINAL SURVEY NOTE BOOK NO.	
SURVEYED PLOTTED AREAS CHECKED	
TEMPLATE AREAS CHECKED	



STAGE 3
CUT: 25.2 SF
FILL: 0.0 SF

6335 + 50.00

NOTES

EXISTING UTILITIES SHOWN ARE BASED ON SUE LOCATE INFORMATION. DEPTHS OF UTILITIES ARE BASED ON ASSUMED DEPTHS OR RECORD INFORMATION IF AVAILABLE. EXTENTS OF UNDERGROUND STRUCTURES ARE ESTIMATED BASED ON UTILITY ATLAS INFORMATION, EXISTING AND PROPOSED SEWER IS SHOWN BASED ON SURVEY DATA, ATLAS INFORMATION AND THE PROPOSED PLANS.



D162A76-Sht-XS-NBCD-3.dgn	DESIGNED - MKW	REVISED -
USER NAME = zmzaranko	DRAWN - ZMZ	REVISED -
PLOT SCALE = 20.0000' / in.	CHECKED - JMG	REVISED -
PLOT DATE = 1/29/2020	DATE - 1/29/20	REVISED -

STATE OF ILLINOIS
DEPARTMENT OF TRANSPORTATION

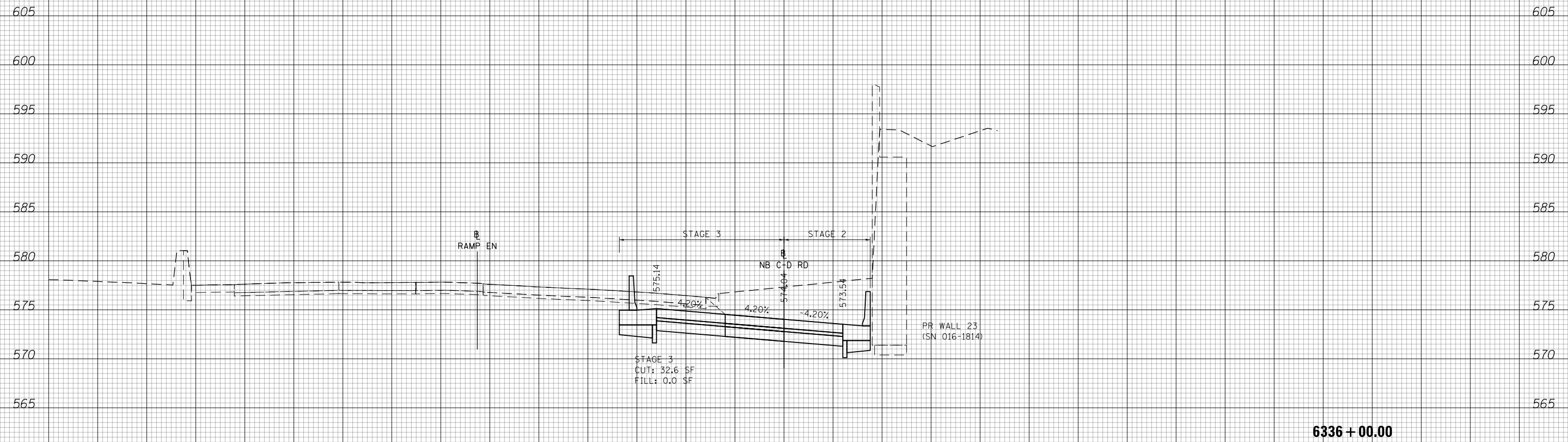
CROSS SECTIONS			
NB C-D RD STAGE 3			
SCALE: 10'H 5'V	SHEET 3	OF 22 SHEETS	STA. 6335+50.00 TO STA. 6335+50.00

F.A.I. RTE.	SECTION	COUNTY	TOTAL SHEETS	SHEET NO.
90/94/290	2015-019R	COOK	2155	2066
CONTRACT NO. 62A76				
ILLINOIS FED. AID PROJECT				

150 140 130 120 110 100 90 80 70 60 50 40 30 20 10 0 10 20 30 40 50 60 70 80 90 100 110 120 130 140 150

DATE	
BY	
SURVEYED	
PLOTTED	
TEMPLATE	
AREAS	
CHECKED	
FINAL SURVEY	
NOTE BOOK	
NO.	

DATE	
BY	
SURVEYED	
PLOTTED	
TEMPLATE	
AREAS	
CHECKED	
ORIGINAL SURVEY	
NOTE BOOK	
NO.	



6336 + 00.00

NOTES

EXISTING UTILITIES SHOWN ARE BASED ON SUE LOCATE INFORMATION. DEPTHS OF UTILITIES ARE BASED ON ASSUMED DEPTHS OR RECORD INFORMATION IF AVAILABLE. EXTENTS OF UNDERGROUND STRUCTURES ARE ESTIMATED BASED ON UTILITY ATLAS INFORMATION, EXISTING AND PROPOSED SEWER IS SHOWN BASED ON SURVEY DATA, ATLAS INFORMATION AND THE PROPOSED PLANS.



D162476-Sht-XS-NBCD-3.dgn
 USER NAME = zmaranko
 PLOT SCALE = 20.0000' / in.
 PLOT DATE = 1/29/2020

DESIGNED - MKW
 DRAWN - ZMZ
 CHECKED - JMG
 DATE - 1/29/20

REVISED -
 REVISED -
 REVISED -
 REVISED -

**STATE OF ILLINOIS
 DEPARTMENT OF TRANSPORTATION**

**CROSS SECTIONS
 NB C-D RD STAGE 3**

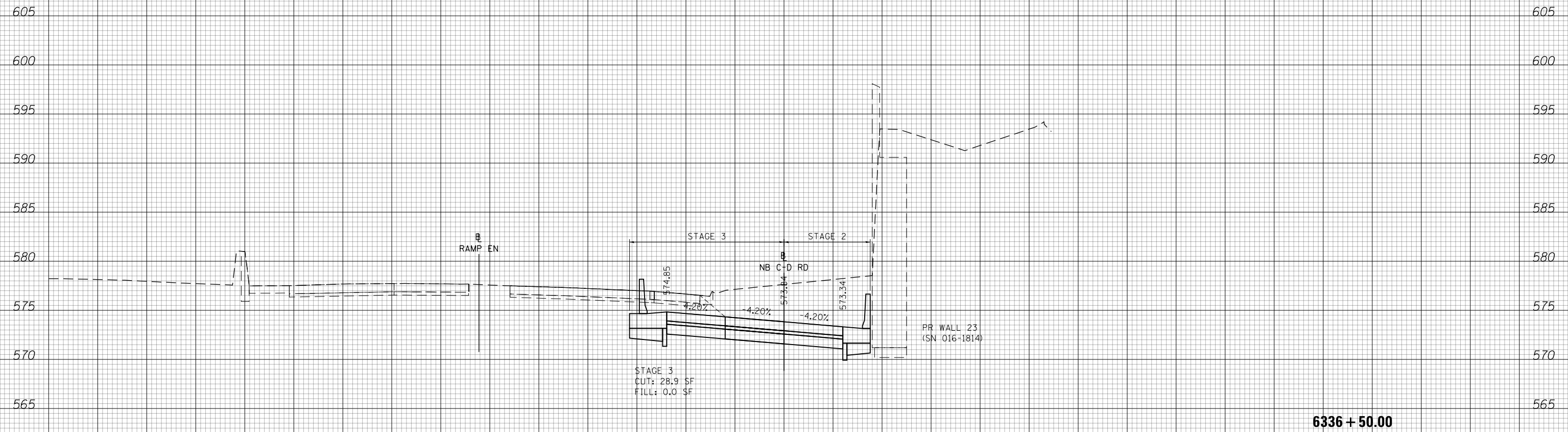
SCALE: 10'H 5'V SHEET 4 OF 22 SHEETS STA. 6336+00.00 TO STA. 6336+00.00

F.A.I. RTE.	SECTION	COUNTY	TOTAL SHEETS	SHEET NO.
90/94/290	2015-019R	COOK	2155	2067
CONTRACT NO. 62A76				
ILLINOIS FED. AID PROJECT				

150 140 130 120 110 100 90 80 70 60 50 40 30 20 10 0 10 20 30 40 50 60 70 80 90 100 110 120 130 140 150

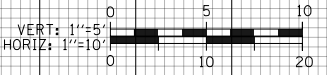
DATE	
BY	
ORIGINAL SURVEY NOTE BOOK NO.	
SURVEYED PLOTTED TEMPLATE AREAS CHECKED	

DATE	
BY	
ORIGINAL SURVEY NOTE BOOK NO.	
SURVEYED PLOTTED TEMPLATE AREAS CHECKED	



NOTES

EXISTING UTILITIES SHOWN ARE BASED ON SUE LOCATE INFORMATION. DEPTHS OF UTILITIES ARE BASED ON ASSUMED DEPTHS OR RECORD INFORMATION IF AVAILABLE. EXTENTS OF UNDERGROUND STRUCTURES ARE ESTIMATED BASED ON UTILITY ATLAS INFORMATION, EXISTING AND PROPOSED SEWER IS SHOWN BASED ON SURVEY DATA, ATLAS INFORMATION AND THE PROPOSED PLANS.



D162A76-Sht-XS-NBCD-3.dgn	DESIGNED - MKW	REVISED -
USER NAME = zmzaranko	DRAWN - ZMZ	REVISED -
PLOT SCALE = 20.0000' / in.	CHECKED - JMG	REVISED -
PLOT DATE = 1/29/2020	DATE - 1/29/20	REVISED -

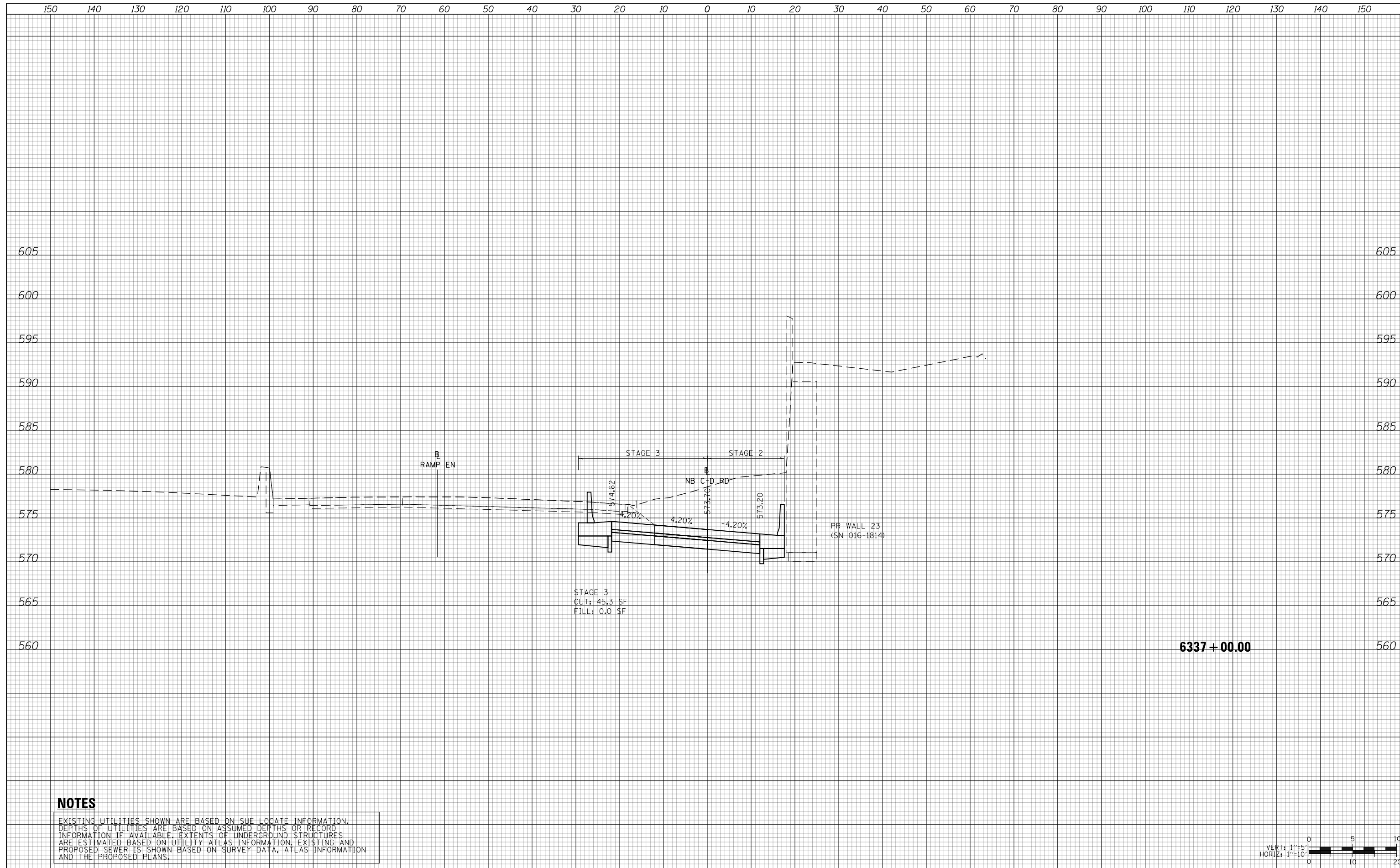
**STATE OF ILLINOIS
DEPARTMENT OF TRANSPORTATION**

CROSS SECTIONS	
NB C-D RD STAGE 3	
SCALE: 10'H 5'V	SHEET 5 OF 22 SHEETS
STA. 6336+50.00 TO STA. 6336+50.00	

F.A.I. RTE.	SECTION	COUNTY	TOTAL SHEETS	SHEET NO.
90/94/290	2015-019R	COOK	2155	2068
CONTRACT NO. 62A76				
ILLINOIS FED. AID PROJECT				

DATE	
BY	
SURVEYED	
PLOTTED	
TEMPLATE	
AREAS	
CHECKED	
FINAL SURVEY	
NOTE BOOK	
NO.	

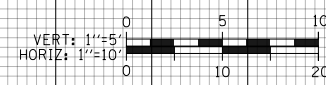
DATE	
BY	
SURVEYED	
PLOTTED	
TEMPLATE	
AREAS	
CHECKED	
ORIGINAL SURVEY	
NOTE BOOK	
NO.	



6337 + 00.00

NOTES

EXISTING UTILITIES SHOWN ARE BASED ON SUE LOCATE INFORMATION. DEPTHS OF UTILITIES ARE BASED ON ASSUMED DEPTHS OR RECORD INFORMATION IF AVAILABLE. EXTENTS OF UNDERGROUND STRUCTURES ARE ESTIMATED BASED ON UTILITY ATLAS INFORMATION, EXISTING AND PROPOSED SEWER IS SHOWN BASED ON SURVEY DATA, ATLAS INFORMATION AND THE PROPOSED PLANS.



D162476-Sht-XS-NBCD-3.dgn
 USER NAME = zmaranko
 PLOT SCALE = 20.0000' / in.
 PLOT DATE = 1/29/2020

DESIGNED - MKW
 DRAWN - ZMZ
 CHECKED - JMG
 DATE - 1/29/20

REVISED -
 REVISED -
 REVISED -
 REVISED -

**STATE OF ILLINOIS
 DEPARTMENT OF TRANSPORTATION**

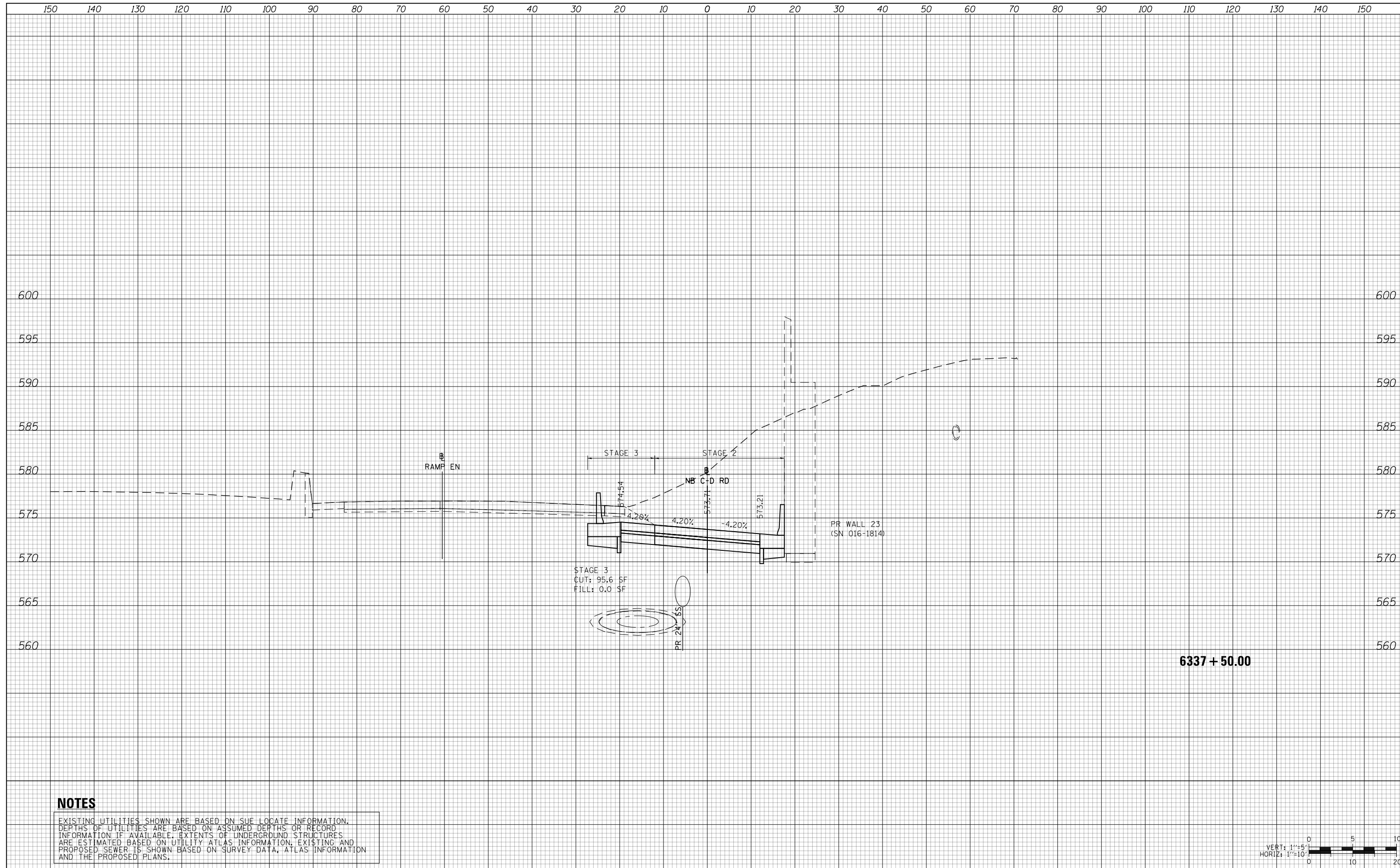
CROSS SECTIONS
NB C-D RD STAGE 3
 SCALE: 10H 5V SHEET 6 OF 22 SHEETS STA. 6337+00.00 TO STA. 6337+00.00

F.A.I. RTE.	SECTION	COUNTY	TOTAL SHEETS	SHEET NO.
90/94/290	2015-019R	COOK	2155	2069
CONTRACT NO. 62A76				

ILLINOIS FED. AID PROJECT

DATE	
BY	
SURVEYED	
PLOTTED	
TEMPLATE	
AREAS	
CHECKED	
FINAL SURVEY	
NOTE BOOK	
NO.	

DATE	
BY	
SURVEYED	
PLOTTED	
TEMPLATE	
AREAS	
CHECKED	
ORIGINAL SURVEY	
NOTE BOOK	
NO.	



NOTES

EXISTING UTILITIES SHOWN ARE BASED ON SUE LOCATE INFORMATION. DEPTHS OF UTILITIES ARE BASED ON ASSUMED DEPTHS OR RECORD INFORMATION IF AVAILABLE. EXTENTS OF UNDERGROUND STRUCTURES ARE ESTIMATED BASED ON UTILITY ATLAS INFORMATION, EXISTING AND PROPOSED SEWER IS SHOWN BASED ON SURVEY DATA, ATLAS INFORMATION AND THE PROPOSED PLANS.



D162476-Sht-XS-NBCD-3.dgn	DESIGNED - MKW	REVISED -
USER NAME = zmzaranko	DRAWN - ZMZ	REVISED -
PLOT SCALE = 20.0000' / in.	CHECKED - JMG	REVISED -
PLOT DATE = 1/29/2020	DATE - 1/29/20	REVISED -

**STATE OF ILLINOIS
DEPARTMENT OF TRANSPORTATION**

**CROSS SECTIONS
NB C-D RD STAGE 3**

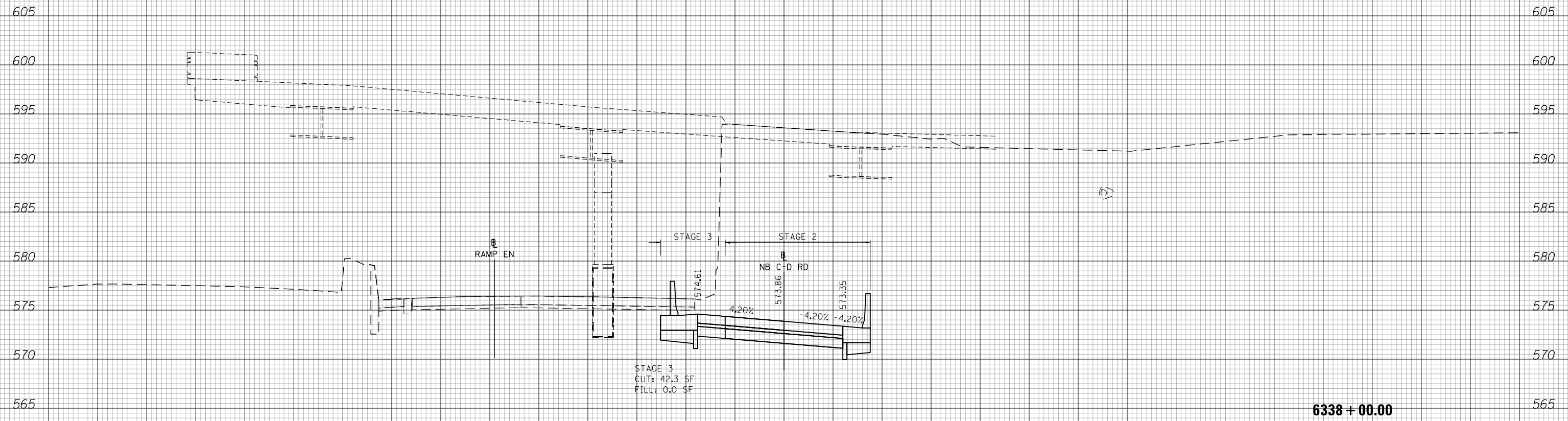
SCALE: 10'H 5'V SHEET 7 OF 22 SHEETS STA. 6337+50.00 TO STA. 6337+50.00

F.A.I. RTE.	SECTION	COUNTY	TOTAL SHEETS	SHEET NO.
90/94/290	2015-019R	COOK	2155	2070
CONTRACT NO. 62A76				
ILLINOIS FED. AID PROJECT				

150 140 130 120 110 100 90 80 70 60 50 40 30 20 10 0 10 20 30 40 50 60 70 80 90 100 110 120 130 140 150

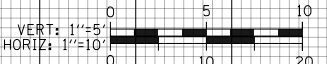
DATE	
BY	
SURVEYED	
PLOTTED	
TEMPLATE	
AREAS	
CHECKED	
FINAL SURVEY	
NOTE BOOK	
NO.	

DATE	
BY	
SURVEYED	
PLOTTED	
TEMPLATE	
AREAS	
CHECKED	
ORIGINAL SURVEY	
NOTE BOOK	
NO.	



NOTES

EXISTING UTILITIES SHOWN ARE BASED ON SUE LOCATE INFORMATION. DEPTHS OF UTILITIES ARE BASED ON ASSUMED DEPTHS OR RECORD INFORMATION IF AVAILABLE. EXTENTS OF UNDERGROUND STRUCTURES ARE ESTIMATED BASED ON UTILITY ATLAS INFORMATION, EXISTING AND PROPOSED SEWER IS SHOWN BASED ON SURVEY DATA, ATLAS INFORMATION AND THE PROPOSED PLANS.



D162476-Sht-XS-NBCD-3.dgn	DESIGNED - MKW	REVISED -
USER NAME = zmzaranko	DRAWN - ZMZ	REVISED -
PLOT SCALE = 20.0000' / in.	CHECKED - JMG	REVISED -
PLOT DATE = 1/29/2020	DATE - 1/29/20	REVISED -

STATE OF ILLINOIS
 DEPARTMENT OF TRANSPORTATION

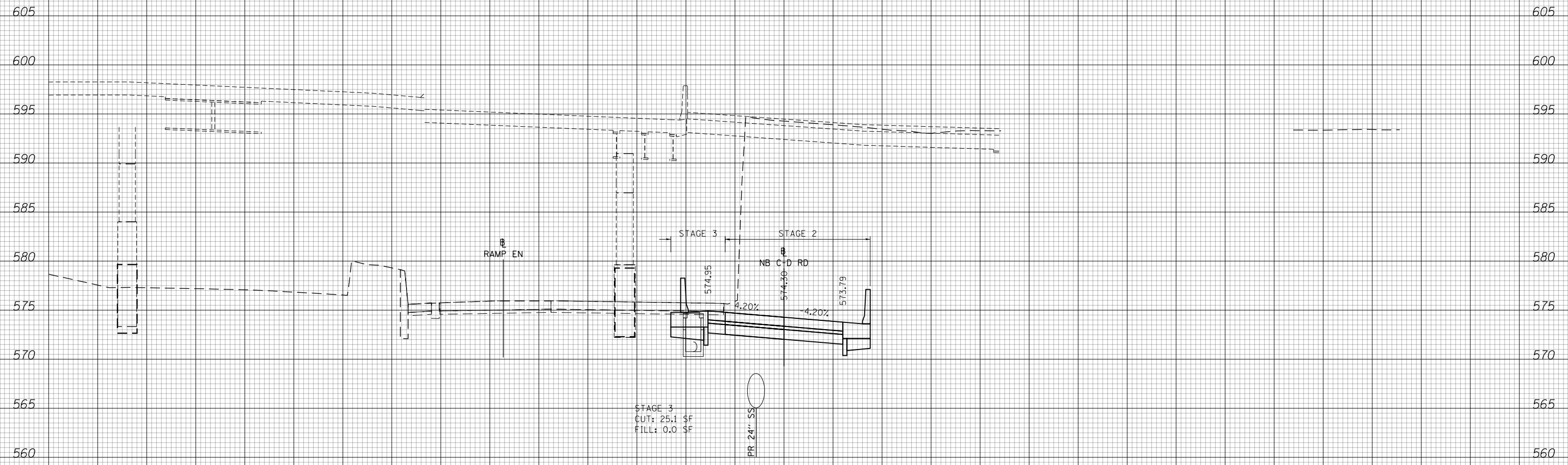
CROSS SECTIONS	
NB C-D RD STAGE 3	
SCALE: 10'H 5'V	SHEET 8 OF 22 SHEETS
STA. 6338+00.00 TO STA. 6338+00.00	

F.A.I. RTE.	SECTION	COUNTY	TOTAL SHEETS	SHEET NO.
90/94/290	2015-019R	COOK	2155	2071
CONTRACT NO. 62A76				
ILLINOIS FED. AID PROJECT				

150 140 130 120 110 100 90 80 70 60 50 40 30 20 10 0 10 20 30 40 50 60 70 80 90 100 110 120 130 140 150

DATE	
BY	
FINAL SURVEY NO.	
SURVEYED PLOTTED AREAS CHECKED	
NOTE BOOK NO.	
TEMPLATE AREAS CHECKED	

DATE	
BY	
ORIGINAL SURVEY NO.	
SURVEYED PLOTTED AREAS CHECKED	
NOTE BOOK NO.	
TEMPLATE AREAS CHECKED	



6338 + 50.00

NOTES

EXISTING UTILITIES SHOWN ARE BASED ON SUE LOCATE INFORMATION. DEPTHS OF UTILITIES ARE BASED ON ASSUMED DEPTHS OR RECORD INFORMATION IF AVAILABLE. EXTENTS OF UNDERGROUND STRUCTURES ARE ESTIMATED BASED ON UTILITY ATLAS INFORMATION, EXISTING AND PROPOSED SEWER IS SHOWN BASED ON SURVEY DATA, ATLAS INFORMATION AND THE PROPOSED PLANS.



D162476-Sht-XS-NBCD-3.dgn
 USER NAME = zmzaranko
 PLOT SCALE = 20.0000' / in.
 PLOT DATE = 1/29/2020

DESIGNED - MKW
 DRAWN - ZMZ
 CHECKED - JMG
 DATE - 1/29/20

REVISED -
 REVISED -
 REVISED -
 REVISED -

**STATE OF ILLINOIS
 DEPARTMENT OF TRANSPORTATION**

**CROSS SECTIONS
 NB C-D RD STAGE 3**

SCALE: 10'H 5'V SHEET 9 OF 22 SHEETS STA. 6338+50.00 TO STA. 6338+50.00

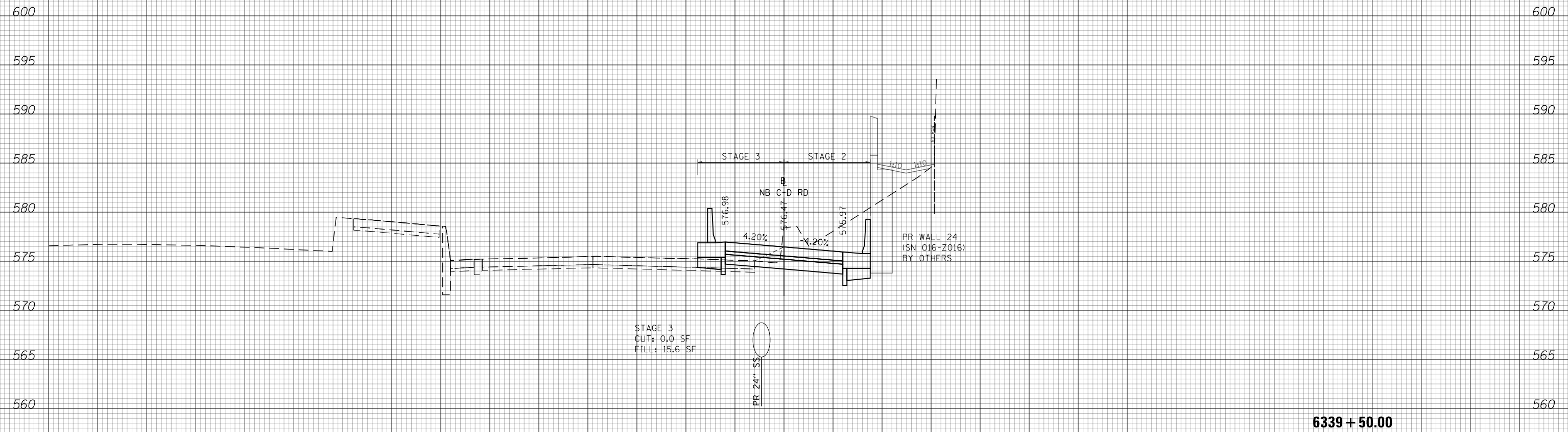
F.A.I. RTE.	SECTION	COUNTY	TOTAL SHEETS	SHEET NO.
90/94/290	2015-019R	COOK	2155	2072
CONTRACT NO. 62A76				

ILLINOIS FED. AID PROJECT

150 140 130 120 110 100 90 80 70 60 50 40 30 20 10 0 10 20 30 40 50 60 70 80 90 100 110 120 130 140 150

DATE	
BY	
SURVEYED	
PLOTTED	
TEMPLATE	
AREAS	
CHECKED	
FINAL SURVEY	
NOTE BOOK	
NO.	

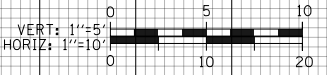
DATE	
BY	
SURVEYED	
PLOTTED	
TEMPLATE	
AREAS	
CHECKED	
ORIGINAL SURVEY	
NOTE BOOK	
NO.	



6339 + 50.00

NOTES

EXISTING UTILITIES SHOWN ARE BASED ON SUE LOCATE INFORMATION. DEPTHS OF UTILITIES ARE BASED ON ASSUMED DEPTHS OR RECORD INFORMATION IF AVAILABLE. EXTENTS OF UNDERGROUND STRUCTURES ARE ESTIMATED BASED ON UTILITY ATLAS INFORMATION, EXISTING AND PROPOSED SEWER IS SHOWN BASED ON SURVEY DATA, ATLAS INFORMATION AND THE PROPOSED PLANS.



D162476-Sht-XS-NBCD-3.dgn	DESIGNED - MKW	REVISED -
USER NAME = zmaranko	DRAWN - ZMZ	REVISED -
PLOT SCALE = 20.0000' / in.	CHECKED - JMG	REVISED -
PLOT DATE = 1/29/2020	DATE - 1/29/20	REVISED -

**STATE OF ILLINOIS
DEPARTMENT OF TRANSPORTATION**

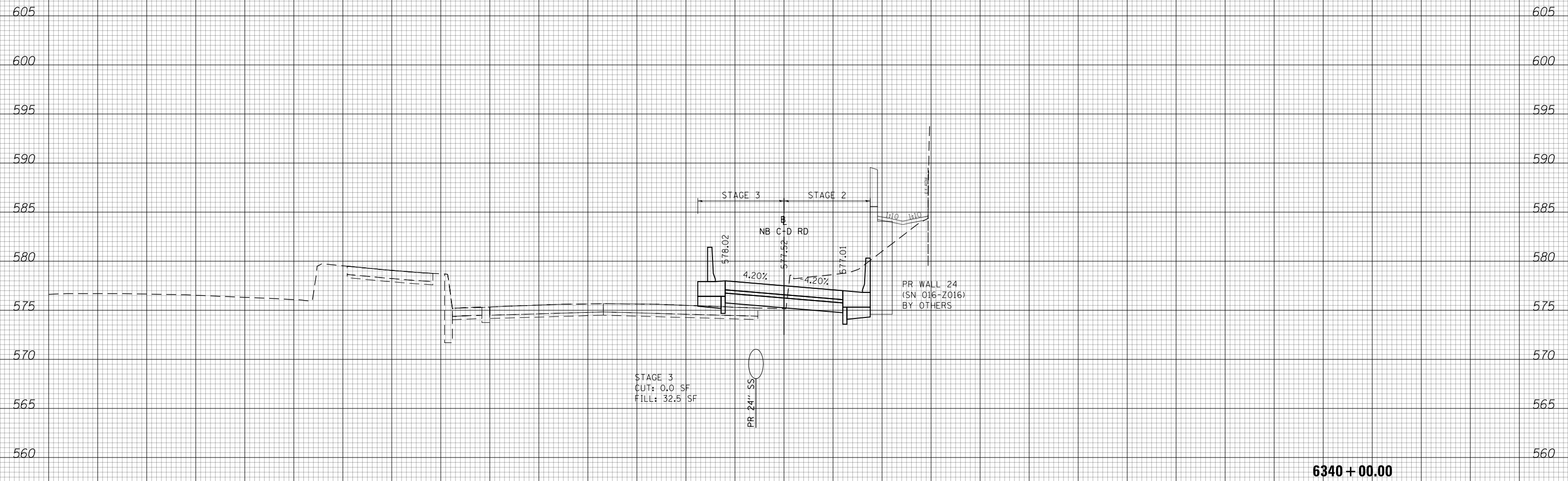
CROSS SECTIONS			
NB C-D RD STAGE 3			
SCALE: 10'H 5'V	SHEET 11 OF 22 SHEETS	STA. 6339+50.00 TO STA. 6339+50.00	

F.A.I. RTE.	SECTION	COUNTY	TOTAL SHEETS	SHEET NO.
90/94/290	2015-019R	COOK	2155	2074
CONTRACT NO. 62A76				
ILLINOIS FED. AID PROJECT				

150 140 130 120 110 100 90 80 70 60 50 40 30 20 10 0 10 20 30 40 50 60 70 80 90 100 110 120 130 140 150

DATE	
BY	
SURVEYED	
PLOTTED	
TEMPLATE	
AREAS	
CHECKED	
FINAL SURVEY	
NOTE BOOK	
NO.	

DATE	
BY	
SURVEYED	
PLOTTED	
TEMPLATE	
AREAS	
CHECKED	
ORIGINAL SURVEY	
NOTE BOOK	
NO.	



6340 + 00.00

NOTES

EXISTING UTILITIES SHOWN ARE BASED ON SUE LOCATE INFORMATION. DEPTHS OF UTILITIES ARE BASED ON ASSUMED DEPTHS OR RECORD INFORMATION IF AVAILABLE. EXTENTS OF UNDERGROUND STRUCTURES ARE ESTIMATED BASED ON UTILITY ATLAS INFORMATION, EXISTING AND PROPOSED SEWER IS SHOWN BASED ON SURVEY DATA, ATLAS INFORMATION AND THE PROPOSED PLANS.



D162A76-Sht-XS-NBCD-3.dgn	DESIGNED - MKW	REVISED -
USER NAME = zmzaranko	DRAWN - ZMZ	REVISED -
PLOT SCALE = 20.0000' / in.	CHECKED - JMG	REVISED -
PLOT DATE = 1/29/2020	DATE - 1/29/20	REVISED -

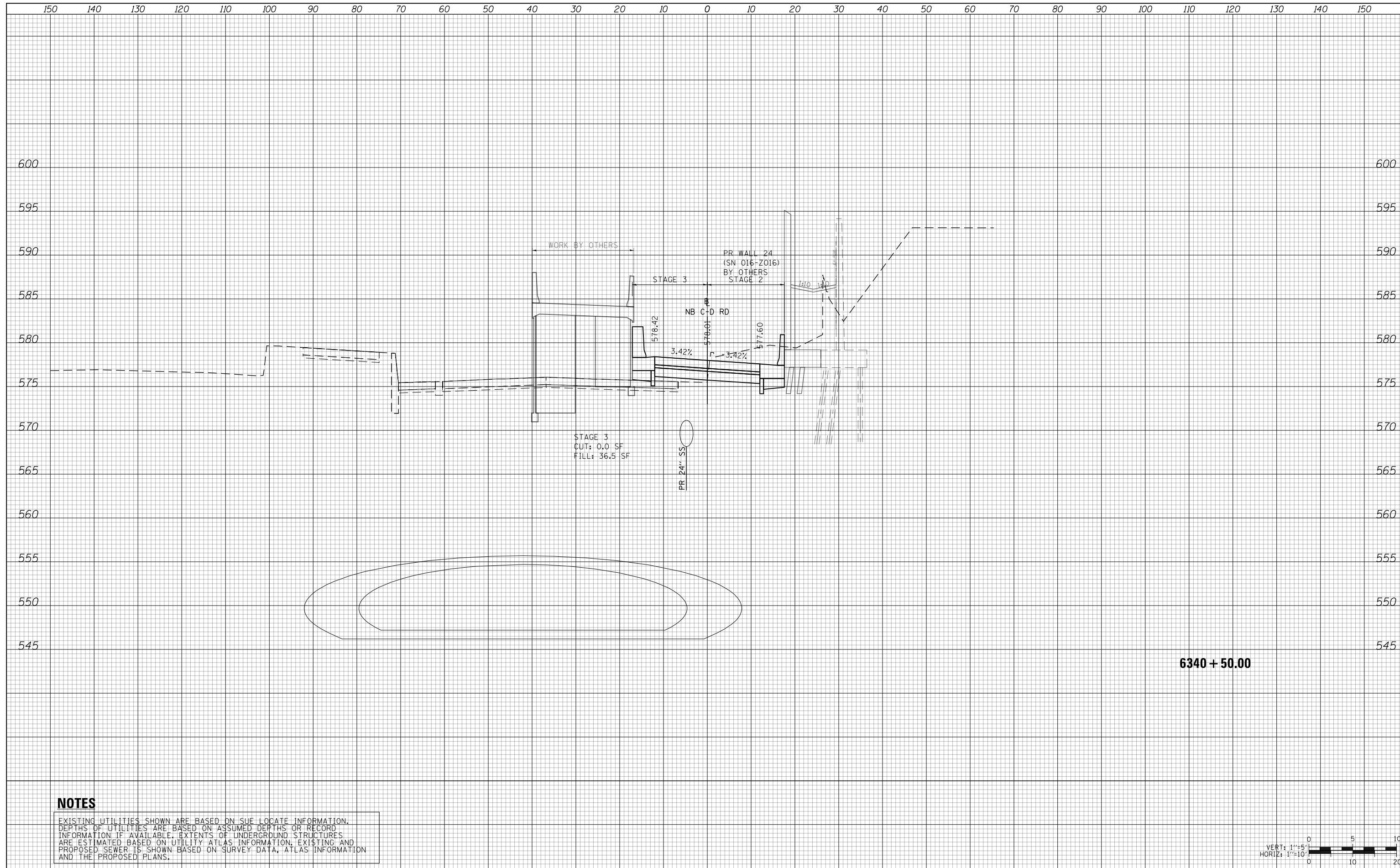
**STATE OF ILLINOIS
DEPARTMENT OF TRANSPORTATION**

CROSS SECTIONS			
NB C-D RD STAGE 3			
SCALE: 10'H 5'V	SHEET 12 OF 22 SHEETS	STA. 6340+00.00 TO STA. 6340+00.00	

F.A.I. RTE.	SECTION	COUNTY	TOTAL SHEETS	SHEET NO.
90/94/290	2015-019R	COOK	2155	2075
CONTRACT NO. 62A76				
ILLINOIS FED. AID PROJECT				

DATE	
BY	
SURVEYED	
PLOTTED	
TEMPLATE	
AREAS	
CHECKED	
FINAL SURVEY	
NOTE BOOK	
NO.	

DATE	
BY	
SURVEYED	
PLOTTED	
TEMPLATE	
AREAS	
CHECKED	
ORIGINAL SURVEY	
NOTE BOOK	
NO.	



NOTES

EXISTING UTILITIES SHOWN ARE BASED ON SUE LOCATE INFORMATION. DEPTHS OF UTILITIES ARE BASED ON ASSUMED DEPTHS OR RECORD INFORMATION IF AVAILABLE. EXTENTS OF UNDERGROUND STRUCTURES ARE ESTIMATED BASED ON UTILITY ATLAS INFORMATION, EXISTING AND PROPOSED SEWER IS SHOWN BASED ON SURVEY DATA, ATLAS INFORMATION AND THE PROPOSED PLANS.



D162A76-Sht-XS-NBCD-3.dgn
 USER NAME = zmaranko
 PLOT SCALE = 20.0000' / in.
 PLOT DATE = 1/29/2020

DESIGNED - MKW
 DRAWN - ZMZ
 CHECKED - JMG
 DATE - 1/29/20

REVISED -
 REVISED -
 REVISED -
 REVISED -

**STATE OF ILLINOIS
 DEPARTMENT OF TRANSPORTATION**

**CROSS SECTIONS
 NB C-D RD STAGE 3**

SCALE: 10:H 5:V SHEET 13 OF 22 SHEETS STA. 6340+50.00 TO STA. 6340+50.00

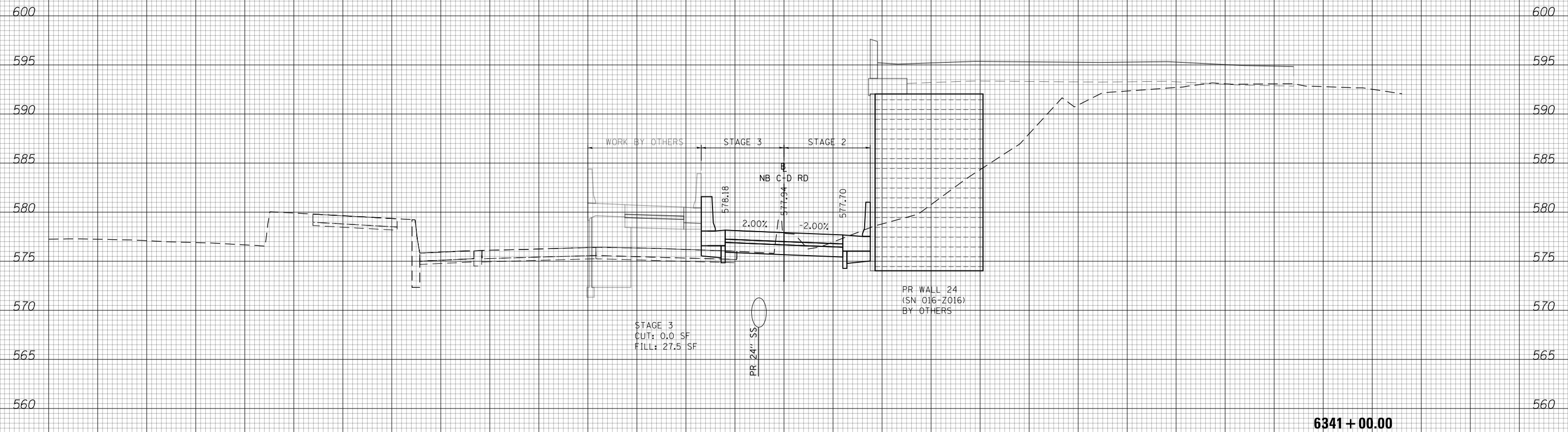
F.A.I. RTE.	SECTION	COUNTY	TOTAL SHEETS	SHEET NO.
90/94/290	2015-019R	COOK	2155	2076
CONTRACT NO. 62A76				

ILLINOIS FED. AID PROJECT

150 140 130 120 110 100 90 80 70 60 50 40 30 20 10 0 10 20 30 40 50 60 70 80 90 100 110 120 130 140 150

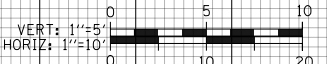
DATE	
BY	
FINAL SURVEY NO.	
SURVEYED PLOTTED AREAS CHECKED	
TEMPLATE	
NOTE BOOK	

DATE	
BY	
ORIGINAL SURVEY NO.	
SURVEYED PLOTTED AREAS CHECKED	
TEMPLATE	
NOTE BOOK	



NOTES

EXISTING UTILITIES SHOWN ARE BASED ON SUE LOCATE INFORMATION. DEPTHS OF UTILITIES ARE BASED ON ASSUMED DEPTHS OR RECORD INFORMATION IF AVAILABLE. EXTENTS OF UNDERGROUND STRUCTURES ARE ESTIMATED BASED ON UTILITY ATLAS INFORMATION, EXISTING AND PROPOSED SEWER IS SHOWN BASED ON SURVEY DATA, ATLAS INFORMATION AND THE PROPOSED PLANS.



D162476-Sht-XS-NBCD-3.dgn	DESIGNED - MKW	REVISED -
USER NAME = zmzaranko	DRAWN - ZMZ	REVISED -
PLOT SCALE = 20.0000' / in.	CHECKED - JMG	REVISED -
PLOT DATE = 1/29/2020	DATE - 1/29/20	REVISED -

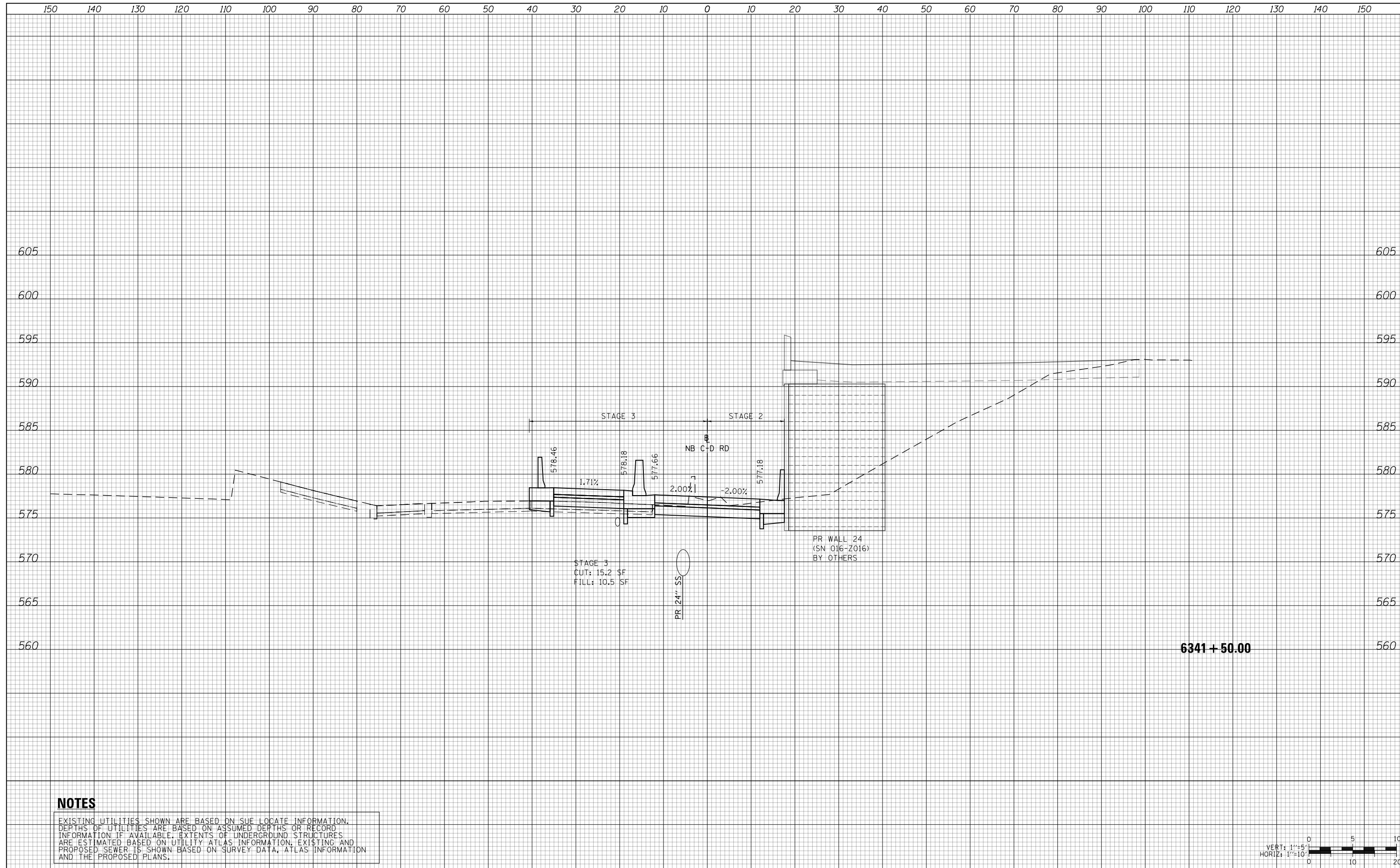
STATE OF ILLINOIS
DEPARTMENT OF TRANSPORTATION

CROSS SECTIONS			
NB C-D RD STAGE 3			
SCALE: 10'H 5'V	SHEET 14 OF 22 SHEETS	STA. 6341+00.00 TO STA. 6341+00.00	

F.A.I. RTE.	SECTION	COUNTY	TOTAL SHEETS	SHEET NO.
90/94/290	2015-019R	COOK	2155	2077
CONTRACT NO. 62A76				
ILLINOIS FED. AID PROJECT				

DATE	
BY	
SURVEYED	
PLOTTED	
TEMPLATE	
AREAS	
CHECKED	
FINAL SURVEY	
NOTE BOOK	
NO.	

DATE	
BY	
SURVEYED	
PLOTTED	
TEMPLATE	
AREAS	
CHECKED	
ORIGINAL SURVEY	
NOTE BOOK	
NO.	



NOTES

EXISTING UTILITIES SHOWN ARE BASED ON SUE LOCATE INFORMATION. DEPTHS OF UTILITIES ARE BASED ON ASSUMED DEPTHS OR RECORD INFORMATION IF AVAILABLE. EXTENTS OF UNDERGROUND STRUCTURES ARE ESTIMATED BASED ON UTILITY ATLAS INFORMATION, EXISTING AND PROPOSED SEWER IS SHOWN BASED ON SURVEY DATA, ATLAS INFORMATION AND THE PROPOSED PLANS.



D162476-Sht-XS-NBCD-3.dgn	DESIGNED - MKW	REVISED -
USER NAME = zmzaranko	DRAWN - ZMZ	REVISED -
PLOT SCALE = 20.0000' / in.	CHECKED - JMG	REVISED -
PLOT DATE = 1/29/2020	DATE - 1/29/20	REVISED -

**STATE OF ILLINOIS
DEPARTMENT OF TRANSPORTATION**

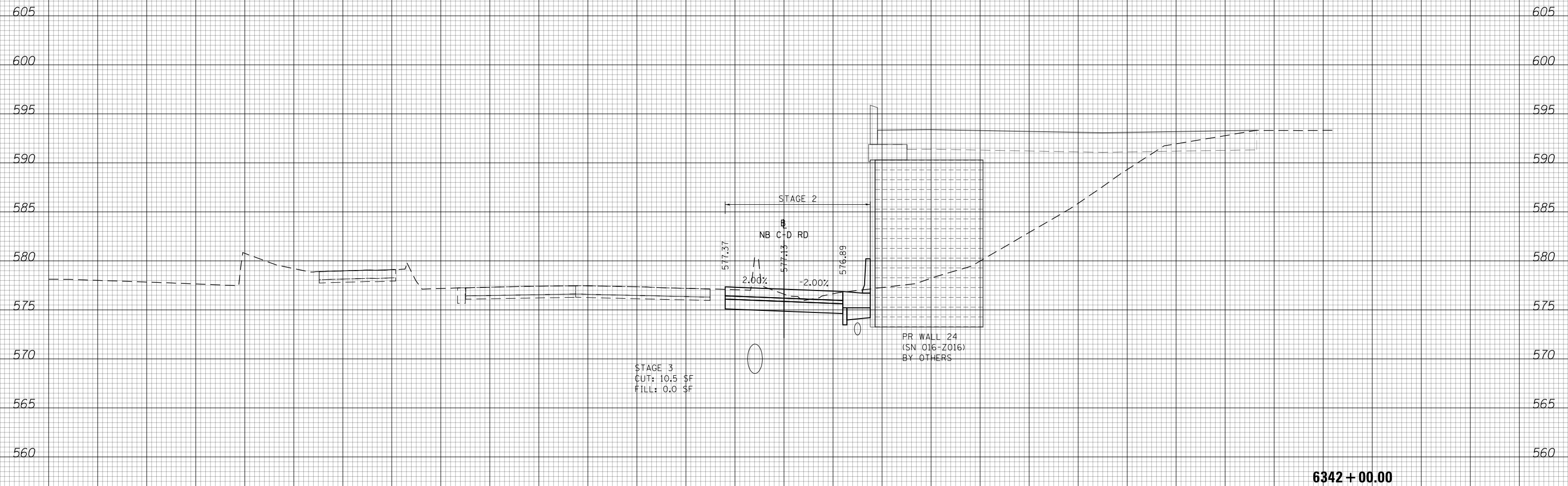
CROSS SECTIONS			
NB C-D RD STAGE 3			
SCALE: 10'H 5'V	SHEET 15	OF 22 SHEETS	STA. 6341+50.00 TO STA. 6341+50.00

F.A.I. RTE.	SECTION	COUNTY	TOTAL SHEETS	SHEET NO.
90/94/290	2015-019R	COOK	2155	2078
CONTRACT NO. 62A76				
ILLINOIS FED. AID PROJECT				

150 140 130 120 110 100 90 80 70 60 50 40 30 20 10 0 10 20 30 40 50 60 70 80 90 100 110 120 130 140 150

DATE	
BY	
FINAL SURVEY NO.	
SURVEYED PLOTTED AREAS CHECKED	
TEMPLATE	
AREAS CHECKED	

DATE	
BY	
ORIGINAL SURVEY NO.	
SURVEYED PLOTTED AREAS CHECKED	
TEMPLATE	
AREAS CHECKED	



STAGE 3
CUT: 10.5 \$F
FILL: 0.0 \$F

PR WALL 24
(SN 016-Z016)
BY OTHERS

NOTES

EXISTING UTILITIES SHOWN ARE BASED ON SUE LOCATE INFORMATION. DEPTHS OF UTILITIES ARE BASED ON ASSUMED DEPTHS OR RECORD INFORMATION IF AVAILABLE. EXTENTS OF UNDERGROUND STRUCTURES ARE ESTIMATED BASED ON UTILITY ATLAS INFORMATION, EXISTING AND PROPOSED SEWER IS SHOWN BASED ON SURVEY DATA, ATLAS INFORMATION AND THE PROPOSED PLANS.



D162476-Sht-XS-NBCD-3.dgn
USER NAME = zmaranko
PLOT SCALE = 20.0000' / in.
PLOT DATE = 1/29/2020

DESIGNED - MKW
DRAWN - ZMZ
CHECKED - JMG
DATE - 1/29/20

REVISED -
REVISED -
REVISED -
REVISED -

**STATE OF ILLINOIS
DEPARTMENT OF TRANSPORTATION**

**CROSS SECTIONS
NB C-D RD STAGE 3**

SCALE: 10:H 5:V SHEET 16 OF 22 SHEETS STA. 6342+00.00 TO STA. 6342+00.00

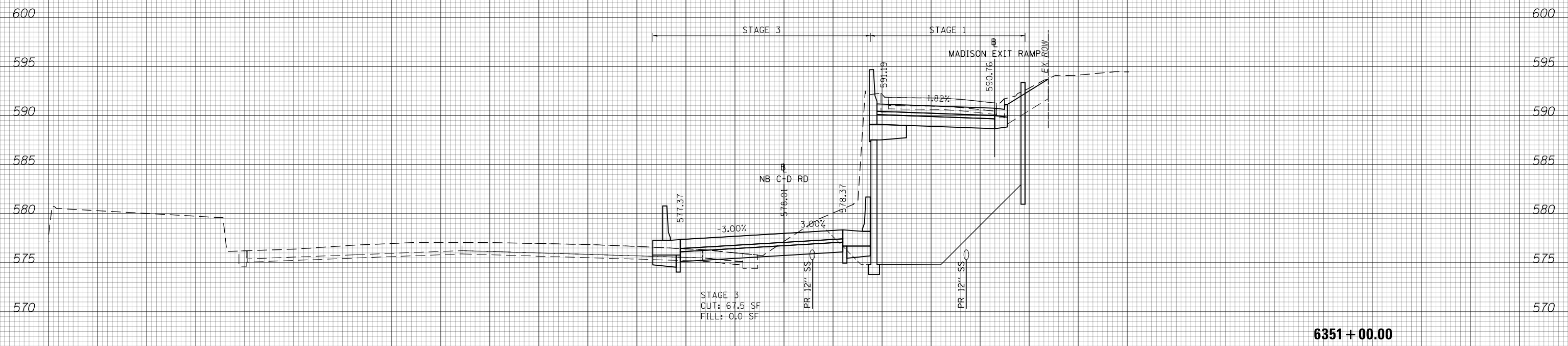
F.A.I. RTE.	SECTION	COUNTY	TOTAL SHEETS	SHEET NO.
90/94/290	2015-019R	COOK	2155	2079
CONTRACT NO. 62A76				

ILLINOIS FED. AID PROJECT

150 140 130 120 110 100 90 80 70 60 50 40 30 20 10 0 10 20 30 40 50 60 70 80 90 100 110 120 130 140 150

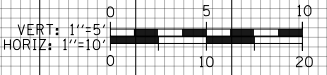
DATE	
BY	
SURVEYED	
PLOTTED	
TEMPLATE	
AREAS	
CHECKED	
FINAL SURVEY	
NOTE BOOK	
NO.	

DATE	
BY	
SURVEYED	
PLOTTED	
TEMPLATE	
AREAS	
CHECKED	
ORIGINAL SURVEY	
NOTE BOOK	
NO.	



NOTES

EXISTING UTILITIES SHOWN ARE BASED ON SUE LOCATE INFORMATION. DEPTHS OF UTILITIES ARE BASED ON ASSUMED DEPTHS OR RECORD INFORMATION IF AVAILABLE. EXTENTS OF UNDERGROUND STRUCTURES ARE ESTIMATED BASED ON UTILITY ATLAS INFORMATION, EXISTING AND PROPOSED SEWER IS SHOWN BASED ON SURVEY DATA, ATLAS INFORMATION AND THE PROPOSED PLANS.



D162A76-Sht-XS-NBCD-3.dgn	DESIGNED - MKW	REVISED -
USER NAME = zmaranko	DRAWN - ZMZ	REVISED -
PLOT SCALE = 20.0000' / in.	CHECKED - JMG	REVISED -
PLOT DATE = 1/29/2020	DATE - 1/29/20	REVISED -

**STATE OF ILLINOIS
 DEPARTMENT OF TRANSPORTATION**

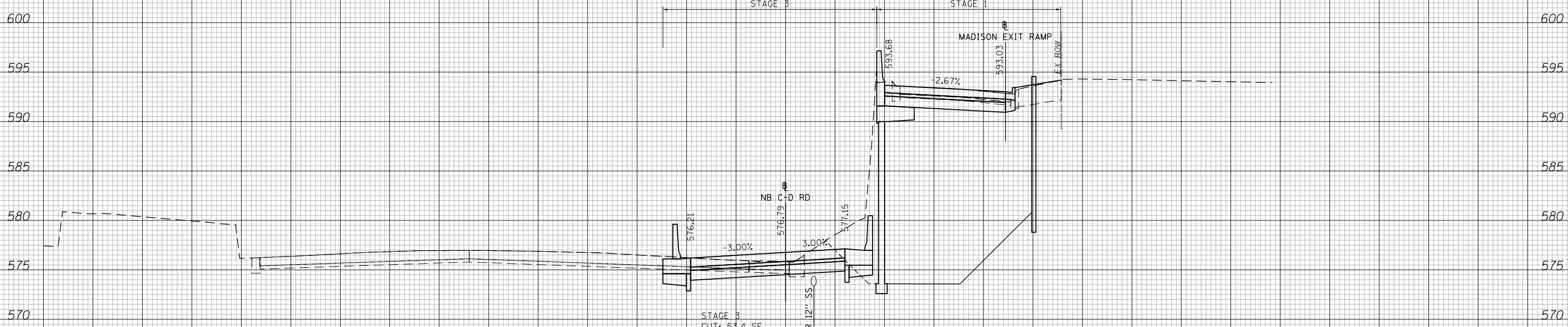
CROSS SECTIONS			
NB C-D RD STAGE 3			
SCALE: 10:H 5:V	SHEET 17 OF 22 SHEETS	STA. 6351+00.00 TO STA. 6351+00.00	

F.A.I. RTE.	SECTION	COUNTY	TOTAL SHEETS	SHEET NO.
90/94/290	2015-019R	COOK	2155	2080
CONTRACT NO. 62A76				
ILLINOIS FED. AID PROJECT				

150 140 130 120 110 100 90 80 70 60 50 40 30 20 10 0 10 20 30 40 50 60 70 80 90 100 110 120 130 140 150

DATE	
BY	
ORIGINAL SURVEY NO.	
SURVEYED PLOTTED AREAS CHECKED	
NOTE BOOK NO.	
TEMPLATE AREAS CHECKED	

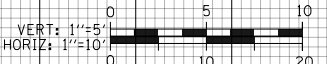
DATE	
BY	
ORIGINAL SURVEY NO.	
SURVEYED PLOTTED AREAS CHECKED	
NOTE BOOK NO.	
TEMPLATE AREAS CHECKED	



6351 + 50.00

NOTES

EXISTING UTILITIES SHOWN ARE BASED ON SUE LOCATE INFORMATION. DEPTHS OF UTILITIES ARE BASED ON ASSUMED DEPTHS OR RECORD INFORMATION IF AVAILABLE. EXTENTS OF UNDERGROUND STRUCTURES ARE ESTIMATED BASED ON UTILITY ATLAS INFORMATION, EXISTING AND PROPOSED SEWER IS SHOWN BASED ON SURVEY DATA, ATLAS INFORMATION AND THE PROPOSED PLANS.



D162A76-Sht-XS-NBCD-3.dgn	DESIGNED - MKW	REVISED -
USER NAME = zmzaranko	DRAWN - ZMZ	REVISED -
PLOT SCALE = 20.0000' / in.	CHECKED - JMG	REVISED -
PLOT DATE = 1/29/2020	DATE - 1/29/20	REVISED -

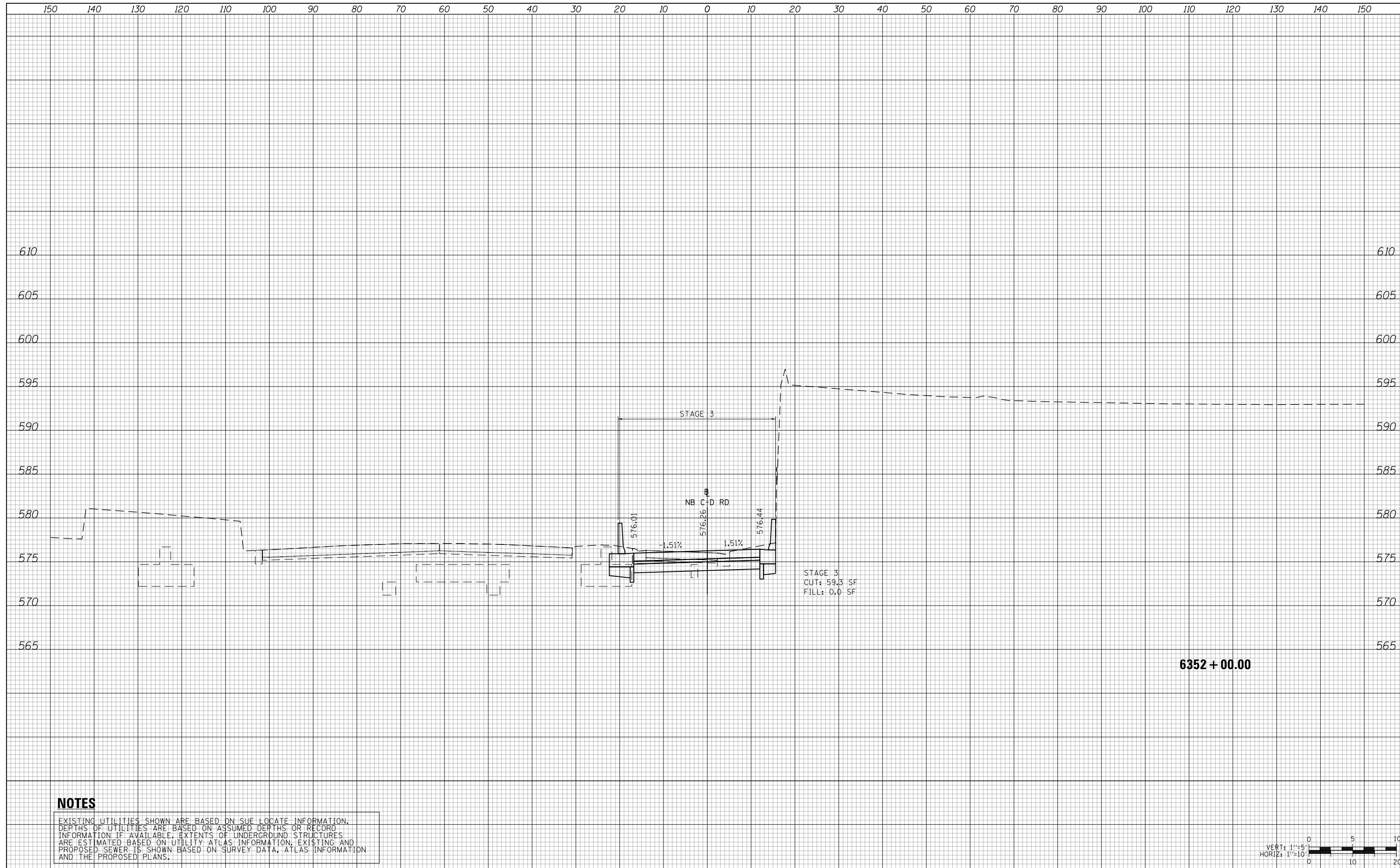
**STATE OF ILLINOIS
DEPARTMENT OF TRANSPORTATION**

CROSS SECTIONS			
NB C-D RD STAGE 3			
SCALE: 10'H 5'V	SHEET 18 OF 22 SHEETS	STA. 6351+50.00 TO STA. 6351+50.00	

F.A.I. RTE.	SECTION	COUNTY	TOTAL SHEETS	SHEET NO.
90/94/290	2015-019R	COOK	2155	2081
CONTRACT NO. 62A76				
ILLINOIS FED. AID PROJECT				

DATE	
BY	
SURVEYED	
PLOTTED	
TEMPLATE	
AREAS	
CHECKED	
FINAL SURVEY	
NOTE BOOK	
NO.	

DATE	
BY	
SURVEYED	
PLOTTED	
TEMPLATE	
AREAS	
CHECKED	
ORIGINAL SURVEY	
NOTE BOOK	
NO.	



NOTES

EXISTING UTILITIES SHOWN ARE BASED ON SUE LOCATE INFORMATION. DEPTHS OF UTILITIES ARE BASED ON ASSUMED DEPTHS OR RECORD INFORMATION IF AVAILABLE. EXTENTS OF UNDERGROUND STRUCTURES ARE ESTIMATED BASED ON UTILITY ATLAS INFORMATION, EXISTING AND PROPOSED SEWER IS SHOWN BASED ON SURVEY DATA, ATLAS INFORMATION AND THE PROPOSED PLANS.



D162A76-Sht-XS-NBCD-3.dgn
 USER NAME = zmaranko
 PLOT SCALE = 20.0000' / in.
 PLOT DATE = 1/29/2020

DESIGNED - MKW
 DRAWN - ZMZ
 CHECKED - JMG
 DATE - 1/29/20

REVISED -
 REVISED -
 REVISED -
 REVISED -

**STATE OF ILLINOIS
 DEPARTMENT OF TRANSPORTATION**

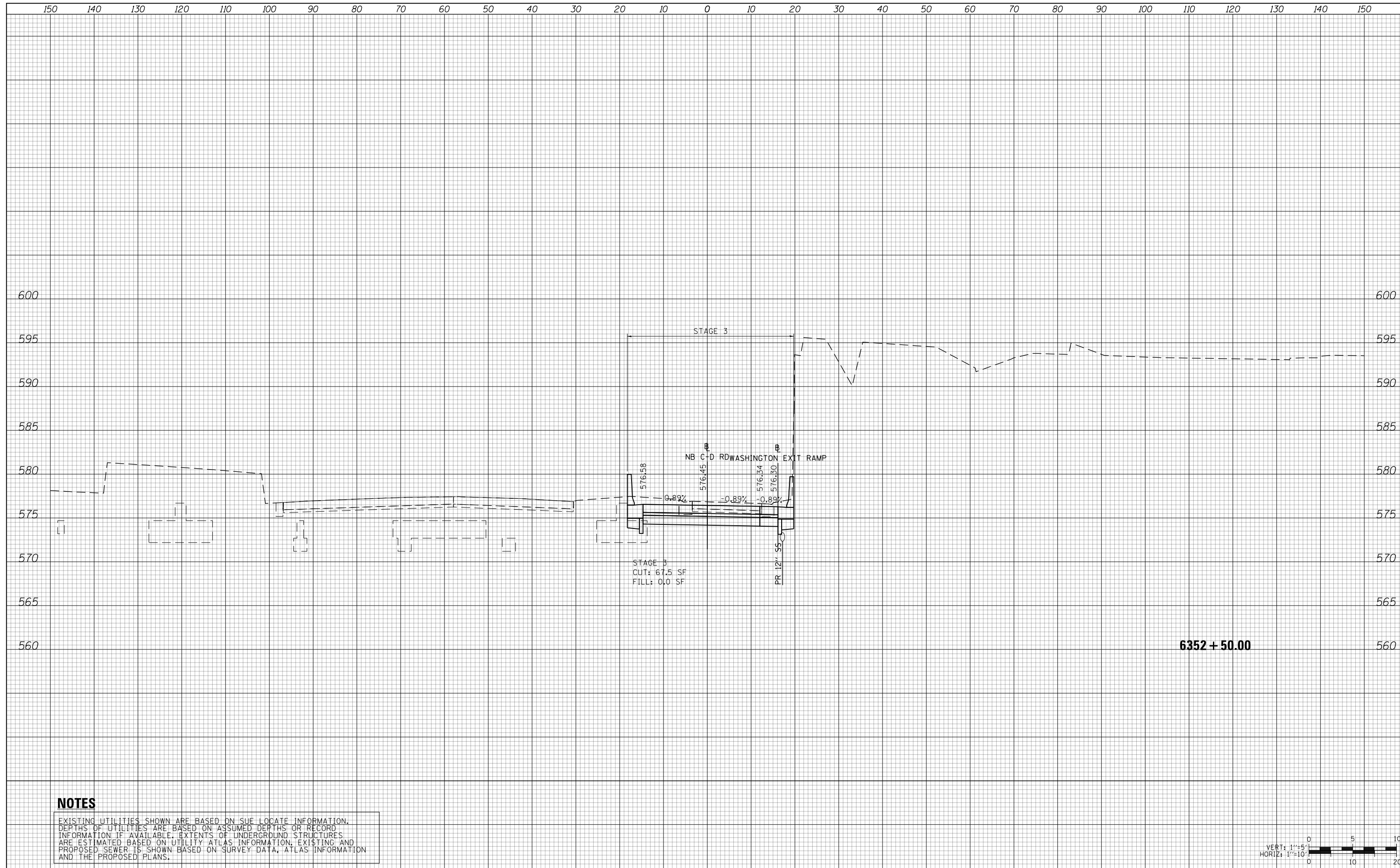
CROSS SECTIONS
NB C-D RD STAGE 3
 SCALE: 10'H 5'V SHEET 19 OF 22 SHEETS STA. 6352+00.00 TO STA. 6352+00.00

F.A.I. RTE.	SECTION	COUNTY	TOTAL SHEETS	SHEET NO.
90/94/290	2015-019R	COOK	2155	2082
CONTRACT NO. 62A76				

ILLINOIS FED. AID PROJECT

DATE	
BY	
SURVEYED	
PLOTTED	
TEMPLATE	
AREAS	
CHECKED	
FINAL SURVEY	
NOTE BOOK	
NO.	

DATE	
BY	
SURVEYED	
PLOTTED	
TEMPLATE	
AREAS	
CHECKED	
ORIGINAL SURVEY	
NOTE BOOK	
NO.	



NOTES

EXISTING UTILITIES SHOWN ARE BASED ON SUE LOCATE INFORMATION. DEPTHS OF UTILITIES ARE BASED ON ASSUMED DEPTHS OR RECORD INFORMATION IF AVAILABLE. EXTENTS OF UNDERGROUND STRUCTURES ARE ESTIMATED BASED ON UTILITY ATLAS INFORMATION, EXISTING AND PROPOSED SEWER IS SHOWN BASED ON SURVEY DATA, ATLAS INFORMATION AND THE PROPOSED PLANS.



D162A76-Sht-XS-NBCD-3.dgn
USER NAME = zmaranko
PLOT SCALE = 20.0000' / in.
PLOT DATE = 1/29/2020

DESIGNED - MKW
DRAWN - ZMZ
CHECKED - JMG
DATE - 1/29/20

REVISED -
REVISED -
REVISED -
REVISED -

**STATE OF ILLINOIS
DEPARTMENT OF TRANSPORTATION**

CROSS SECTIONS
NB C-D RD STAGE 3
SCALE: 10'H 5'V SHEET 20 OF 22 SHEETS STA. 6352+50.00 TO STA. 6352+50.00

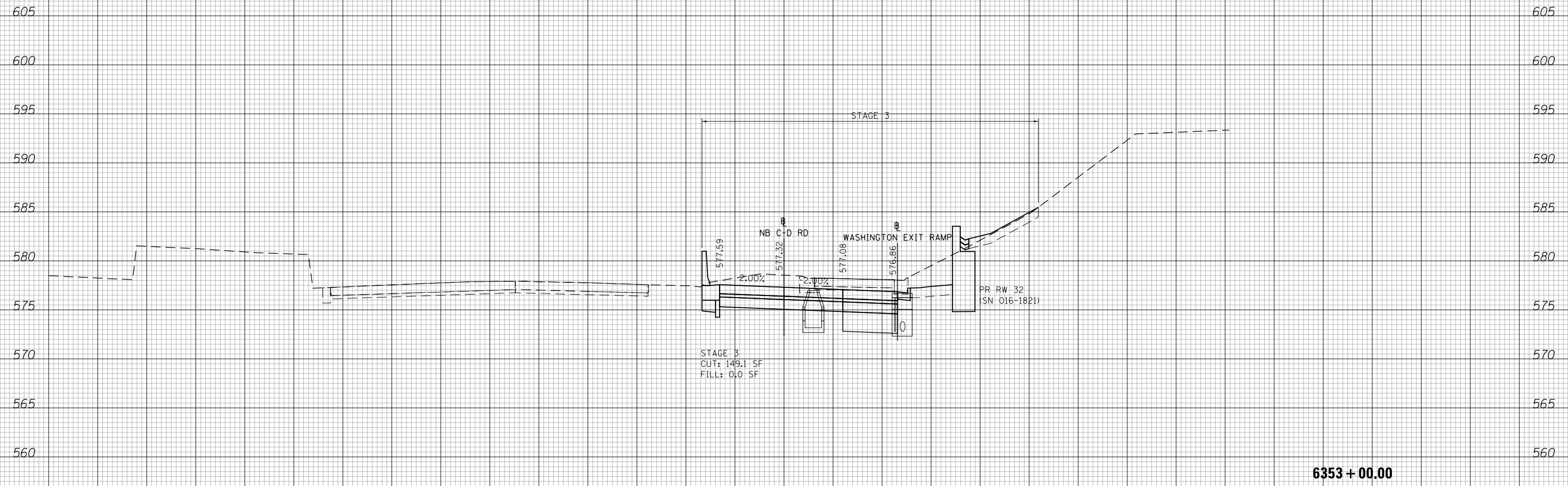
F.A.I. RTE.	SECTION	COUNTY	TOTAL SHEETS	SHEET NO.
90/94/290	2015-019R	COOK	2155	2083
CONTRACT NO. 62A76				

ILLINOIS FED. AID PROJECT

150 140 130 120 110 100 90 80 70 60 50 40 30 20 10 0 10 20 30 40 50 60 70 80 90 100 110 120 130 140 150

DATE	
BY	
FINAL SURVEY NO.	
SURVEYED PLOTTED AREAS CHECKED	
TEMPLATE	
NOTE BOOK	

DATE	
BY	
ORIGINAL SURVEY NO.	
SURVEYED PLOTTED AREAS CHECKED	
TEMPLATE	
NOTE BOOK	



STAGE 3
CUT: 149.1 SF
FILL: 0.0 SF

NOTES

EXISTING UTILITIES SHOWN ARE BASED ON SUE LOCATE INFORMATION. DEPTHS OF UTILITIES ARE BASED ON ASSUMED DEPTHS OR RECORD INFORMATION IF AVAILABLE. EXTENTS OF UNDERGROUND STRUCTURES ARE ESTIMATED BASED ON UTILITY ATLAS INFORMATION, EXISTING AND PROPOSED SEWER IS SHOWN BASED ON SURVEY DATA, ATLAS INFORMATION AND THE PROPOSED PLANS.



D162476-Sht-XS-NBCD-3.dgn
USER NAME = zmaranko
PLOT SCALE = 20.0000' / in.
PLOT DATE = 1/29/2020

DESIGNED - MKW
DRAWN - ZMZ
CHECKED - JMG
DATE - 1/29/20

REVISED -
REVISED -
REVISED -
REVISED -

**STATE OF ILLINOIS
DEPARTMENT OF TRANSPORTATION**

CROSS SECTIONS
NB C-D RD STAGE 3
SCALE: 10'H 5'V SHEET 21 OF 22 SHEETS STA. 6353+00.00 TO STA. 6353+00.00

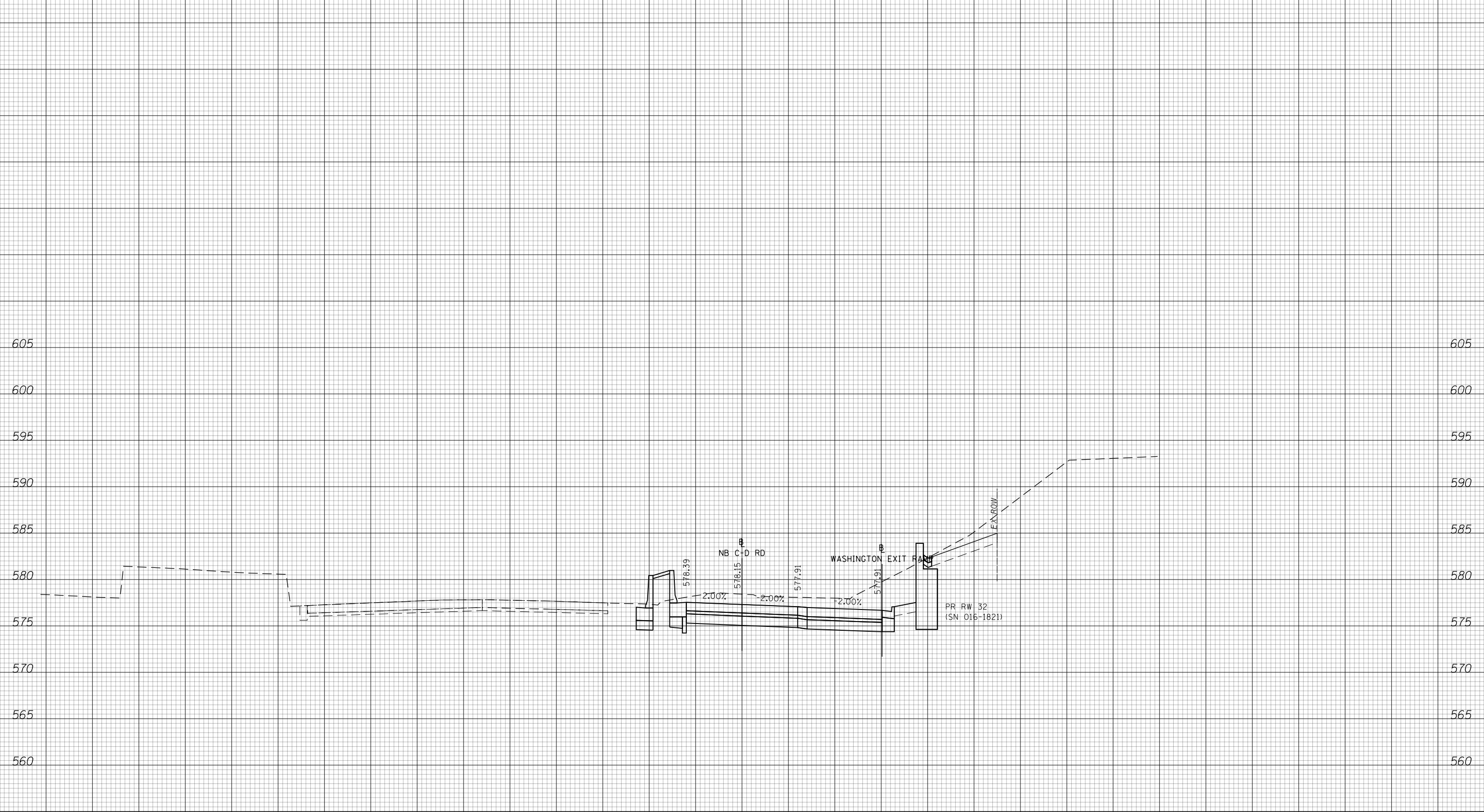
F.A.I. RTE.	SECTION	COUNTY	TOTAL SHEETS	SHEET NO.
90/94/290	2015-019R	COOK	2155	2084
CONTRACT NO. 62A76				

ILLINOIS FED. AID PROJECT

150 140 130 120 110 100 90 80 70 60 50 40 30 20 10 0 10 20 30 40 50 60 70 80 90 100 110 120 130 140 150

DATE	
BY	
SURVEYED	
PLOTTED	
TEMPLATE	
AREAS	
CHECKED	
FINAL SURVEY	
NOTE BOOK	
NO.	

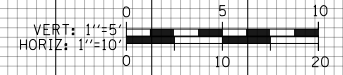
DATE	
BY	
SURVEYED	
PLOTTED	
TEMPLATE	
AREAS	
CHECKED	
ORIGINAL SURVEY	
NOTE BOOK	
NO.	



NOTES

EXISTING UTILITIES SHOWN ARE BASED ON SUE LOCATE INFORMATION. DEPTHS OF UTILITIES ARE BASED ON ASSUMED DEPTHS OR RECORD INFORMATION IF AVAILABLE. EXTENTS OF UNDERGROUND STRUCTURES ARE ESTIMATED BASED ON UTILITY ATLAS INFORMATION, EXISTING AND PROPOSED SEWER IS SHOWN BASED ON SURVEY DATA, ATLAS INFORMATION AND THE PROPOSED PLANS.

6353 + 00.00



D162476-Sht-XS-NBCD-3.dgn
 USER NAME = zmaranko
 PLOT SCALE = 20.0000' / in.
 PLOT DATE = 1/29/2020

DESIGNED - MKW
 DRAWN - ZMZ
 CHECKED - JMG
 DATE - 1/29/20

REVISED -
 REVISED -
 REVISED -
 REVISED -

**STATE OF ILLINOIS
 DEPARTMENT OF TRANSPORTATION**

CROSS SECTIONS
NB C-D RD STAGE 3
 SCALE: 10:H 5:V SHEET 22 OF 22 SHEETS STA. TO STA.

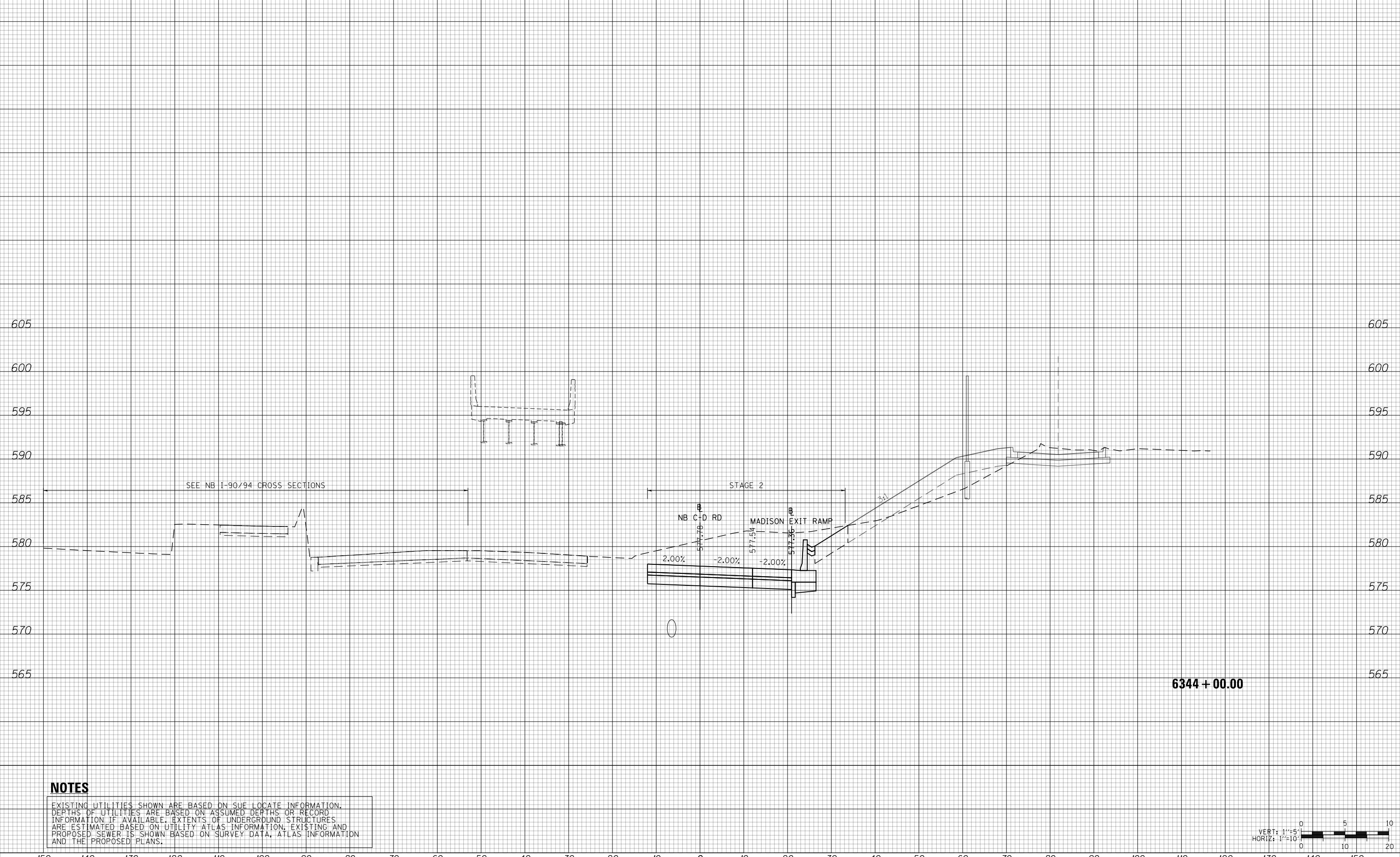
F.A.I. RTE.	SECTION	COUNTY	TOTAL SHEETS	SHEET NO.
90/94/290	2015-019R	COOK	2155	2085
CONTRACT NO. 62A76				

ILLINOIS FED. AID PROJECT

150 140 130 120 110 100 90 80 70 60 50 40 30 20 10 0 10 20 30 40 50 60 70 80 90 100 110 120 130 140 150

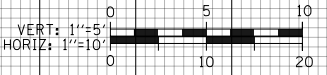
DATE	
BY	
ORIGINAL SURVEY NOTE BOOK NO.	
SURVEYED PLOTTED AREAS CHECKED	
TEMPLATE AREAS CHECKED	

DATE	
BY	
ORIGINAL SURVEY NOTE BOOK NO.	
SURVEYED PLOTTED AREAS CHECKED	
TEMPLATE AREAS CHECKED	



NOTES

EXISTING UTILITIES SHOWN ARE BASED ON SUE LOCATE INFORMATION. DEPTHS OF UTILITIES ARE BASED ON ASSUMED DEPTHS OR RECORD INFORMATION IF AVAILABLE. EXTENTS OF UNDERGROUND STRUCTURES ARE ESTIMATED BASED ON UTILITY ATLAS INFORMATION, EXISTING AND PROPOSED SEWER IS SHOWN BASED ON SURVEY DATA, ATLAS INFORMATION AND THE PROPOSED PLANS.



D162A76-Sht-XS-NBCD-4A.dgn
 USER NAME = zmzaranko
 PLOT SCALE = 20.0000' / in.
 PLOT DATE = 1/29/2020

DESIGNED - MKW
 DRAWN - ZMZ
 CHECKED - JMG
 DATE - 1/29/20

REVISED -
 REVISED -
 REVISED -
 REVISED -

**STATE OF ILLINOIS
 DEPARTMENT OF TRANSPORTATION**

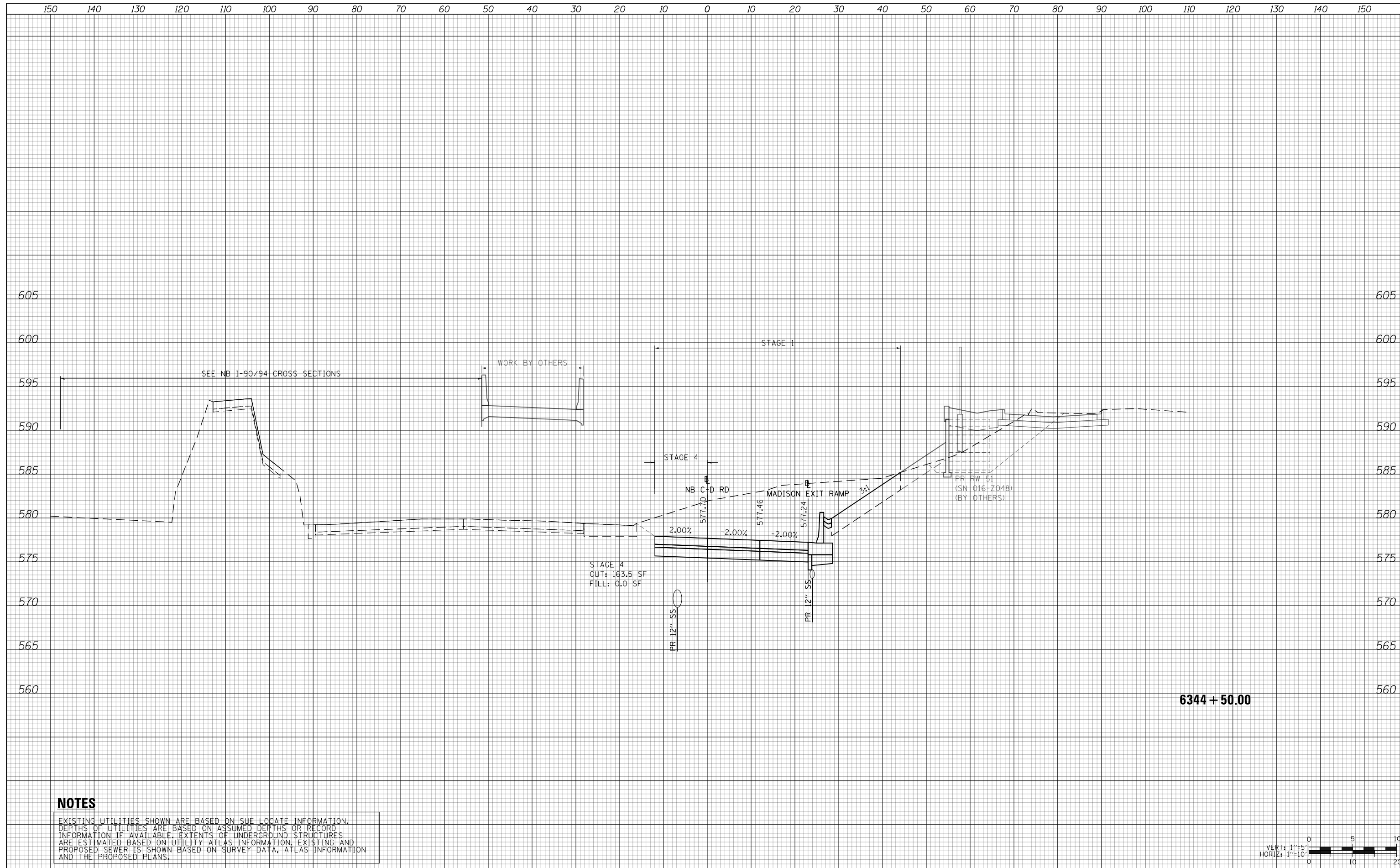
CROSS SECTIONS
NB C-D RD STAGE 4
 SCALE: 10'H 5'V SHEET 1 OF 10 SHEETS STA. 6344+00.00 TO STA. 6344+00.00

F.A.I. RTE.	SECTION	COUNTY	TOTAL SHEETS	SHEET NO.
90/94/290	2015-019R	COOK	2155	2086
CONTRACT NO. 62A76				

ILLINOIS FED. AID PROJECT

DATE	
BY	
SURVEYED	
PLOTTED	
TEMPLATE	
AREAS	
CHECKED	
FINAL SURVEY	
NOTE BOOK	
NO.	

DATE	
BY	
SURVEYED	
PLOTTED	
TEMPLATE	
AREAS	
CHECKED	
ORIGINAL SURVEY	
NOTE BOOK	
NO.	



NOTES

EXISTING UTILITIES SHOWN ARE BASED ON SUE LOCATE INFORMATION. DEPTHS OF UTILITIES ARE BASED ON ASSUMED DEPTHS OR RECORD INFORMATION IF AVAILABLE. EXTENTS OF UNDERGROUND STRUCTURES ARE ESTIMATED BASED ON UTILITY ATLAS INFORMATION, EXISTING AND PROPOSED SEWER IS SHOWN BASED ON SURVEY DATA, ATLAS INFORMATION AND THE PROPOSED PLANS.



D162476-Sht-XS-NBCD-4A.dgn
 USER NAME = zmaranko
 PLOT SCALE = 20.0000' / in.
 PLOT DATE = 1/29/2020

DESIGNED - MKW
 DRAWN - ZMZ
 CHECKED - JMG
 DATE - 1/29/20

REVISED -
 REVISED -
 REVISED -
 REVISED -

**STATE OF ILLINOIS
 DEPARTMENT OF TRANSPORTATION**

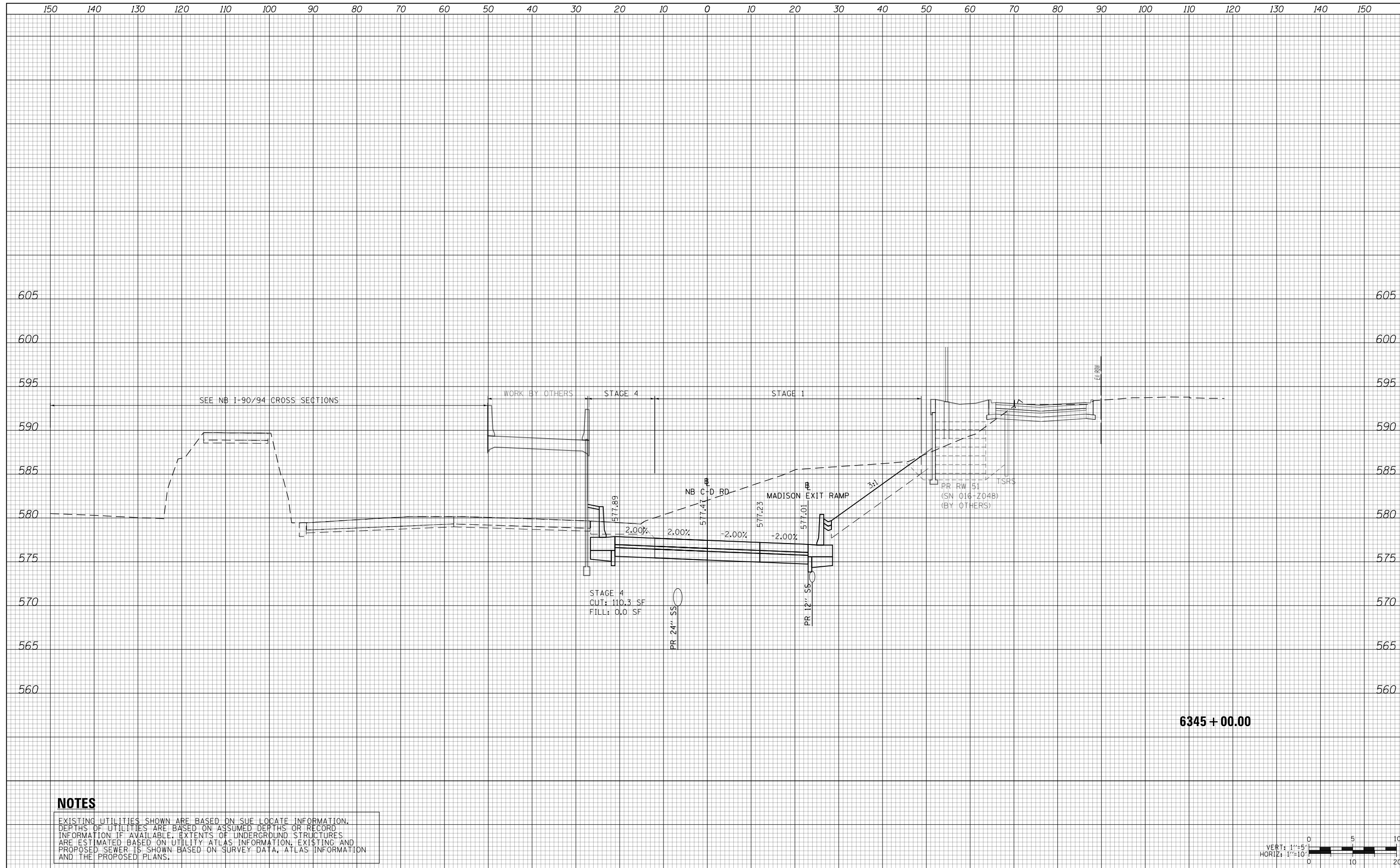
CROSS SECTIONS
NB C-D RD STAGE 4
 SCALE: 10'H 5'V SHEET 2 OF 10 SHEETS STA. 6344+50.00 TO STA. 6344+50.00

F.A.I. RTE.	SECTION	COUNTY	TOTAL SHEETS	SHEET NO.
90/94/290	2015-019R	COOK	2155	2087
CONTRACT NO. 62A76				

ILLINOIS FED. AID PROJECT

DATE	
BY	
SURVEYED	
PLOTTED	
TEMPLATE	
AREAS	
CHECKED	
FINAL SURVEY	
NOTE BOOK	
NO.	

DATE	
BY	
SURVEYED	
PLOTTED	
TEMPLATE	
AREAS	
CHECKED	
ORIGINAL SURVEY	
NOTE BOOK	
NO.	



NOTES

EXISTING UTILITIES SHOWN ARE BASED ON SUE LOCATE INFORMATION. DEPTHS OF UTILITIES ARE BASED ON ASSUMED DEPTHS OR RECORD INFORMATION IF AVAILABLE. EXTENTS OF UNDERGROUND STRUCTURES ARE ESTIMATED BASED ON UTILITY ATLAS INFORMATION, EXISTING AND PROPOSED SEWER IS SHOWN BASED ON SURVEY DATA, ATLAS INFORMATION AND THE PROPOSED PLANS.



D162476-Sht-XS-NBCD-4A.dgn
USER NAME = zmaranko
PLOT SCALE = 20.0000' / in.
PLOT DATE = 1/29/2020

DESIGNED - MKW
DRAWN - ZMZ
CHECKED - JMG
DATE - 1/29/20

REVISED -
REVISED -
REVISED -
REVISED -

**STATE OF ILLINOIS
DEPARTMENT OF TRANSPORTATION**

**CROSS SECTIONS
NB C-D RD STAGE 4**

SCALE: 10'H 5'V SHEET 3 OF 10 SHEETS STA. 6345+00.00 TO STA. 6345+00.00

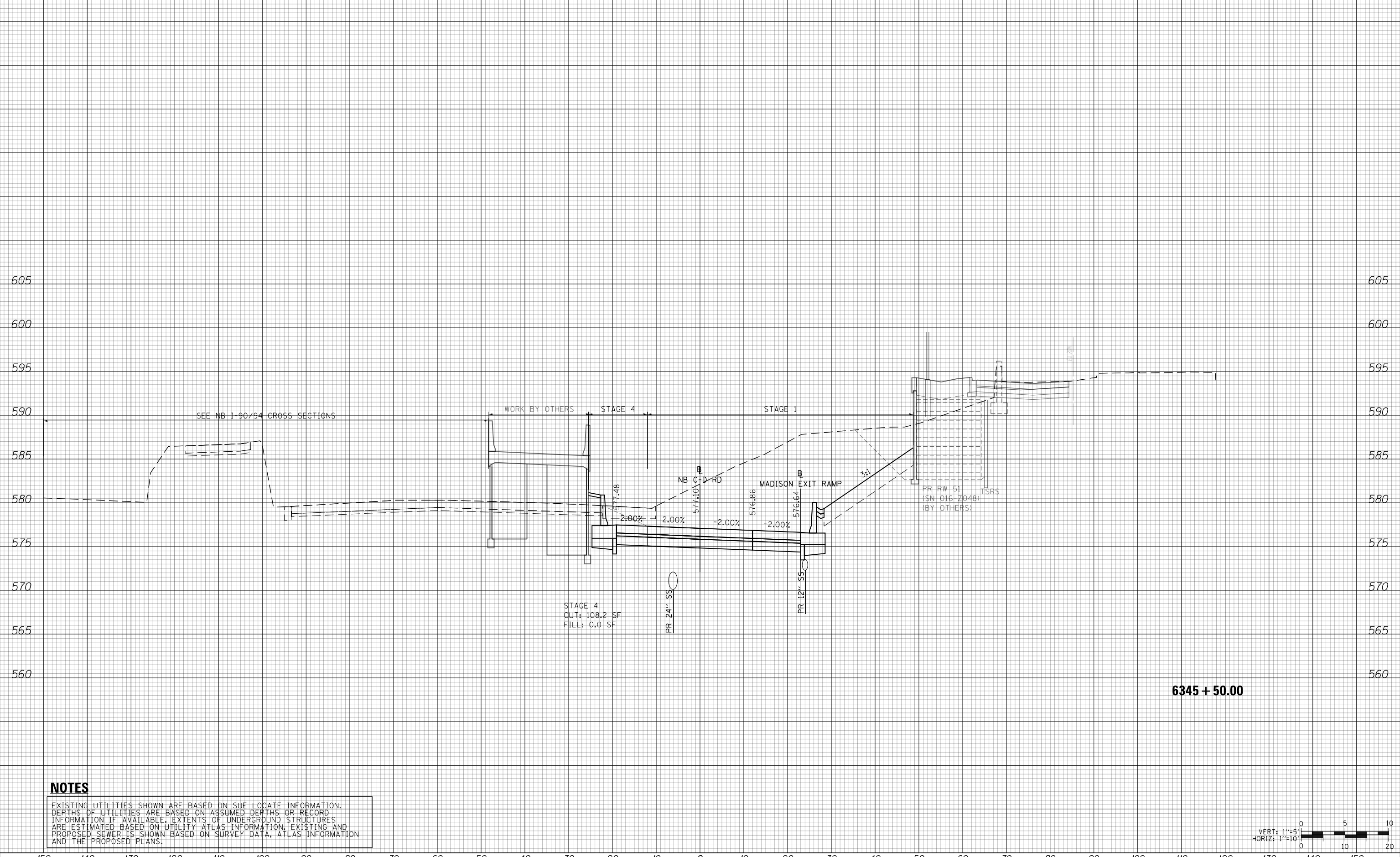
F.A.I. RTE.	SECTION	COUNTY	TOTAL SHEETS	SHEET NO.
90/94/290	2015-019R	COOK	2155	2088
CONTRACT NO. 62A76				

ILLINOIS FED. AID PROJECT

150 140 130 120 110 100 90 80 70 60 50 40 30 20 10 0 10 20 30 40 50 60 70 80 90 100 110 120 130 140 150

DATE	
BY	
SURVEYED	
PLOTTED	
TEMPLATE	
AREAS	
CHECKED	
FINAL SURVEY	
NOTE BOOK	
NO.	

DATE	
BY	
SURVEYED	
PLOTTED	
TEMPLATE	
AREAS	
CHECKED	
ORIGINAL SURVEY	
NOTE BOOK	
NO.	



NOTES

EXISTING UTILITIES SHOWN ARE BASED ON SUE LOCATE INFORMATION. DEPTHS OF UTILITIES ARE BASED ON ASSUMED DEPTHS OR RECORD INFORMATION IF AVAILABLE. EXTENTS OF UNDERGROUND STRUCTURES ARE ESTIMATED BASED ON UTILITY ATLAS INFORMATION, EXISTING AND PROPOSED SEWER IS SHOWN BASED ON SURVEY DATA, ATLAS INFORMATION AND THE PROPOSED PLANS.



D162A76-Sht-XS-NBCD-4A.dgn
 USER NAME = zmaranko
 PLOT SCALE = 20.0000' / in.
 PLOT DATE = 1/29/2020

DESIGNED - MKW
 DRAWN - ZMZ
 CHECKED - JMG
 DATE - 1/29/20

REVISED -
 REVISED -
 REVISED -
 REVISED -

**STATE OF ILLINOIS
 DEPARTMENT OF TRANSPORTATION**

CROSS SECTIONS
NB C-D RD STAGE 4
 SCALE: 10'H 5'V SHEET 4 OF 10 SHEETS STA. 6345+50.00 TO STA. 6345+50.00

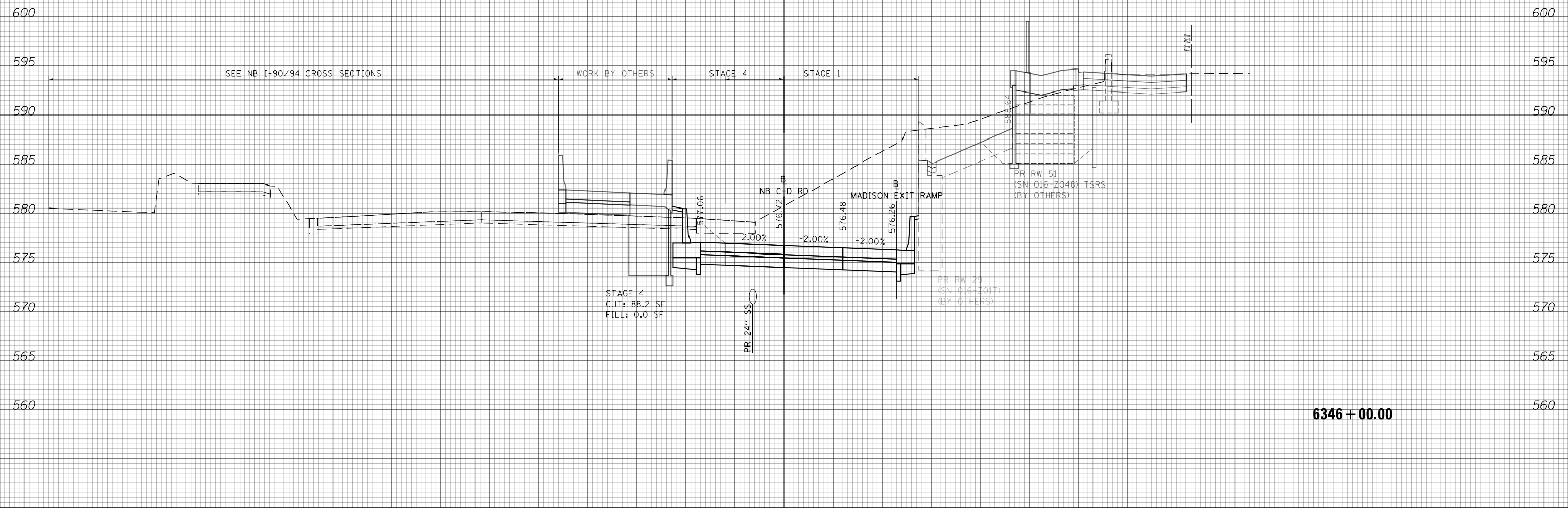
F.A.I. RTE.	SECTION	COUNTY	TOTAL SHEETS	SHEET NO.
90/94/290	2015-019R	COOK	2155	2089
CONTRACT NO. 62A76				

ILLINOIS FED. AID PROJECT

150 140 130 120 110 100 90 80 70 60 50 40 30 20 10 0 10 20 30 40 50 60 70 80 90 100 110 120 130 140 150

DATE	
BY	
FINAL SURVEY NO.	
SURVEYED PLOTTED AREAS CHECKED	
TEMPLATE AREAS CHECKED	
NOTE BOOK NO.	

DATE	
BY	
ORIGINAL SURVEY NO.	
SURVEYED PLOTTED AREAS CHECKED	
TEMPLATE AREAS CHECKED	
NOTE BOOK NO.	



STAGE 4
CUT: 88.2 SF
FILL: 0.0 SF

PR 24" SS

PR RW 29
(SN 016-2017)
(BY OTHERS)

PR RW 51
(SN 016-2048) TSRS
(BY OTHERS)

6346 + 00.00

NOTES

EXISTING UTILITIES SHOWN ARE BASED ON SUE LOCATE INFORMATION. DEPTHS OF UTILITIES ARE BASED ON ASSUMED DEPTHS OR RECORD INFORMATION IF AVAILABLE. EXTENTS OF UNDERGROUND STRUCTURES ARE ESTIMATED BASED ON UTILITY ATLAS INFORMATION, EXISTING AND PROPOSED SEWER IS SHOWN BASED ON SURVEY DATA, ATLAS INFORMATION AND THE PROPOSED PLANS.



D162476-Sht-XS-NBCD-4A.dgn
USER NAME = zmaranko
PLOT SCALE = 20.0000' / in.
PLOT DATE = 1/29/2020

DESIGNED - MKW
DRAWN - ZMZ
CHECKED - JMG
DATE - 1/29/20

REVISED -
REVISED -
REVISED -
REVISED -

**STATE OF ILLINOIS
DEPARTMENT OF TRANSPORTATION**

**CROSS SECTIONS
NB C-D RD STAGE 4**

SCALE: 10'H 5'V SHEET 5 OF 10 SHEETS STA. 6346+00.00 TO STA. 6346+00.00

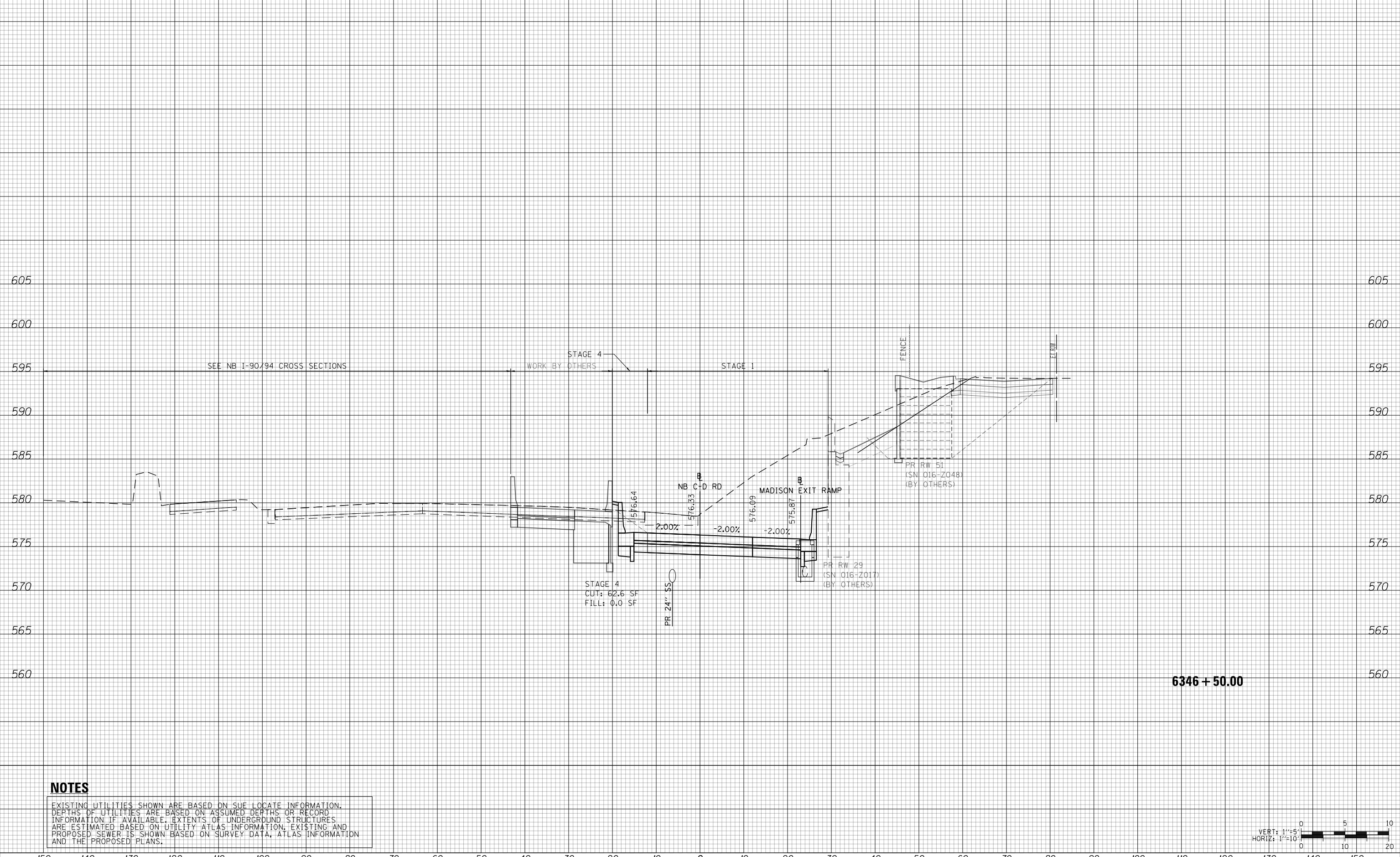
F.A.I. RTE.	SECTION	COUNTY	TOTAL SHEETS	SHEET NO.
90/94/290	2015-019R	COOK	2155	2090
CONTRACT NO. 62A76				

ILLINOIS FED. AID PROJECT

150 140 130 120 110 100 90 80 70 60 50 40 30 20 10 0 10 20 30 40 50 60 70 80 90 100 110 120 130 140 150

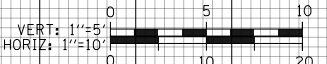
DATE	
BY	
FINAL SURVEY NO.	
SURVEYED PLOTTED AREAS CHECKED	
TEMPLATE	
NOTE BOOK	

DATE	
BY	
ORIGINAL SURVEY NO.	
SURVEYED PLOTTED AREAS CHECKED	
TEMPLATE	
NOTE BOOK	



NOTES

EXISTING UTILITIES SHOWN ARE BASED ON SUE LOCATE INFORMATION. DEPTHS OF UTILITIES ARE BASED ON ASSUMED DEPTHS OR RECORD INFORMATION IF AVAILABLE. EXTENTS OF UNDERGROUND STRUCTURES ARE ESTIMATED BASED ON UTILITY ATLAS INFORMATION, EXISTING AND PROPOSED SEWER IS SHOWN BASED ON SURVEY DATA, ATLAS INFORMATION AND THE PROPOSED PLANS.



D162476-Sht-XS-NBCD-4A.dgn	DESIGNED - MKW	REVISED -
USER NAME = zmzaranko	DRAWN - ZMZ	REVISED -
PLOT SCALE = 20.0000' / in.	CHECKED - JMG	REVISED -
PLOT DATE = 1/29/2020	DATE - 1/29/20	REVISED -

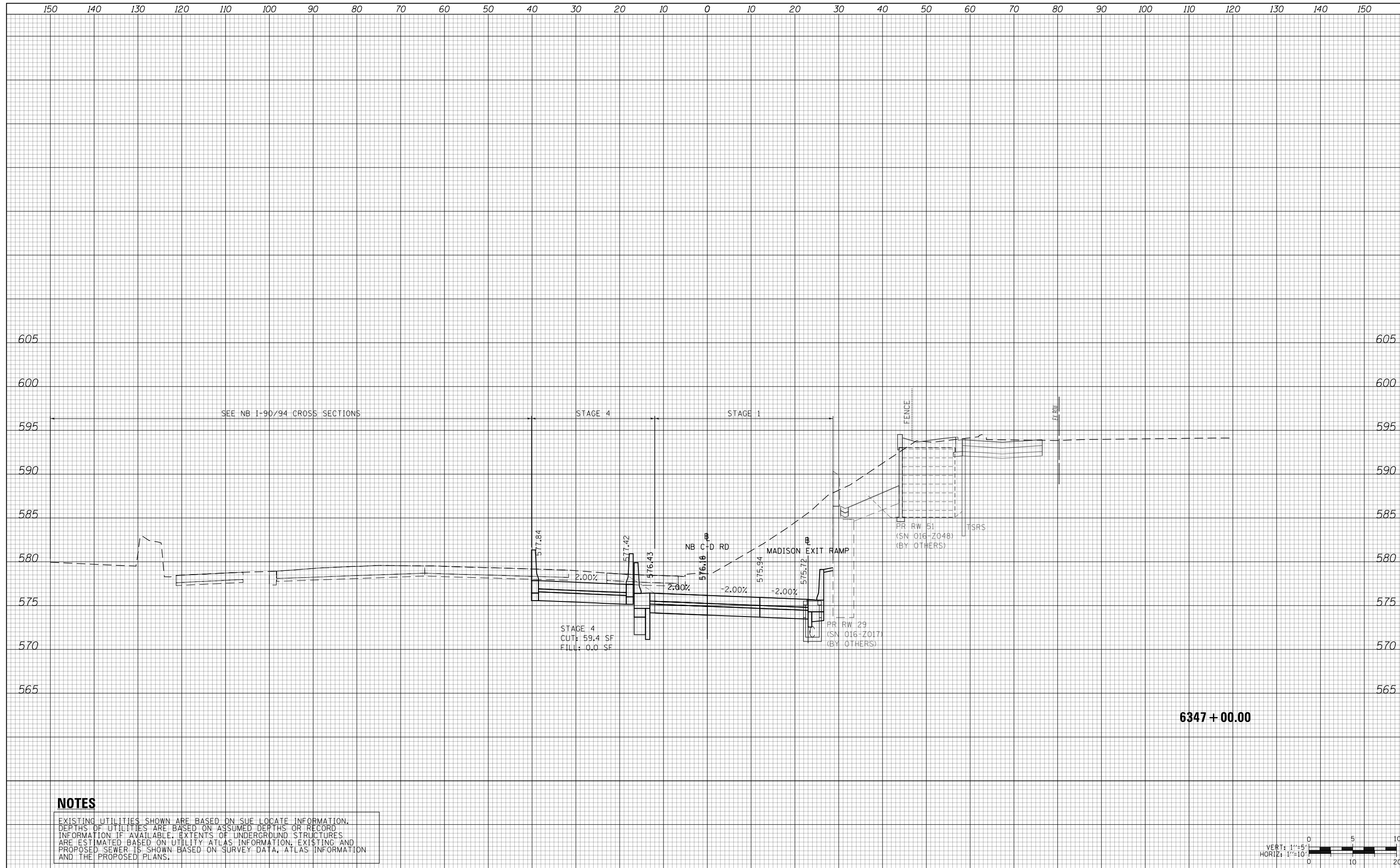
**STATE OF ILLINOIS
DEPARTMENT OF TRANSPORTATION**

CROSS SECTIONS	
NB C-D RD STAGE 4	
SCALE: 10:H 5:V	SHEET 6 OF 10 SHEETS
STA. 6346+50.00 TO STA. 6346+50.00	

F.A.I. RTE.	SECTION	COUNTY	TOTAL SHEETS	SHEET NO.
90/94/290	2015-019R	COOK	2155	2091
CONTRACT NO. 62A76				
ILLINOIS FED. AID PROJECT				

DATE	
BY	
SURVEYED	
PLOTTED	
TEMPLATE	
AREAS	
CHECKED	
FINAL SURVEY	
NOTE BOOK	
NO.	

DATE	
BY	
SURVEYED	
PLOTTED	
TEMPLATE	
AREAS	
CHECKED	
ORIGINAL SURVEY	
NOTE BOOK	
NO.	



NOTES

EXISTING UTILITIES SHOWN ARE BASED ON SUE LOCATE INFORMATION. DEPTHS OF UTILITIES ARE BASED ON ASSUMED DEPTHS OR RECORD INFORMATION IF AVAILABLE. EXTENTS OF UNDERGROUND STRUCTURES ARE ESTIMATED BASED ON UTILITY ATLAS INFORMATION, EXISTING AND PROPOSED SEWER IS SHOWN BASED ON SURVEY DATA, ATLAS INFORMATION AND THE PROPOSED PLANS.



D162A76-Sht-XS-NBCD-4A.dgn
 USER NAME = zmzaranko
 PLOT SCALE = 20.0000' / in.
 PLOT DATE = 1/29/2020

DESIGNED - MKW
 DRAWN - ZMZ
 CHECKED - JMG
 DATE - 1/29/20

REVISED -
 REVISED -
 REVISED -
 REVISED -

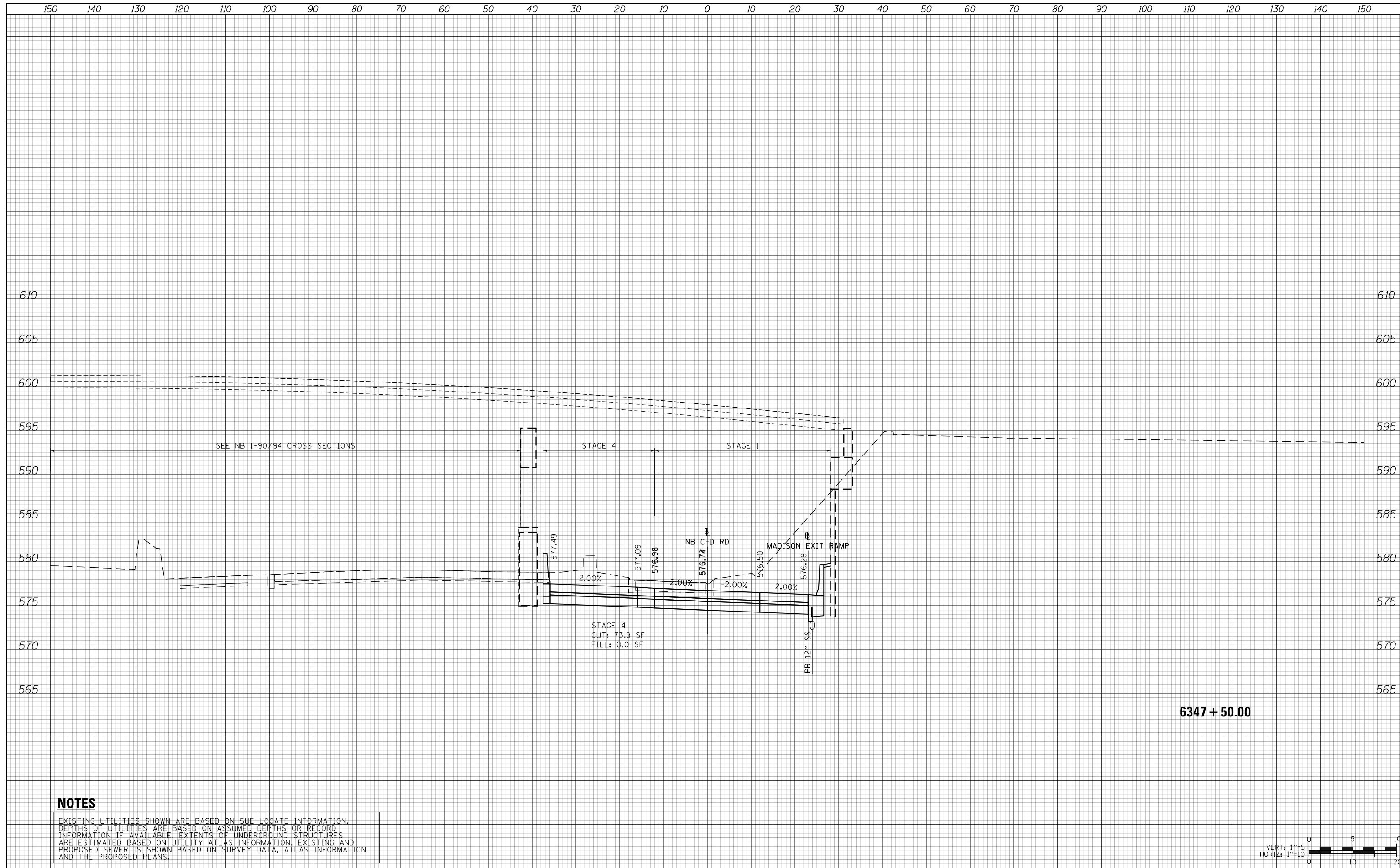
**STATE OF ILLINOIS
 DEPARTMENT OF TRANSPORTATION**

CROSS SECTIONS
NB C-D RD STAGE 4
 SCALE: 10:H 5:V SHEET 7 OF 10 SHEETS STA. 6347+00.00 TO STA. 6347+00.00

F.A.I. RTE.	SECTION	COUNTY	TOTAL SHEETS	SHEET NO.
90/94/290	2015-019R	COOK	2155	2092
CONTRACT NO. 62A76				
ILLINOIS FED. AID PROJECT				

DATE	
BY	
SURVEYED	
PLOTTED	
TEMPLATE	
AREAS	
CHECKED	
FINAL SURVEY	
NOTE BOOK	
NO.	

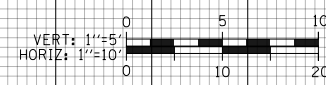
DATE	
BY	
SURVEYED	
PLOTTED	
TEMPLATE	
AREAS	
CHECKED	
ORIGINAL SURVEY	
NOTE BOOK	
NO.	



6347 + 50.00

NOTES

EXISTING UTILITIES SHOWN ARE BASED ON SUE LOCATE INFORMATION. DEPTHS OF UTILITIES ARE BASED ON ASSUMED DEPTHS OR RECORD INFORMATION IF AVAILABLE. EXTENTS OF UNDERGROUND STRUCTURES ARE ESTIMATED BASED ON UTILITY ATLAS INFORMATION, EXISTING AND PROPOSED SEWER IS SHOWN BASED ON SURVEY DATA, ATLAS INFORMATION AND THE PROPOSED PLANS.



D162A76-Sht-XS-NBCD-4A.dgn
 USER NAME = zmaranko
 PLOT SCALE = 20.0000' / in.
 PLOT DATE = 1/29/2020

DESIGNED - MKW
 DRAWN - ZMZ
 CHECKED - JMG
 DATE - 1/29/20

REVISED -
 REVISED -
 REVISED -
 REVISED -

STATE OF ILLINOIS
 DEPARTMENT OF TRANSPORTATION

CROSS SECTIONS
 NB C-D RD STAGE 4

SCALE: 10'H 5'V SHEET 8 OF 10 SHEETS STA. 6347+50.00 TO STA. 6347+50.00

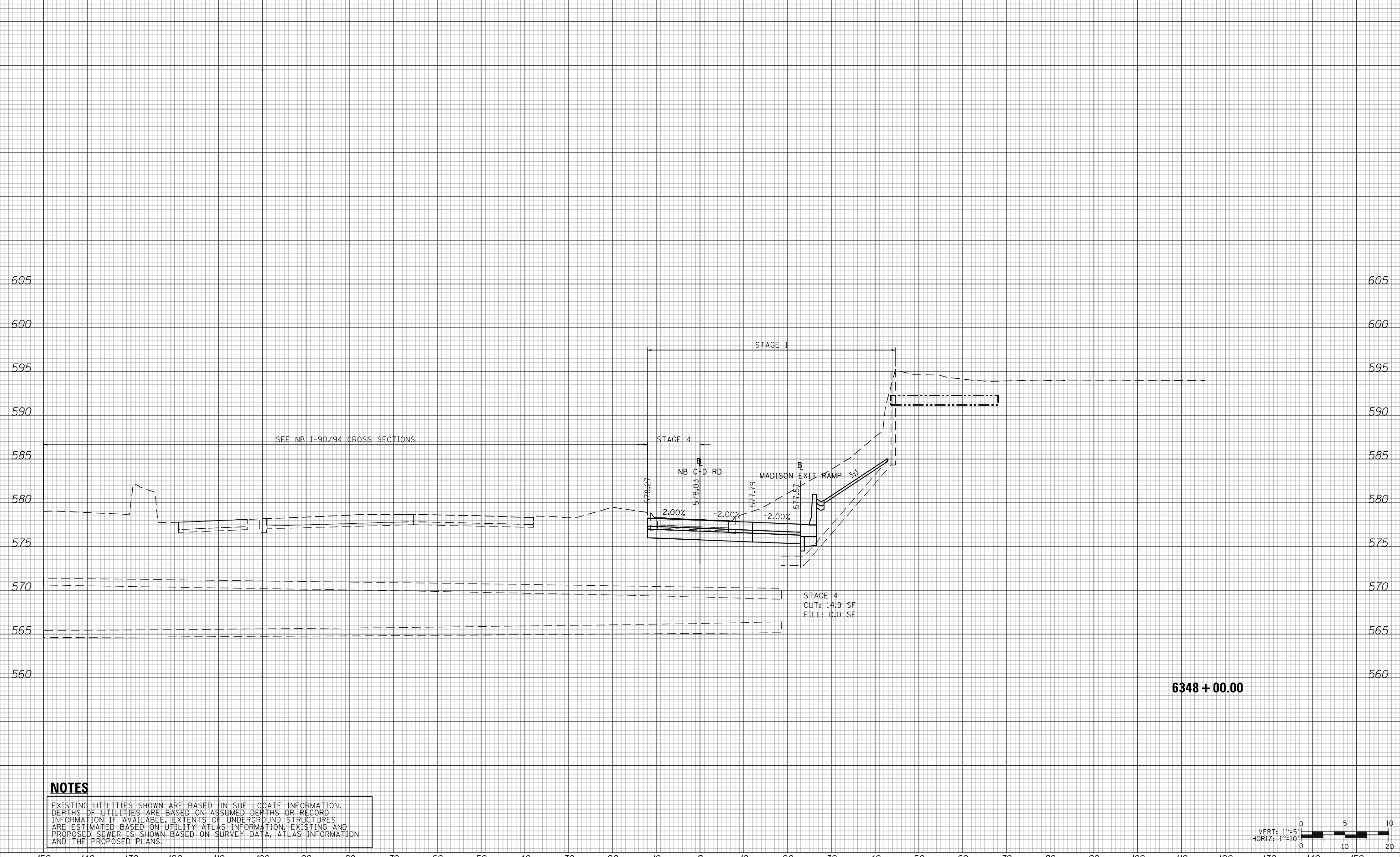
F.A.I. RTE.	SECTION	COUNTY	TOTAL SHEETS	SHEET NO.
90/94/290	2015-019R	COOK	2155	2093
CONTRACT NO. 62A76				

ILLINOIS FED. AID PROJECT

150 140 130 120 110 100 90 80 70 60 50 40 30 20 10 0 10 20 30 40 50 60 70 80 90 100 110 120 130 140 150

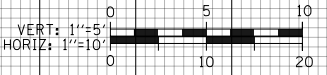
DATE	
BY	
SURVEYED	
PLOTTED	
TEMPLATE	
AREAS	
CHECKED	
FINAL SURVEY	
NOTE BOOK	
NO.	

DATE	
BY	
SURVEYED	
PLOTTED	
TEMPLATE	
AREAS	
CHECKED	
ORIGINAL SURVEY	
NOTE BOOK	
NO.	



NOTES

EXISTING UTILITIES SHOWN ARE BASED ON SUE LOCATE INFORMATION. DEPTHS OF UTILITIES ARE BASED ON ASSUMED DEPTHS OR RECORD INFORMATION IF AVAILABLE. EXTENTS OF UNDERGROUND STRUCTURES ARE ESTIMATED BASED ON UTILITY ATLAS INFORMATION, EXISTING AND PROPOSED SEWER IS SHOWN BASED ON SURVEY DATA, ATLAS INFORMATION AND THE PROPOSED PLANS.



D162476-Sht-XS-NBCD-4A.dgn
 USER NAME = zmzaranko
 PLOT SCALE = 20.0000' / in.
 PLOT DATE = 1/29/2020

DESIGNED - MKW
 DRAWN - ZMZ
 CHECKED - JMG
 DATE - 1/29/20

REVISED -
 REVISED -
 REVISED -
 REVISED -

**STATE OF ILLINOIS
 DEPARTMENT OF TRANSPORTATION**

CROSS SECTIONS
NB C-D RD STAGE 4
 SCALE: 10:H 5:V SHEET 9 OF 10 SHEETS STA. 6348+00.00 TO STA. 6348+00.00

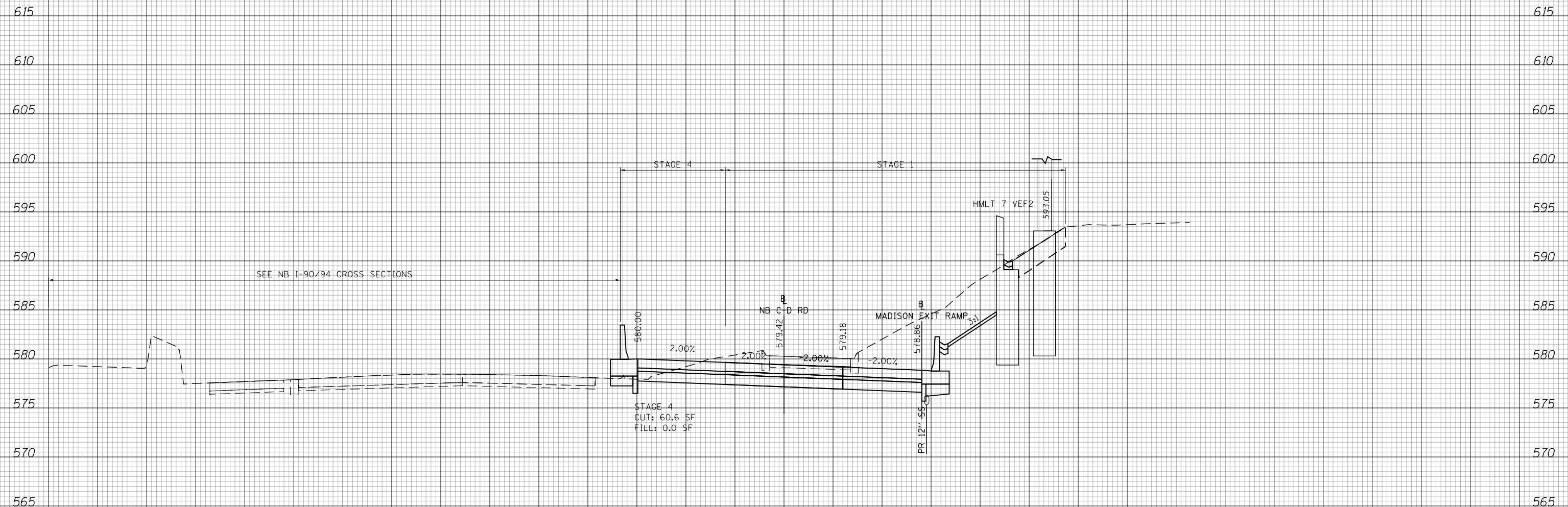
F.A.I. RTE.	SECTION	COUNTY	TOTAL SHEETS	SHEET NO.
90/94/290	2015-019R	COOK	2155	2094
CONTRACT NO. 62A76				

ILLINOIS FED. AID PROJECT

150 140 130 120 110 100 90 80 70 60 50 40 30 20 10 0 10 20 30 40 50 60 70 80 90 100 110 120 130 140 150

DATE	
BY	
SURVEYED	
PLOTTED	
TEMPLATE	
AREAS	
CHECKED	
FINAL SURVEY NOTE BOOK NO.	

DATE	
BY	
SURVEYED	
PLOTTED	
TEMPLATE	
AREAS	
CHECKED	
ORIGINAL SURVEY NOTE BOOK NO.	



NOTES

EXISTING UTILITIES SHOWN ARE BASED ON SUE LOCATE INFORMATION. DEPTHS OF UTILITIES ARE BASED ON ASSUMED DEPTHS OR RECORD INFORMATION IF AVAILABLE. EXTENTS OF UNDERGROUND STRUCTURES ARE ESTIMATED BASED ON UTILITY ATLAS INFORMATION, EXISTING AND PROPOSED SEWER IS SHOWN BASED ON SURVEY DATA, ATLAS INFORMATION AND THE PROPOSED PLANS.



D162476-Sht-XS-NBCD-4A.dgn
 USER NAME = zmaranko
 PLOT SCALE = 20.0000' / in.
 PLOT DATE = 1/29/2020

DESIGNED - MKW
 DRAWN - ZMZ
 CHECKED - JMG
 DATE - 1/29/20

REVISED -
 REVISED -
 REVISED -
 REVISED -

**STATE OF ILLINOIS
 DEPARTMENT OF TRANSPORTATION**

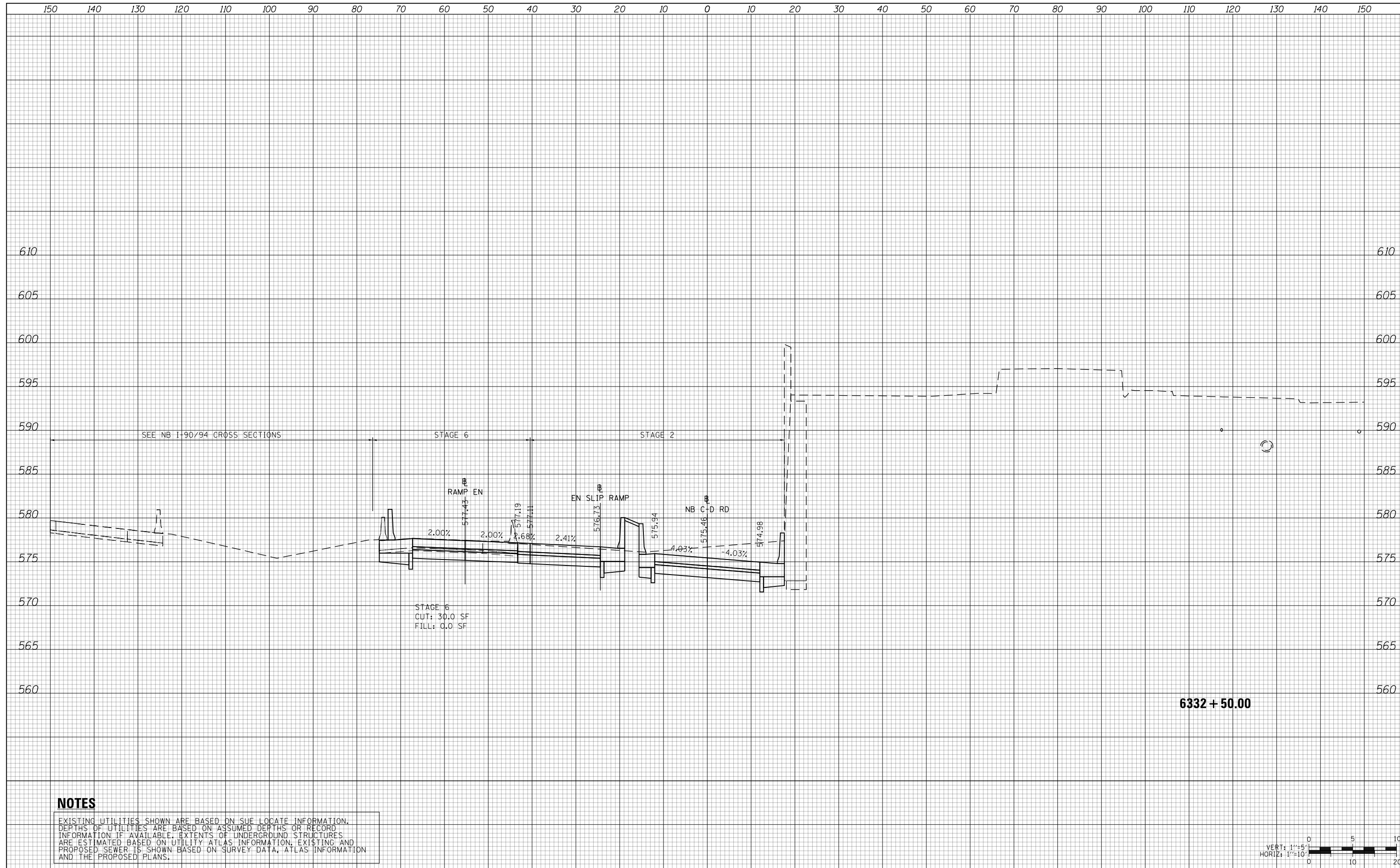
CROSS SECTIONS
NB C-D RD STAGE 4
 SCALE: 10'H 5'V SHEET 10 OF 10 SHEETS STA. 6348+50.00 TO STA. 6348+50.00

F.A.I. RTE.	SECTION	COUNTY	TOTAL SHEETS	SHEET NO.
90/94/290	2015-019R	COOK	2155	2095
CONTRACT NO. 62A76				

ILLINOIS FED. AID PROJECT

DATE	
BY	
FINAL SURVEY NO.	
SURVEYED PLOTTED AREAS CHECKED	
TEMPLATE	
NOTE BOOK	

DATE	
BY	
ORIGINAL SURVEY NO.	
SURVEYED PLOTTED AREAS CHECKED	
TEMPLATE	
NOTE BOOK	



NOTES

EXISTING UTILITIES SHOWN ARE BASED ON SUE LOCATE INFORMATION. DEPTHS OF UTILITIES ARE BASED ON ASSUMED DEPTHS OR RECORD INFORMATION IF AVAILABLE. EXTENTS OF UNDERGROUND STRUCTURES ARE ESTIMATED BASED ON UTILITY ATLAS INFORMATION, EXISTING AND PROPOSED SEWER IS SHOWN BASED ON SURVEY DATA, ATLAS INFORMATION AND THE PROPOSED PLANS.



D162476-Sht-XS-NBCD-6.dgn
 USER NAME = zmzaranko
 PLOT SCALE = 20.0000' / in.
 PLOT DATE = 1/29/2020

DESIGNED - MKW
 DRAWN - ZMZ
 CHECKED - JMG
 DATE - 1/29/20

REVISED -
 REVISED -
 REVISED -
 REVISED -

**STATE OF ILLINOIS
 DEPARTMENT OF TRANSPORTATION**

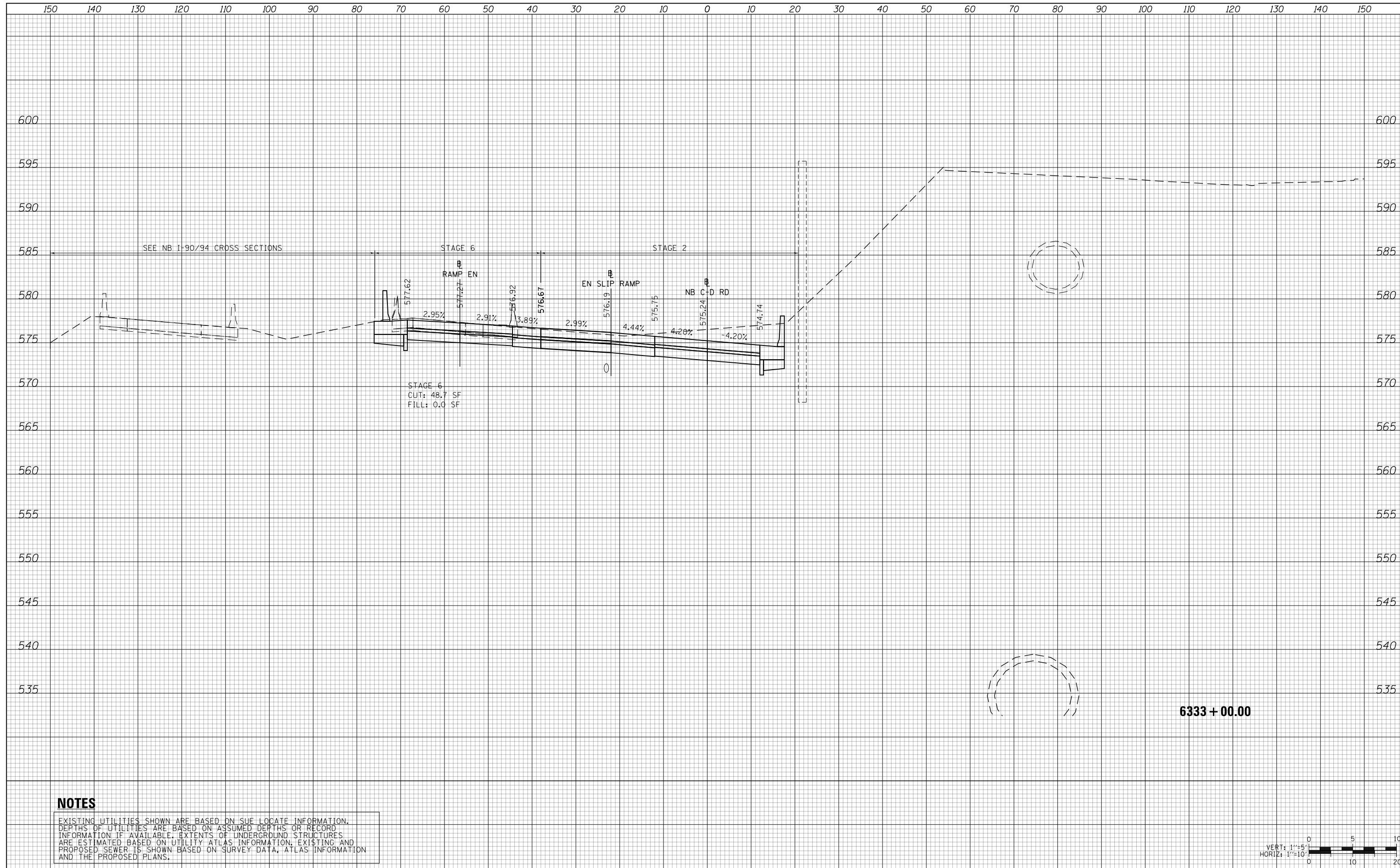
CROSS SECTIONS
NB C-D RD STAGE 6
 SCALE: 10'H 5"V SHEET 1 OF 35 SHEETS STA. 6332+50.00 TO STA. 6332+50.00

F.A.I. RTE.	SECTION	COUNTY	TOTAL SHEETS	SHEET NO.
90/94/290	2015-019R	COOK	2155	2096
CONTRACT NO. 62A76				

ILLINOIS FED. AID PROJECT

DATE	
BY	
SURVEYED	
PLOTTED	
TEMPLATE	
AREAS	
CHECKED	
FINAL SURVEY	
NOTE BOOK	
NO.	

DATE	
BY	
SURVEYED	
PLOTTED	
TEMPLATE	
AREAS	
CHECKED	
ORIGINAL SURVEY	
NOTE BOOK	
NO.	



NOTES

EXISTING UTILITIES SHOWN ARE BASED ON SUE LOCATE INFORMATION. DEPTHS OF UTILITIES ARE BASED ON ASSUMED DEPTHS OR RECORD INFORMATION IF AVAILABLE. EXTENTS OF UNDERGROUND STRUCTURES ARE ESTIMATED BASED ON UTILITY ATLAS INFORMATION, EXISTING AND PROPOSED SEWER IS SHOWN BASED ON SURVEY DATA, ATLAS INFORMATION AND THE PROPOSED PLANS.



D162A76-Sht-XS-NBCD-6.dgn	DESIGNED - MKW	REVISED -
USER NAME = zmaranko	DRAWN - ZMZ	REVISED -
PLOT SCALE = 20.0000' / in.	CHECKED - JMG	REVISED -
PLOT DATE = 1/29/2020	DATE - 1/29/20	REVISED -

**STATE OF ILLINOIS
DEPARTMENT OF TRANSPORTATION**

**CROSS SECTIONS
NB C-D RD STAGE 6**

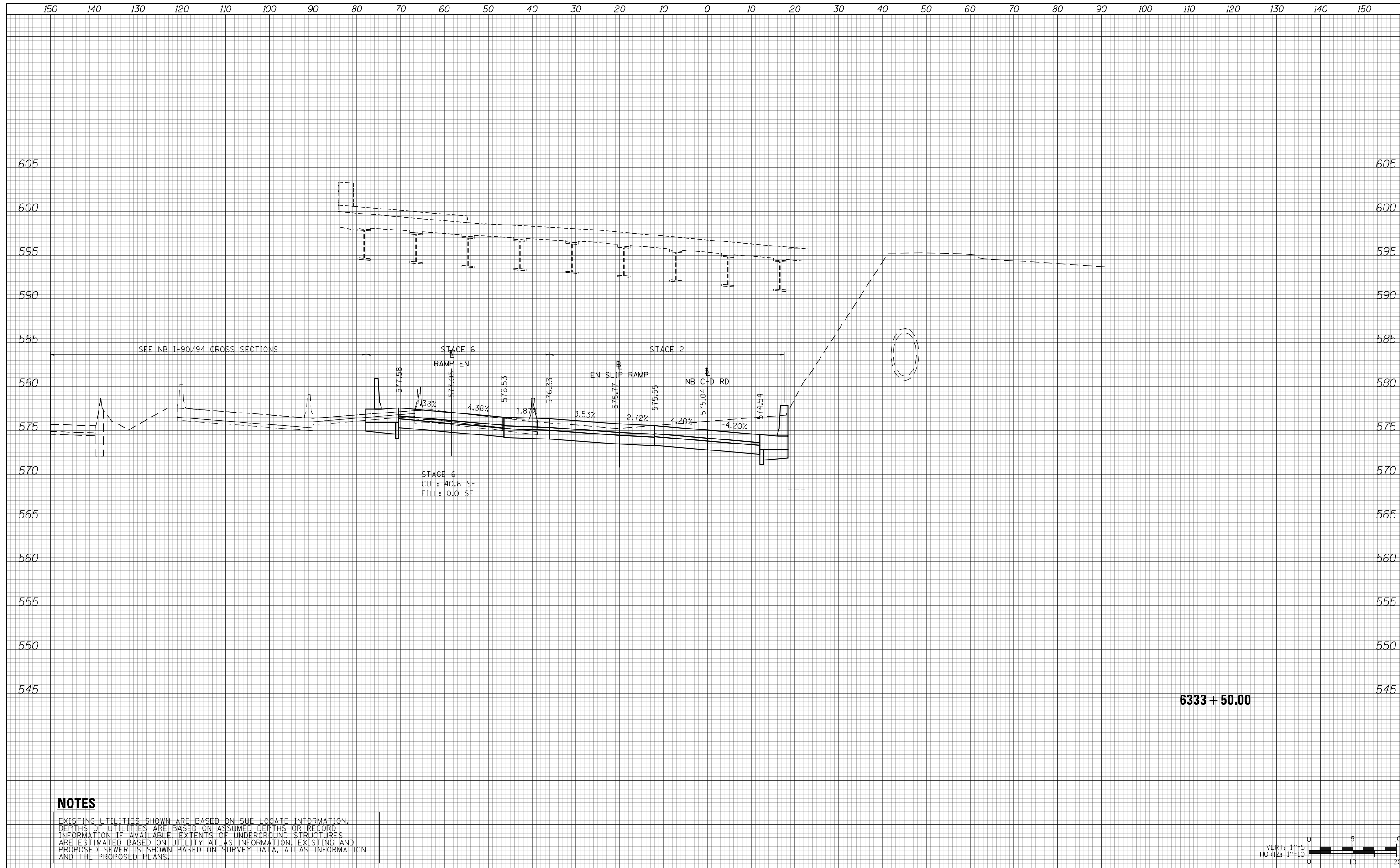
SCALE: 10'H 5'V SHEET 2 OF 35 SHEETS STA. 6333+00.00 TO STA. 6333+00.00

F.A.I. RTE.	SECTION	COUNTY	TOTAL SHEETS	SHEET NO.
90/94/290	2015-019R	COOK	2155	2097
CONTRACT NO. 62A76				

ILLINOIS FED. AID PROJECT

DATE	
BY	
SURVEYED	
PLOTTED	
TEMPLATE	
AREAS	
CHECKED	
FINAL SURVEY	
NOTE BOOK	
NO.	

DATE	
BY	
SURVEYED	
PLOTTED	
TEMPLATE	
AREAS	
CHECKED	
ORIGINAL SURVEY	
NOTE BOOK	
NO.	



NOTES

EXISTING UTILITIES SHOWN ARE BASED ON SUE LOCATE INFORMATION. DEPTHS OF UTILITIES ARE BASED ON ASSUMED DEPTHS OR RECORD INFORMATION IF AVAILABLE. EXTENTS OF UNDERGROUND STRUCTURES ARE ESTIMATED BASED ON UTILITY ATLAS INFORMATION, EXISTING AND PROPOSED SEWER IS SHOWN BASED ON SURVEY DATA, ATLAS INFORMATION AND THE PROPOSED PLANS.



D162476-Sht-XS-NBCD-6.dgn
 USER NAME = zmaranko
 PLOT SCALE = 20.0000' / in.
 PLOT DATE = 1/29/2020

DESIGNED - MKW
 DRAWN - ZMZ
 CHECKED - JMG
 DATE - 1/29/20

REVISED -
 REVISED -
 REVISED -
 REVISED -

**STATE OF ILLINOIS
 DEPARTMENT OF TRANSPORTATION**

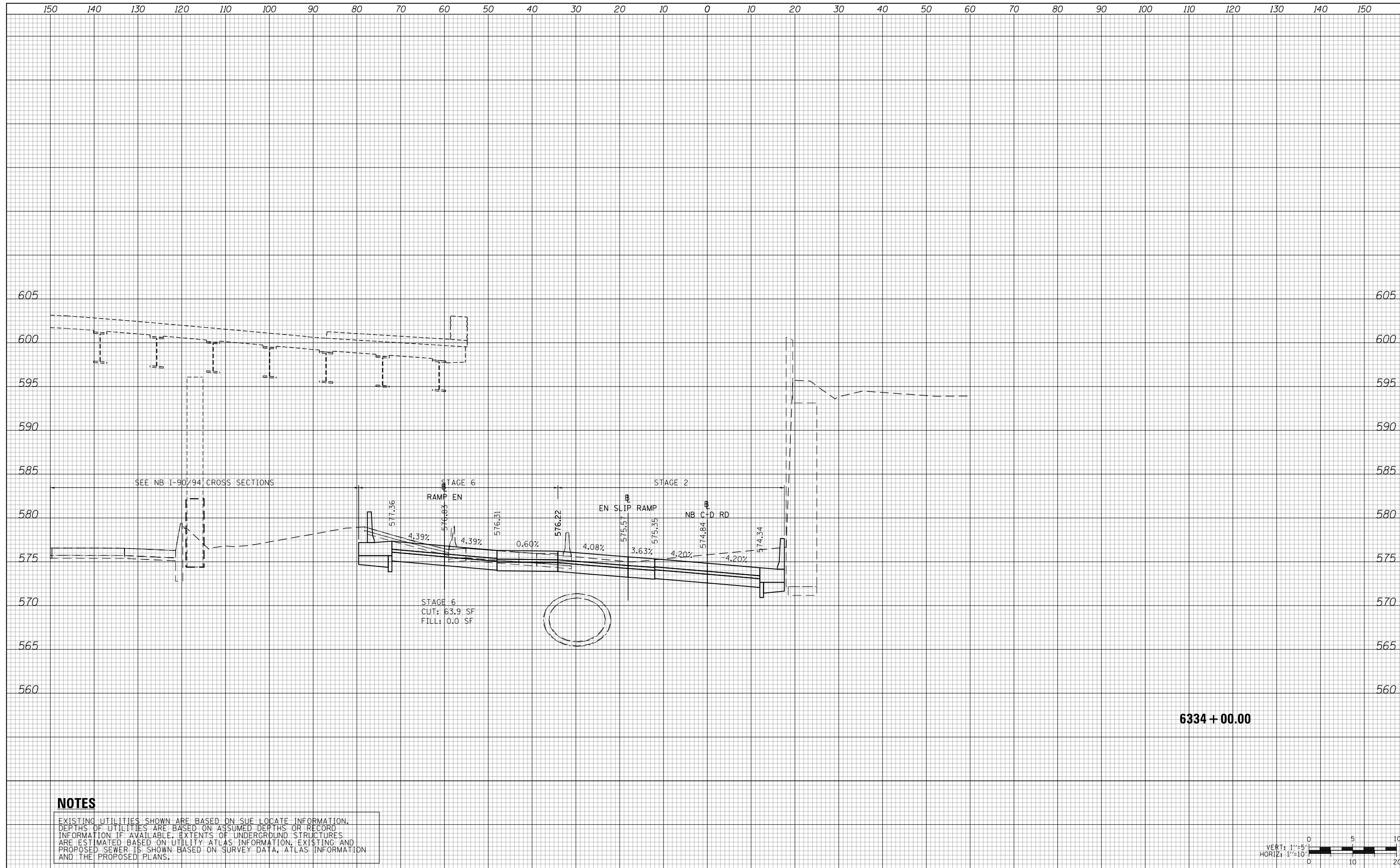
CROSS SECTIONS
NB C-D RD STAGE 6
 SCALE: 10:H 5:V SHEET 3 OF 35 SHEETS STA. 6333+50.00 TO STA. 6333+50.00

F.A.I. RTE.	SECTION	COUNTY	TOTAL SHEETS	SHEET NO.
90/94/290	2015-019R	COOK	2155	2098
CONTRACT NO. 62A76				

ILLINOIS FED. AID PROJECT

DATE	
BY	
SURVEYED	
PLOTTED	
TEMPLATE	
AREAS	
CHECKED	
FINAL SURVEY	
NOTE BOOK	
NO.	

DATE	
BY	
SURVEYED	
PLOTTED	
TEMPLATE	
AREAS	
CHECKED	
ORIGINAL SURVEY	
NOTE BOOK	
NO.	



NOTES

EXISTING UTILITIES SHOWN ARE BASED ON SUE LOCATE INFORMATION. DEPTHS OF UTILITIES ARE BASED ON ASSUMED DEPTHS OR RECORD INFORMATION IF AVAILABLE. EXTENTS OF UNDERGROUND STRUCTURES ARE ESTIMATED BASED ON UTILITY ATLAS INFORMATION, EXISTING AND PROPOSED SEWER IS SHOWN BASED ON SURVEY DATA, ATLAS INFORMATION AND THE PROPOSED PLANS.



D162476-Sht-XS-NBCD-6.dgn
 USER NAME = zmaranko
 PLOT SCALE = 20.0000' / in.
 PLOT DATE = 1/29/2020

DESIGNED - MKW
 DRAWN - ZMZ
 CHECKED - JMG
 DATE - 1/29/20

REVISED -
 REVISED -
 REVISED -
 REVISED -

**STATE OF ILLINOIS
 DEPARTMENT OF TRANSPORTATION**

CROSS SECTIONS
NB C-D RD STAGE 6
 SCALE: 10:H 5:V SHEET 4 OF 35 SHEETS STA. 6334+00.00 TO STA. 6334+00.00

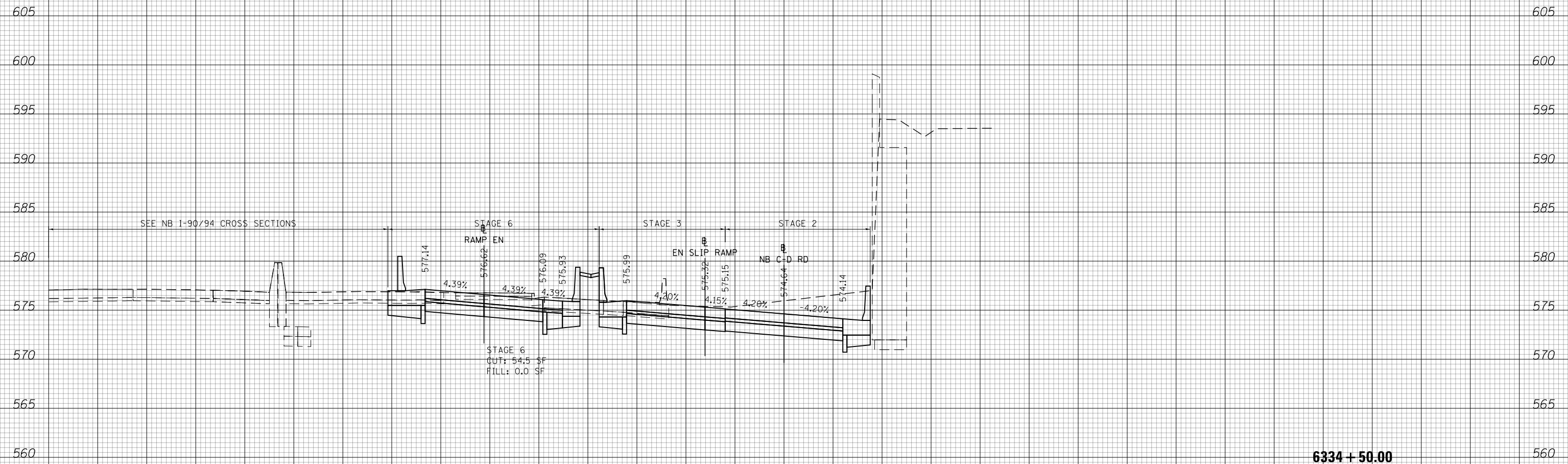
F.A.I. RTE.	SECTION	COUNTY	TOTAL SHEETS	SHEET NO.
90/94/290	2015-019R	COOK	2155	2099
CONTRACT NO. 62A76				

ILLINOIS FED. AID PROJECT

150 140 130 120 110 100 90 80 70 60 50 40 30 20 10 0 10 20 30 40 50 60 70 80 90 100 110 120 130 140 150

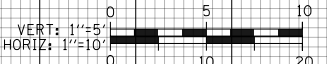
DATE	
BY	
SURVEYED	
PLOTTED	
TEMPLATE	
AREAS	
CHECKED	
FINAL SURVEY	
NOTE BOOK	
NO.	

DATE	
BY	
SURVEYED	
PLOTTED	
TEMPLATE	
AREAS	
CHECKED	
ORIGINAL SURVEY	
NOTE BOOK	
NO.	



NOTES

EXISTING UTILITIES SHOWN ARE BASED ON SUE LOCATE INFORMATION. DEPTHS OF UTILITIES ARE BASED ON ASSUMED DEPTHS OR RECORD INFORMATION IF AVAILABLE. EXTENTS OF UNDERGROUND STRUCTURES ARE ESTIMATED BASED ON UTILITY ATLAS INFORMATION, EXISTING AND PROPOSED SEWER IS SHOWN BASED ON SURVEY DATA, ATLAS INFORMATION AND THE PROPOSED PLANS.



D162476-Sht-XS-NBCD-6.dgn
 USER NAME = zmzaranko
 PLOT SCALE = 20.0000' / in.
 PLOT DATE = 1/29/2020

DESIGNED - MKW
 DRAWN - ZMZ
 CHECKED - JMG
 DATE - 1/29/20

REVISED -
 REVISED -
 REVISED -
 REVISED -

**STATE OF ILLINOIS
 DEPARTMENT OF TRANSPORTATION**

CROSS SECTIONS
NB C-D RD STAGE 6
 SCALE: 10:H 5:V SHEET 5 OF 35 SHEETS STA. 6334+50.00 TO STA. 6334+50.00

F.A.I. RTE.	SECTION	COUNTY	TOTAL SHEETS	SHEET NO.
90/94/290	2015-019R	COOK	2155	2100
CONTRACT NO. 62A76				
ILLINOIS FED. AID PROJECT				