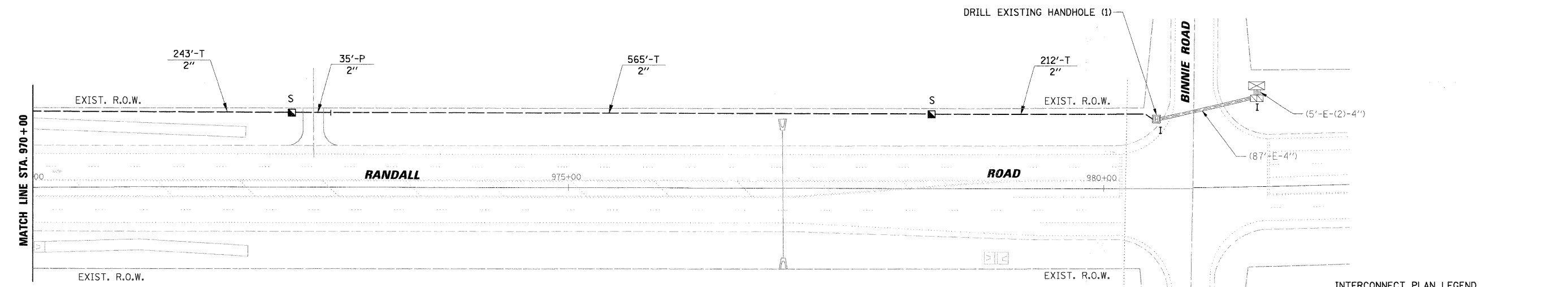
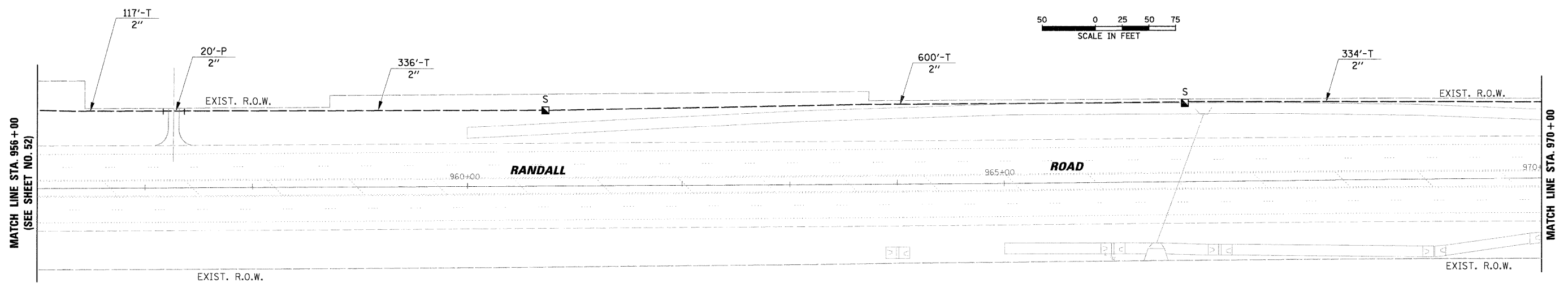
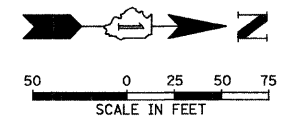


PROFILE SURVEYED BY DATE
 GRADES CHECKED BY DATE
 PLAN NOTE BOOK NO.
 SURVEYED BY DATE
 ALIGNMENT CHECKED BY DATE
 RT. OF WAY CHECKED BY DATE
 P&ID FILE NAME

CHRISTOPHER B. BURKE ENGINEERING LTD.
 3515 West Higgins Road, Suite 600
 Chicago, Illinois 60638
 (847) 823-0500

PROFILE SURVEYED BY DATE
 GRADES CHECKED BY DATE
 PLAN NOTE BOOK NO.
 SURVEYED BY DATE
 ALIGNMENT CHECKED BY DATE
 RT. OF WAY CHECKED BY DATE
 P&ID FILE NAME



INTERCONNECT PLAN LEGEND

	PROPOSED	EXISTING
CONTROLLER		
HANDHOLE		
DOUBLE HANDHOLE		
HEAVY-DUTY HANDHOLE		
G.S. CONDUIT IN TRENCH (T) OR PUSHED (P)		
DETECTOR LOOP		
SYSTEM	S	I
INTERSECTION	IP	I
UNIT DUCT	UD	
COMMON TRENCH	CT	
JUNCTION BOX		

RESTORATION OF WORK AREA. RESTORATION OF THE TRAFFIC SIGNAL WORK AREA SHALL BE INCIDENTAL TO THE RELATED PAY ITEM SUCH AS FOUNDATION, CONDUIT, HANDHOLE, TRENCH AND BACKFILL, ETC., AND NO EXTRA COMPENSATION SHALL BE ALLOWED. ALL ROADWAY SURFACES SUCH AS SHOULDERS, MEDIANS, SIDEWALKS, PAVEMENT, ETC. SHALL BE REPLACED IN KIND. ALL DAMAGE TO MOWED LAWNS SHALL BE REPLACED WITH AN APPROVED SOD, AND ALL DAMAGE TO UNMOWED FIELDS SHALL BE SEEDED IN ACCORDANCE WITH STANDARD SPECIFICATIONS 252 AND 250 RESPECTIVELY.

FILE NAME = N:\kanecounty\078616\Traffic\INT6_078616.dgn	USER NAME = MWILLIAM	DESIGNED -	REVISED -	STATE OF ILLINOIS DEPARTMENT OF TRANSPORTATION	INTERCONNECT PLAN RANDALL ROAD IL RTE 72 TO BINNIE ROAD	F.A.P. RTE. 336	SECTION 06-00346-00-TL	COUNTY KANE	TOTAL SHEETS 69	SHEET NO. 53	
	PLOT SCALE = 5/8"	DRAWN -	REVISED -			CONTRACT NO. 63011					
	PLOT DATE = 1/26/2008	CHECKED -	REVISED -			FED. ROAD DIST. NO. ILLINOIS FED. AID PROJECT					
		DATE -	REVISED -								