

F.A.I. RTE.	SECTION	COUNTY	TOTAL SHEETS	SHEET NO.
64	D7 SAFETY 2008-4	WAYNE	51	1
FED. ROAD DIST. NO.	ILLINOIS	CONTRACT NO. 74285		

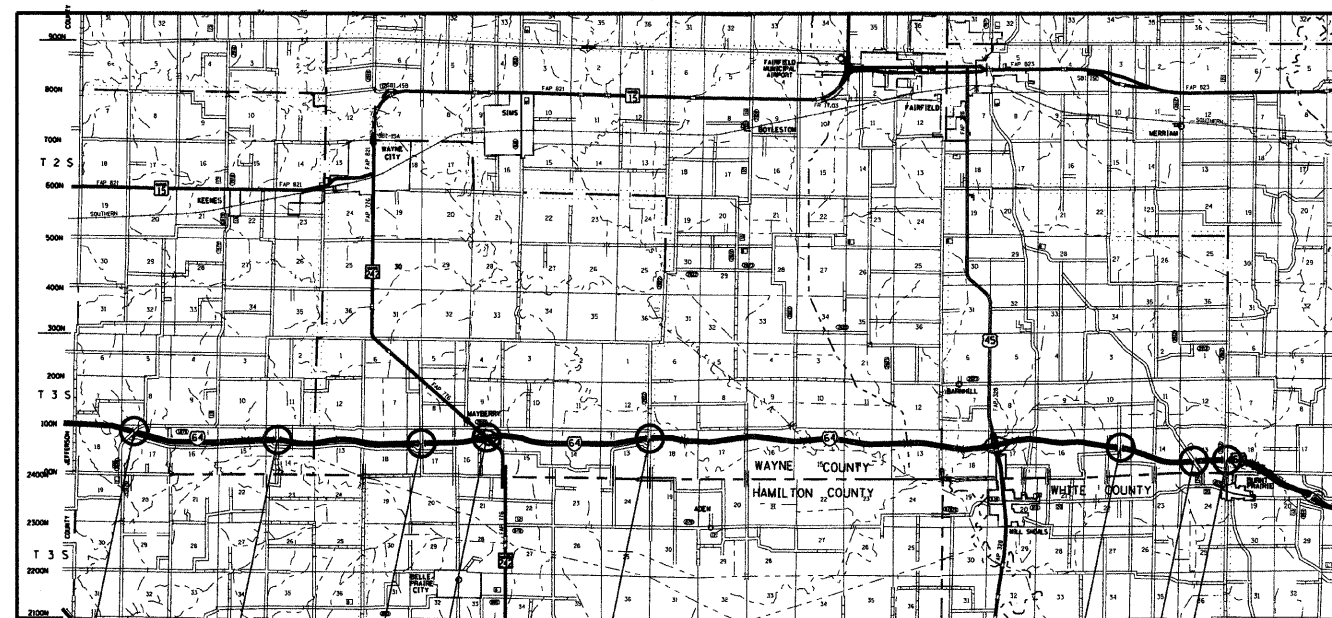
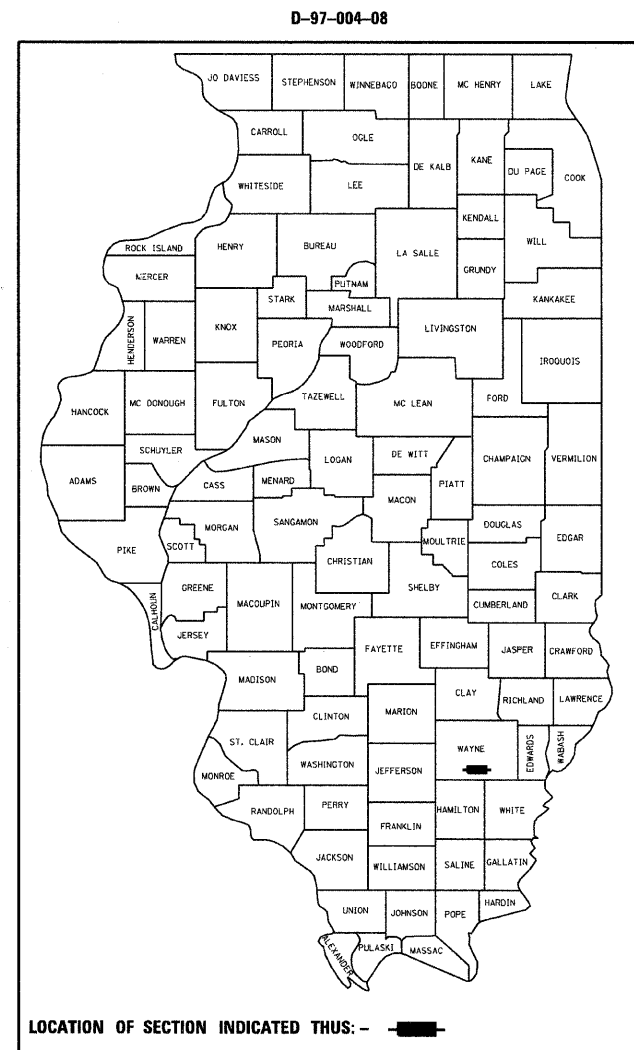
STATE OF ILLINOIS
DEPARTMENT OF TRANSPORTATION
DIVISION OF HIGHWAYS

**PROPOSED
HIGHWAY PLANS**

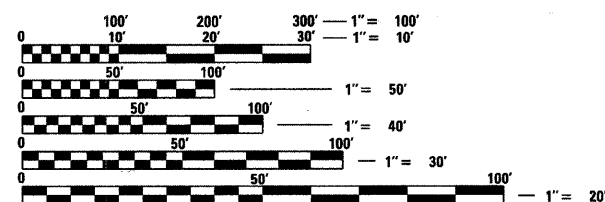
FAI ROUTE 64
SECTION D7 SAFETY 2008-4
PROJECT: ACHSIP-064-3(085)090
WAYNE COUNTY
C-97-007-08



FOR INDEX OF SHEETS, SEE SHEET NO. 2



ADT = 9800



FULL SIZE PLANS HAVE BEEN PREPARED USING STANDARD ENGINEERING SCALES. REDUCED SIZED PLANS WILL NOT CONFORM TO STANDARD SCALES. IN MAKING MEASUREMENTS ON REDUCED PLANS, THE ABOVE SCALES MAY BE USED.

J.U.L.I.E.
JOINT UTILITY LOCATION INFORMATION FOR EXCAVATION
1-800-892-0123
OR 811

SN 096-0033
STA. 3381 + 08.10

SN 096-0034
STA. 3539 + 48.96

SN 096-0035
STA. 3693 + 17.29

SN 096-0032
STA. 3767 + 50.00

SN 096-0031
STA. 3950 + 35.82

SN 096-0038
STA. 4588 + 28.84

SN 096-0037
STA. 4553 + 07.84

SN 096-0036
STA. 4468 + 01.73

PROJECT ENGINEER: GARY WELTON
PROJECT MANAGER: JEFF DAVISON

CONTRACT NO. 74285

STATE OF ILLINOIS
DEPARTMENT OF TRANSPORTATION
DIVISION OF HIGHWAYS

SUBMITTED January 30 2008

Christine M. Reed
DEPUTY DIRECTOR OF HIGHWAYS, REGION ENGINEER

March 21, 20 08
Eric E. Hamel
INTERIM ENGINEER OF DESIGN AND ENVIRONMENT

March 21, 20 08
Christine M. Reed
DIRECTOR OF HIGHWAYS, CHIEF ENGINEER

**PRINTED BY THE AUTHORITY
OF THE STATE OF ILLINOIS**

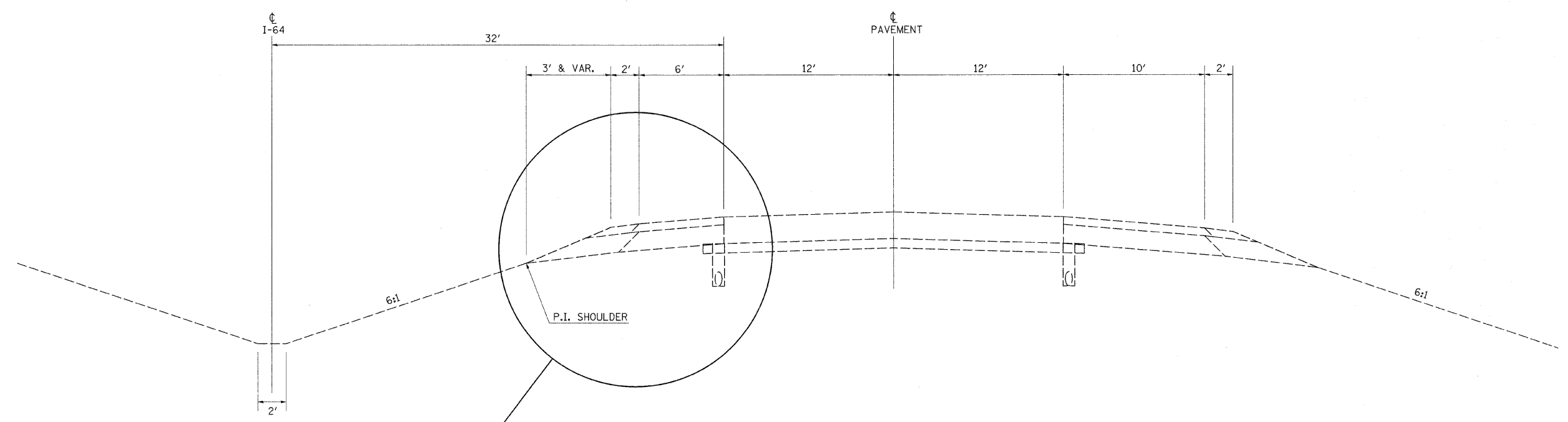
SUMMARY OF QUANTITIES			TOTAL QUANTITIES	CONSTRUCTION TYPE CODE						
CODE NO	ITEM	UNIT		I-64 4 LANE FED 90% STATE 10%	I-64 4 LANE FED 90% STATE 10%	I-64 SN 096-0033 FED 90% STATE 10%	I-64 SN 096-0032 FED 90% STATE 10%	I-64 SN 096-0036 FED 90% STATE 10%	I-64 SN 096-0037 FED 90% STATE 10%	I-64 SN 096-0038 FED 90% STATE 10%
				SFTY-3J	SFTY-3N	SFTY-2A	SFTY-2A	SFTY-2A	SFTY-2A	SFTY-2A
20200100	EARTH EXCAVATION	CU YD	26		26					
20400800	FURNISHED EXCAVATION	CU YD	1348		1348					
25000200	SEEDING, CLASS 2	ACRE	3.5	0.14	3.36					
25000400	NITROGEN FERTILIZER NUTRIENT	POUND	318	13	305					
25000500	PHOSPHORUS FERTILIZER NUTRIENT	POUND	318	13	305					
25000600	POTASSIUM FERTILIZER NUTRIENT	POUND	318	13	305					
25100115	MULCH, METHOD 2	ACRE	3.5	0.14	3.36					
28000250	TEMPORARY EROSION CONTROL SEEDING	POUND	353	14	339					
28000500	INLET AND PIPE PROTECTION	EACH	5		5					
48101200	AGGREGATE SHOULDERS, TYPE B	TON	70	70						
50300225	CONCRETE STRUCTURES	CU YD	20.1		2.4	7.6	3	3.9	3.2	
50800205	REINFORCEMENT BARS, EPOXY COATED	POUND	2420		310	1030	320	400	360	
60100060	CONCRETE HEADWALL FOR PIPE DRAINS	EACH	6		6					
60108200	PIPE UNDERDRAINS 6" (SPECIAL)	FOOT	27		27					
63000000	STEEL PLATE BEAM GUARD RAIL, TYPE A	FOOT	450	450						
63100045	TRAFFIC BARRIER TERMINAL, TYPE 2	EACH	2	2						
63100167	TRAFFIC BARRIER TERMINAL, TYPE 1 (SPECIAL) TANGENT	EACH	2	2						
63400105	GUARD POSTS	EACH	70		70					
67100100	MOBILIZATION	L SUM	1		1					
70100700	TRAFFIC CONTROL AND PROTECTION, STANDARD 701406	L SUM	1		1					
78200410	GUARDRAIL MARKERS, TYPE A	EACH	8	8						
78201000	TERMINAL MARKER - DIRECT APPLIED	EACH	2	2						
X0301280	PLUG EXISTING DRAINS	EACH	3		3					
X0349800	CONCRETE HEADWALL FOR PIPE UNDERDRAIN REMOVAL	EACH	9		9					
Z0030150	IMPACT ATTENUATORS (NON-REDIRECTIVE), TEST LEVEL 3	EACH	14		14					

Rev.

EXISTING TYPICAL CROSS SECTION

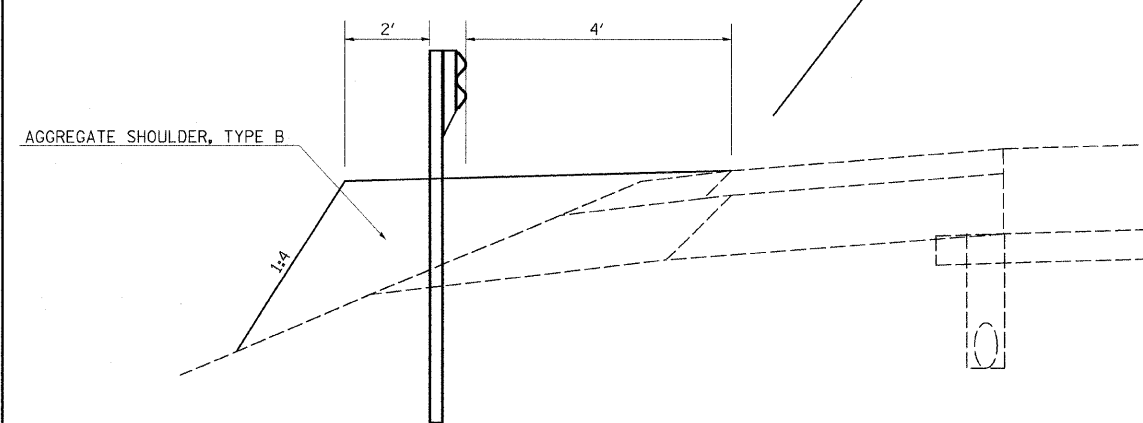
FAI-64

STATION 3378+00 TO STATION 4590+00



DETAIL "A"

EB STA. 3946+50.00 TO STA. 3950+51.39
WB STA. 3950+21.79 TO STA. 3954+10.20



FILE NAME = c:\projects\74285d\sh\ttypicals_74285.dgn	USER NAME = swartzw	DESIGNED - JLD	REVISED -	STATE OF ILLINOIS DEPARTMENT OF TRANSPORTATION	TYPICAL CROSS SECTION	F.A.I. RTE. I-64	SECTION D7 SAFETY 2008-4	COUNTY WAYNE	TOTAL SHEETS 51	SHEET NO. 4
PLOT SCALE = 20.0000' / IN.		CHECKED - DHR	REVISED -	SCALE: N/A SHEET NO. OF SHEETS STA. TO STA.		FED. ROAD DIST. NO. ILLINOIS FED. AID PROJECT		CONTRACT NO. 74285		
PLOT DATE = 1/30/2008		DATE - 01-08	REVISED -							

TRAFFIC BARRIER TERMINAL, TYPE 1, SPECIAL (TANGENT)

LOCATION	STATION	TO	STATION	EA.
RT. MED	3947+17.80		3947+67.80	1.0
LT. MED	3953+03.97		3953+53.97	1.0
TOTAL =				2.0

TRAFFIC BARRIER TERMINAL, TYPE 2

LOCATION	STATION	TO	STATION	EA.
RT. MED	3949+92.81		3950+05.31	1.0
LT. MED	3950+66.49		3950+78.97	1.0
TOTAL =				2.0

STEEL PLATE BEA. GUARDRAIL, TYPE A

LOCATION	STATION	TO	STATION	FT.
RT. MED	3947+67.81		3949+92.81	225.00
LT. MED	3950+78.97		3953+03.97	225.00
TOTAL =				450.00

NITROGEN FERTILIZER NUTRIENT

LOCATION	AREA (Acres)	LBS.
S. N. 096-0033	0.53	48
S. N. 096-0034	0.53	48
S. N. 096-0035	0.46	41
S. N. 096-0032	0.59	53
S. N. 096-0031	0.14	13
S. N. 096-0036	0.41	37
S. N. 096-0037	0.44	40
S. N. 096-0038	0.43	39
Total =		318

PHOSPHOROUS FERTILIZER NUTRIENT

LOCATION	AREA (Acres)	LBS.
S. N. 096-0033	0.53	48
S. N. 096-0034	0.53	48
S. N. 096-0035	0.46	41
S. N. 096-0032	0.59	53
S. N. 096-0031	0.14	13
S. N. 096-0036	0.41	37
S. N. 096-0037	0.44	40
S. N. 096-0038	0.43	39
Total =		317.7

Location	Earth Excavation	Earth Excavation	Embankment	Earthwork Balance
	CU. YD.	Adl. for Shrinkage		Waste (+)/Shortage (-)
	CU. YD.	CU. YD.	CU. YD.	CU. YD.
S. N. 096-0033 STA. 3379+08.10 TO 3383+08.10	8	6	96	-90
S. N. 096-0034 STA. 3537+48.96 TO 3541+48.96	1	0	247	-247
S. N. 096-0035 STA. 3691+17.29 TO 3684+67.29	0	0	167	-167
S. N. 096-0032 STA. 3765+25.00 TO 3769+75.00	12	9	197	-188
S. N. 096-0036 STA. 4466+01.73 TO 4469+10.84	1	0	188	-188
S. N. 096-0037 STA. 4552+03.81 TO 4555+32.06	3	2.25	230	-227.75
S. N. 096-0038 STA. 4586+28.84 TO 4589+53.84	1	0	240	-240
Total	26	17.25	1365	-1348

TERMINAL MARKERS, DIRECT APPLIED

LOCATION	STATION	EA.
RT. MED	3947+17.80	1.0
LT. MED	3953+53.97	1.0
TOTAL =		2.0

PLUG EXISTING DRAINS

LOCATION	STATION	EA.
RT. MED	3692+54.10	1
LT. MED	3693+75.72	1
RT. MED	4467+36.98	1
TOTAL		3

GUARDRAIL MARKERS, TYPE A

LOCATION	STATION	TO	STATION	LENGTH	EA.
RT. MED	3947+17.80		3950+05.31	287.5	4
LT. MED	3950+66.49		3953+53.97	287.5	4
TOTAL =					8

TEMPORARY EROSION CONTROL SEEDINGS

LOCATION	AREA (Acres)	Lbs.
S. N. 096-0033	0.53	53.0
S. N. 096-0034	0.53	53.0
S. N. 096-0035	0.46	46.0
S. N. 096-0032	0.59	59.0
S. N. 096-0031	0.14	14.0
S. N. 096-0036	0.41	41.0
S. N. 096-0037	0.44	44.0
S. N. 096-0038	0.43	43.0
Total =		353.0

CONCRETE HEADWALL FOR PIPE DRAIN, REMOVAL

LOCATION	STATION	EACH
LT. MED	3382+49.03	1.0
RT. MED	3382+58.10	1.0
RT. MED	3692+54.10	1.0
LT. MED	3693+75.72	1.0
RT. MED	3766+05.42	1.0
RT. MED	4467+36.98	1.0
RT. MED	4554+99.23	1.0
LT. MED	4554+99.23	1.0
LT. MED	4589+40.77	1.0
TOTAL		9.0

CONCRETE HEADWALLS FOR PIPE DRAINS

LOCATION	STATION	EACH
LT. MED	3382+49.03	1.0
RT. MED	3382+58.10	1.0
RT. MED	3766+05.42	1.0
RT. MED	4554+99.23	1.0
LT. MED	4554+99.23	1.0
LT. MED	4589+40.77	1.0
TOTAL		6.0

PIPE UNDERDRAIN, 6" (SPECIAL)

LOCATION	STATION	LENGTH (FOOT)
LT. MED	3382+49.03	7.5
RT. MED	3766+05.42	14.5
LT. MED	4554+99.18	5.0
Total =		27.0

SEEDING, CLASS 2

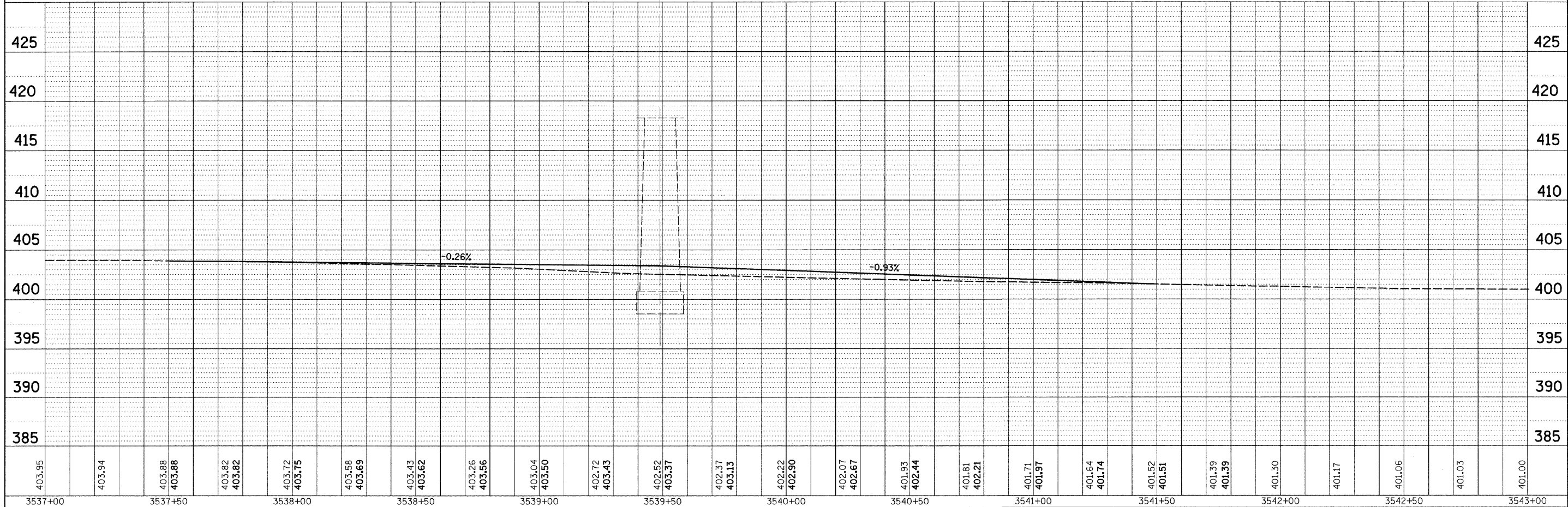
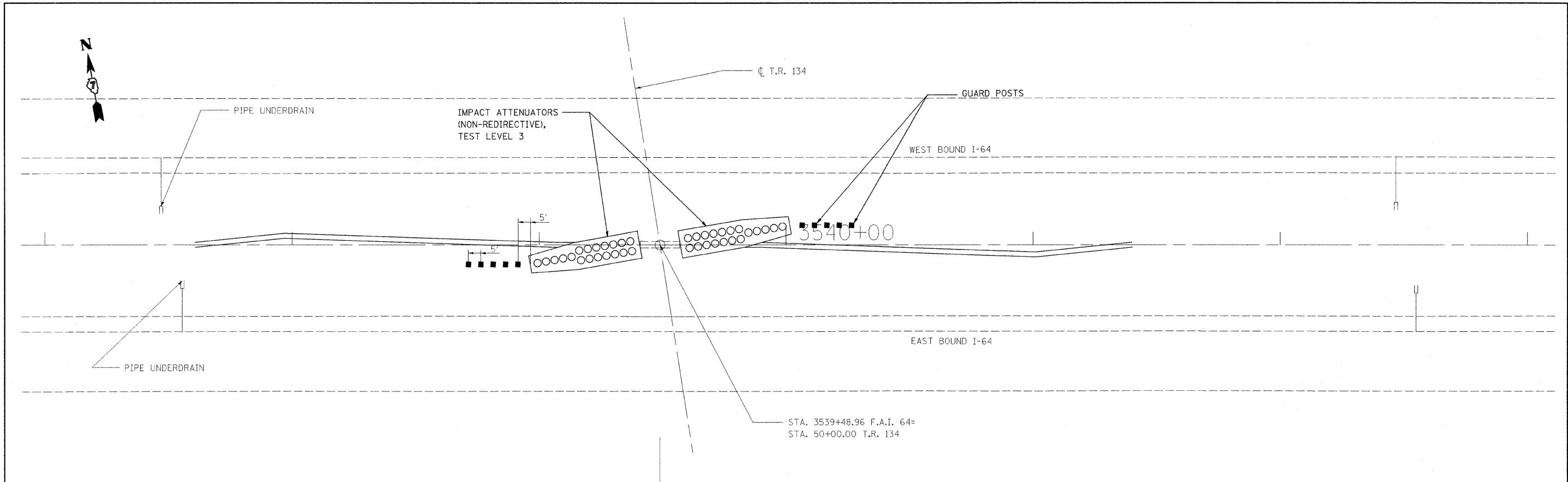
LOCATION	AREA (Acres)	
S. N. 096-0033	0.53	
S. N. 096-0034	0.53	
S. N. 096-0035	0.46	
S. N. 096-0032	0.59	
S. N. 096-0031	0.14	
S. N. 096-0036	0.41	
S. N. 096-0037	0.44	
S. N. 096-0038	0.43	
Total =		3.5

AGGREGATE SHOULDERS, TYPE B

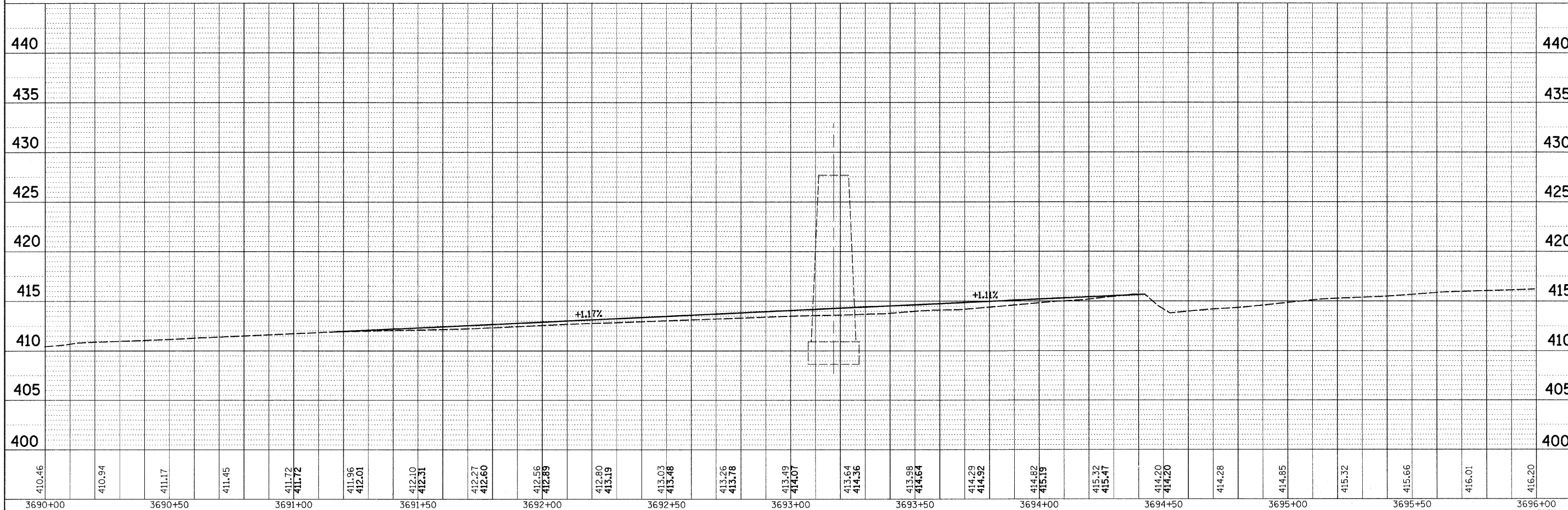
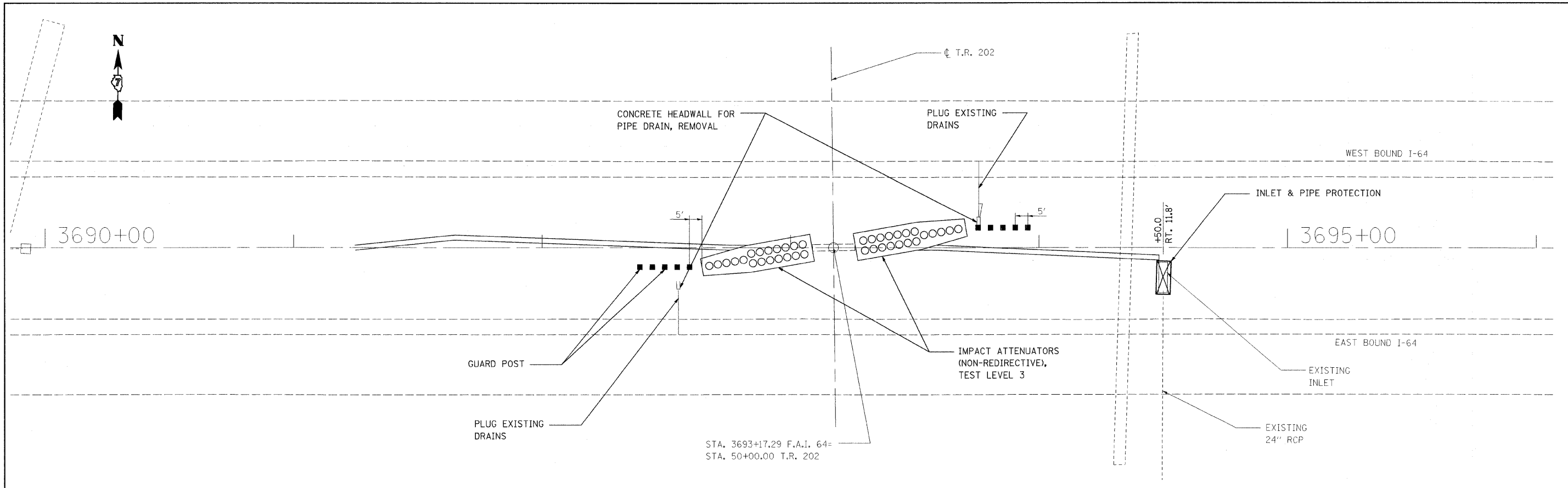
LOCATION	LENGTH	CU YDS	TONS
RT 3946+50.00 TO 3950+50.00	400.00	16	33.0
LT 3950+25.00 TO 3954+25.00	400.00	18	37.0
TOTAL =			70.0

PLAN	DESIGNED	DATE
NOTE BOOK	BY	
NO.		
	ALIGNED	CHECKED
	PLOTTED	DATE
	FILE NAME	

PROFILE	DESIGNED	DATE
NOTE BOOK	BY	
NO.		
	GRADES	CHECKED
	PLOTTED	DATE
	STRUCTURE	NOTATIONS

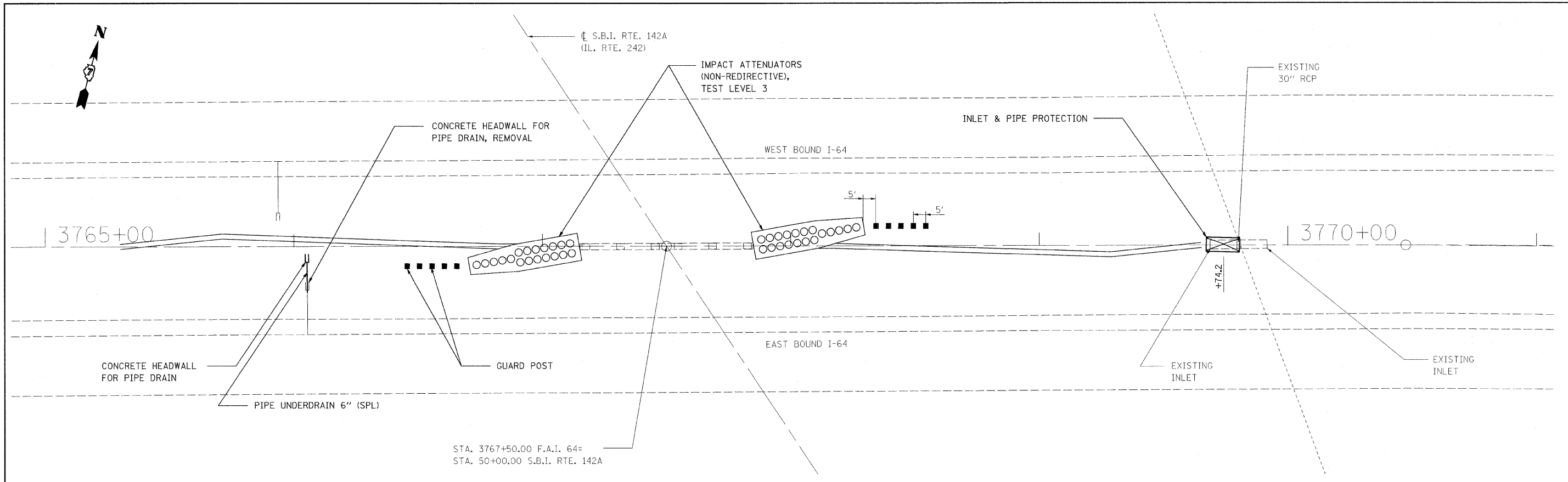


FILE NAME =	USER NAME = smartzrx	DESIGNED - JLD	REVISED -	STATE OF ILLINOIS DEPARTMENT OF TRANSPORTATION	SN 096-0034	F.A.I. RTE.	SECTION	COUNTY	TOTAL SHEETS	SHEET NO.
ca:\projects\74285d\shp\p_74285.dgn	PLOT SCALE = 28.0000' / IN.	DRAWN - RWS	REVISED -			64	D7 SAFETY 2008-4	WAYNE	51	7
	PLOT DATE = 1/30/2008	CHECKED - DHR	REVISED -			CONTRACT NO. 74285				
		DATE - 01-08	REVISED -			SCALE: 20	SHEET NO. OF SHEETS	STA. TO STA.	FED. ROAD DIST. NO.	ILLINOIS FED. AID PROJECT



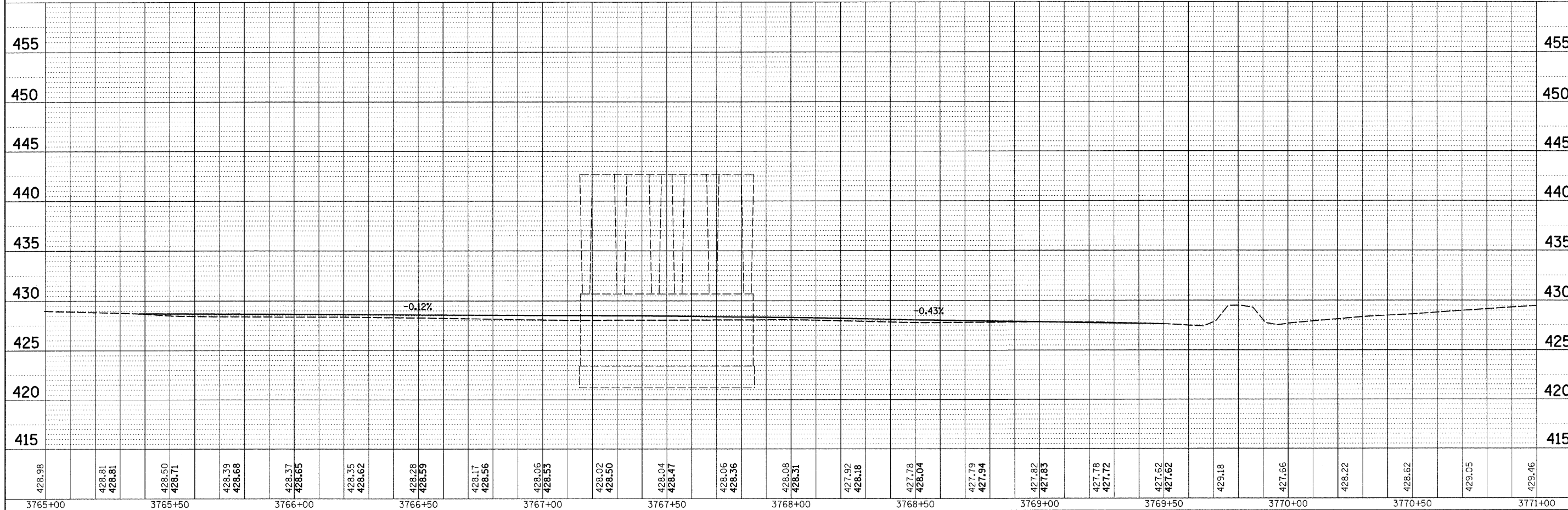
FILE NAME =	USER NAME = swortzw	DESIGNED - JLD	REVISED -	STATE OF ILLINOIS DEPARTMENT OF TRANSPORTATION	SN 096-0035	F.A.I. RTE.	SECTION	COUNTY	TOTAL SHEETS	SHEET NO.	
c:\projects\74285\dsh\tp&p_74285.dgn	PLOT SCALE = 20.0000' / IN.	DRAWN - RWS	REVISED -			64	D7 SAFETY 2008-4	WAYNE	51	8	
PLOT DATE = 1/30/2008	DATE - 01-08	CHECKED - DHR	REVISED -			CONTRACT NO. 74285					
		DATE - 01-08	REVISED -			ILLINOIS FED. AID PROJECT					

SCALE: 20 SHEET NO. OF SHEETS STA. TO STA.



PLAN	REVISIONS	DATE
NO.	NO.	
NO.	NO.	
NO.	NO.	
NO.	NO.	
NO.	NO.	
NO.	NO.	
NO.	NO.	
NO.	NO.	
NO.	NO.	

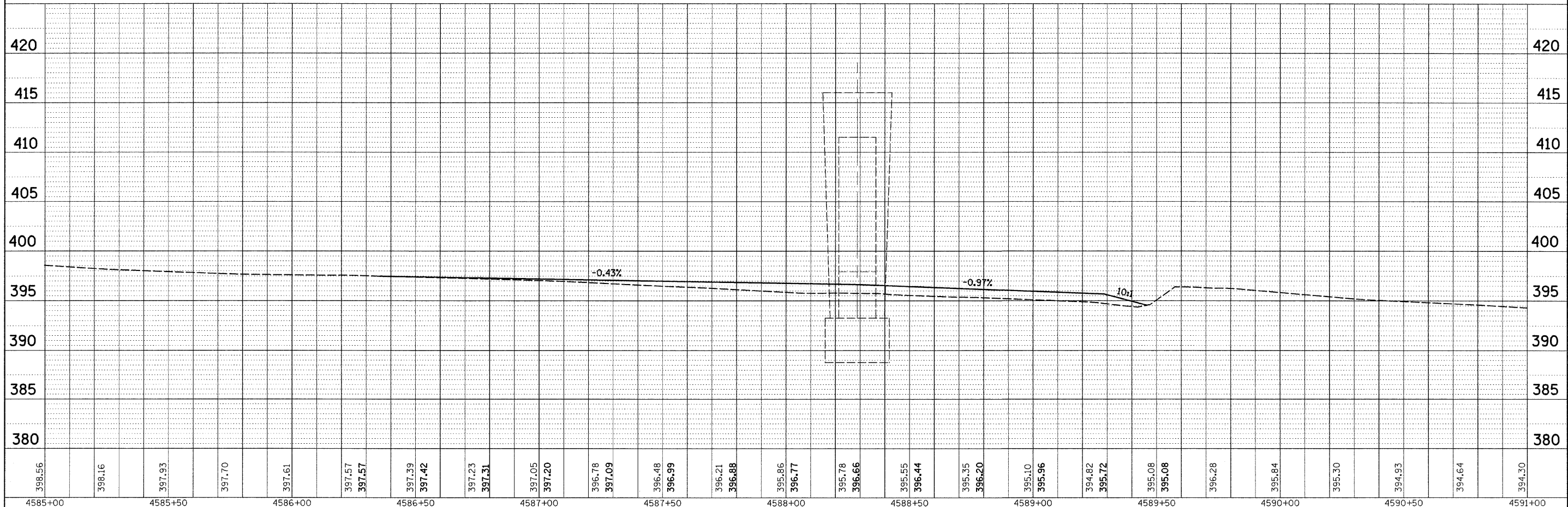
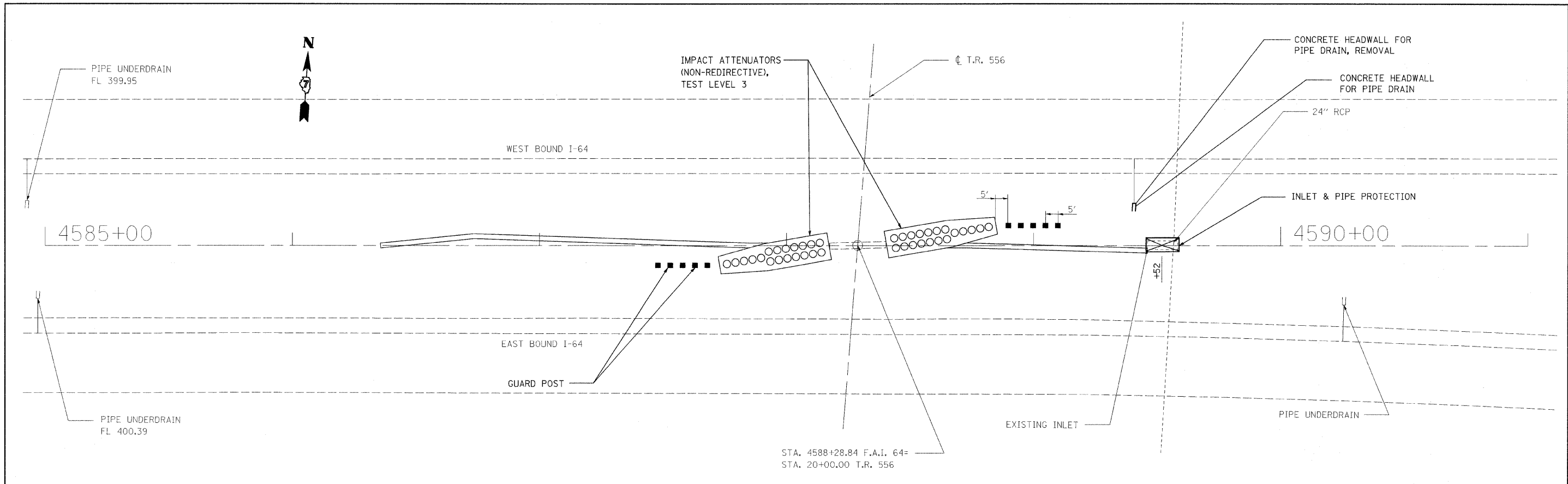
PROFILE	REVISIONS	DATE
NO.	NO.	
NO.	NO.	
NO.	NO.	
NO.	NO.	
NO.	NO.	
NO.	NO.	
NO.	NO.	
NO.	NO.	
NO.	NO.	



FILE NAME =	USER NAME = swortzrw	DESIGNED - JLD	REVISED -	STATE OF ILLINOIS DEPARTMENT OF TRANSPORTATION	SN 096-0032	F.A.I. RTE.	SECTION	COUNTY	TOTAL SHEETS	SHEET NO.
c:\projects\74285d\shp&p_74285.dgn	PLOT SCALE = 20.0000' / IN.	DRAWN - RWS	REVISED -			64	D7 SAFETY 2008-4	WAYNE	51	9
PLOT DATE = 1/30/2008	DATE - 01-08	CHECKED - DHR	REVISED -			CONTRACT NO. 74285				
		DATE - 01-08	REVISED -			ILLINOIS FED. AID PROJECT				

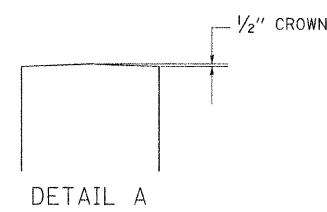
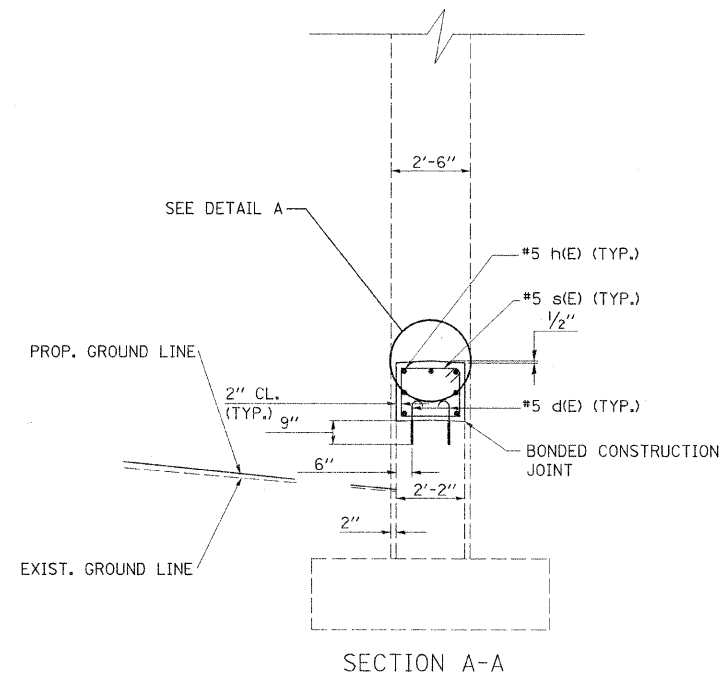
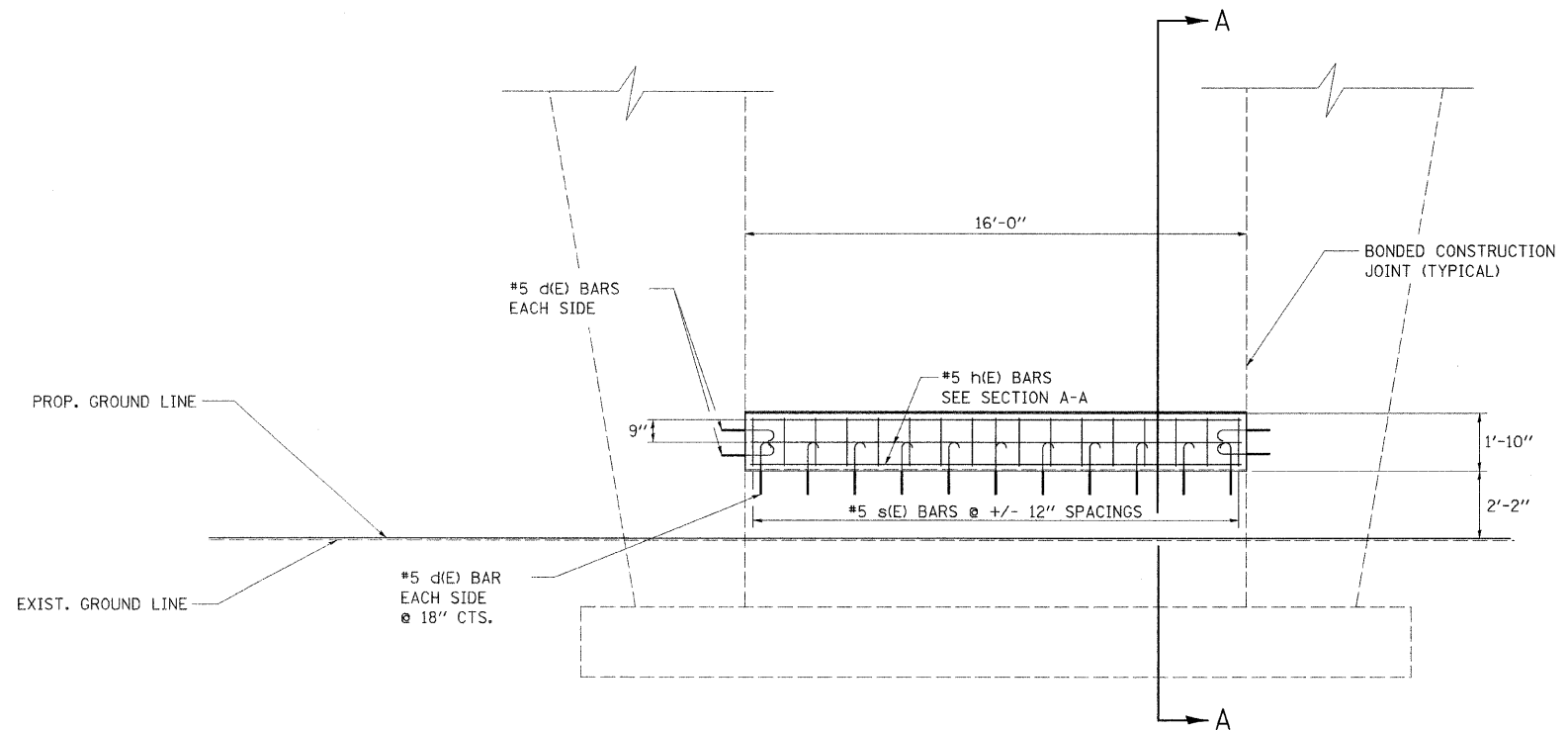
PLAN	REVISION	DATE
NO.	PLOTTED	
NO.	ALIGNMENT CHECKED	
NO.	GRADES CHECKED	
NO.	STRUCTURE NOTATIONS CHNG	
NO.	ADD FILE NAME	

PROFILE	REVISION	DATE
NO.	PLOTTED	
NO.	GRADES CHECKED	
NO.	STRUCTURE NOTATIONS CHNG	
NO.	ADD FILE NAME	



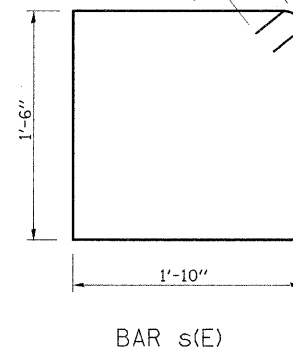
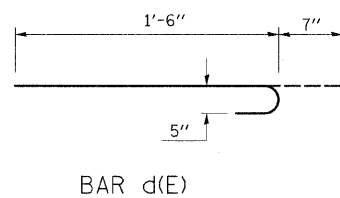
FILE NAME = c:\projects\74285\d\shp\p.74285.dgn	USER NAME = swbrtzrw	DESIGNED - JLD	REVISED -	STATE OF ILLINOIS DEPARTMENT OF TRANSPORTATION	SN 096-0038	F.A.I. RTE. 64	SECTION D7 SAFETY 2008-4	COUNTY WAYNE	TOTAL SHEETS 51	SHEET NO. 13
PLOT SCALE = 20,0000' / IN.	CHECKED - DHR	REVISED -	CONTRACT NO. 74285							
PLOT DATE = 1/30/2008	DATE - 01-08	REVISED -	ILLINOIS FED. AID PROJECT							
SCALE: 20		SHEET NO. OF SHEETS STA. TO STA.								

DETAIL OF CRASHWALL EXTENSION



BAR TABLE

BAR	QTY.	SIZE	LENGTH	SHAPE
d(E)	30	#5	2'-1"	
s(E)	17	#5	7'-7"	
h(E)	7	#5	15'-8"	



BILL OF MATERIALS

ITEM	UNIT	QUANTITY
CONCRETE STRUCTURES	CU.YD.	2.4
REINFORCEMENT BARS, EPOXY COATED	LB.	310

GENERAL NOTES

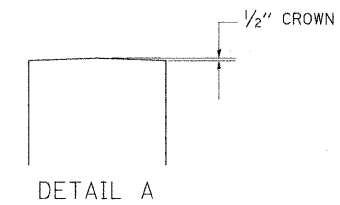
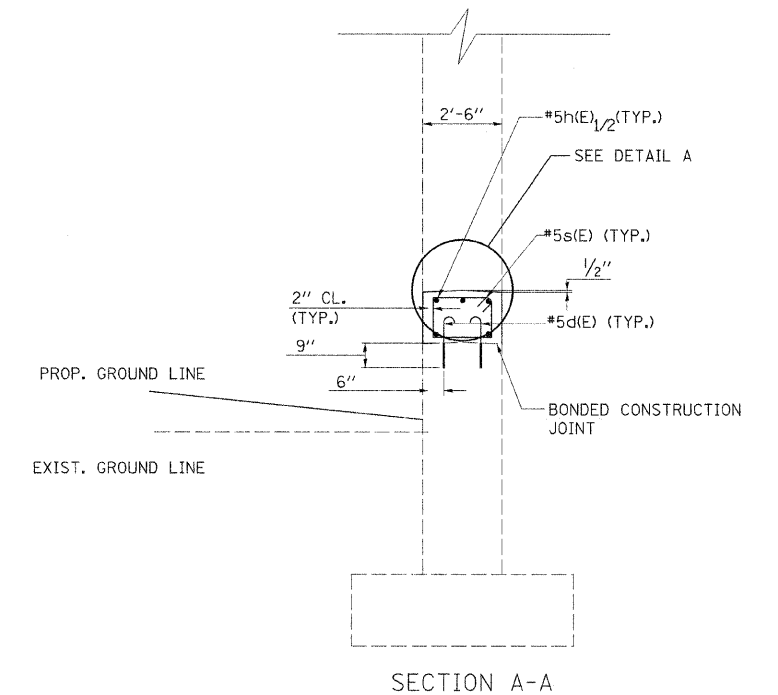
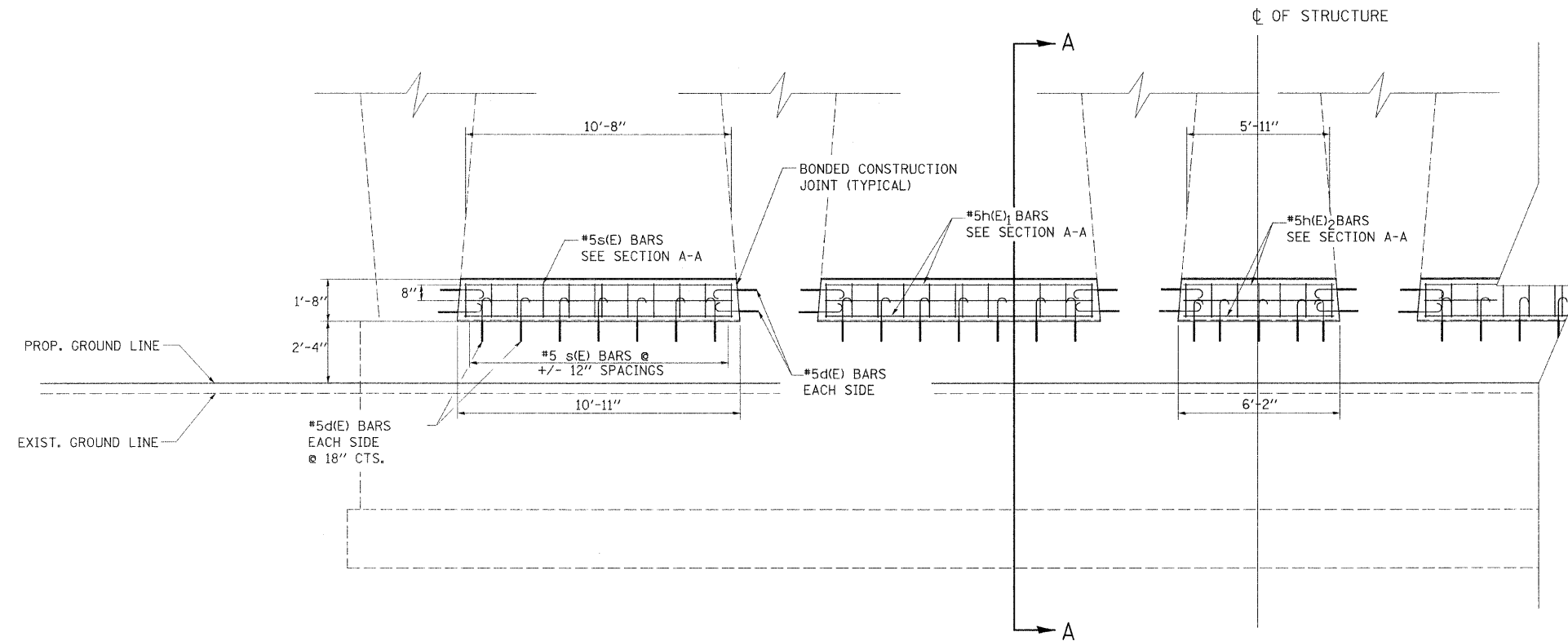
EPOXY GROUTING SHALL BE DONE IN ACCORDANCE WITH ARTICLE 584 OF THE STANDARD SPECIFICATIONS. THE DRILLED HOLES FOR THE d(E) BARS SHALL BE 1/4" LARGER THAN THE DIAMETER OF THE BAR. THE COST OF THE EPOXY GROUTING AND DRILLING SHALL BE INCLUDED IN THE COST OF REINFORCEMENT BARS, EPOXY COATED.

REINFORCEMENT BARS SHALL CONFORM TO THE REQUIREMENTS OF ASTM A 706 Gr 60 (IL MODIFIED). SEE SPECIAL PROVISIONS

PLAN DIMENSIONS AND DETAILS RELATIVE TO THE EXISTING STRUCTURE HAVE BEEN TAKEN FROM EXISTING PLANS AND ARE SUBJECT TO NOMINAL CONSTRUCTION VARIATIONS. IT SHALL BE THE CONTRACTOR'S RESPONSIBILITY TO VERIFY SUCH DIMENSIONS AND DETAILS IN THE FIELD AND MAKE NECESSARY APPROVED ADJUSTMENTS PRIOR TO CONSTRUCTION OR ORDERING OF MATERIALS. SUCH VARIATIONS SHALL NOT BE CAUSE FOR ADDITIONAL COMPENSATION FOR A CHANGE IN THE SCOPE OF THE WORK. HOWEVER, THE CONTRACTOR WILL BE PAID FOR THE QUANTITY ACTUALLY FURNISHED AT THE UNIT PRICE FOR THE WORK.

REINFORCEMENT BARS LABELED (E) ARE EPOXY COATED BARS

DETAIL OF CRASHWALL EXTENSION

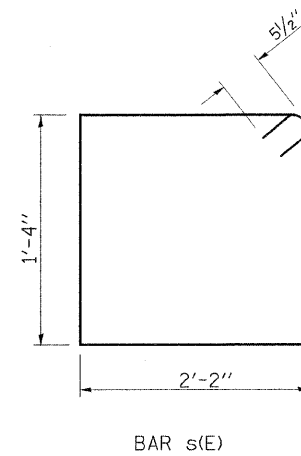
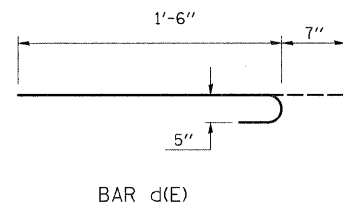


BILL OF MATERIALS

ITEM	UNIT	QUANTITY
CONCRETE STRUCTURES	CU.YD.	7.6
REINFORCEMENT BARS, EPOXY COATED	LB.	1030

BAR TABLE

BAR	QTY.	SIZE	LENGTH	SHAPE
d(E)	106	#5	2'-1"	
s(E)	55	#5	7'-11"	
h(E)1	28	#5	10'-4"	
h(E)2	7	#5	5'-7"	



GENERAL NOTES

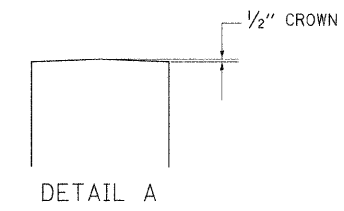
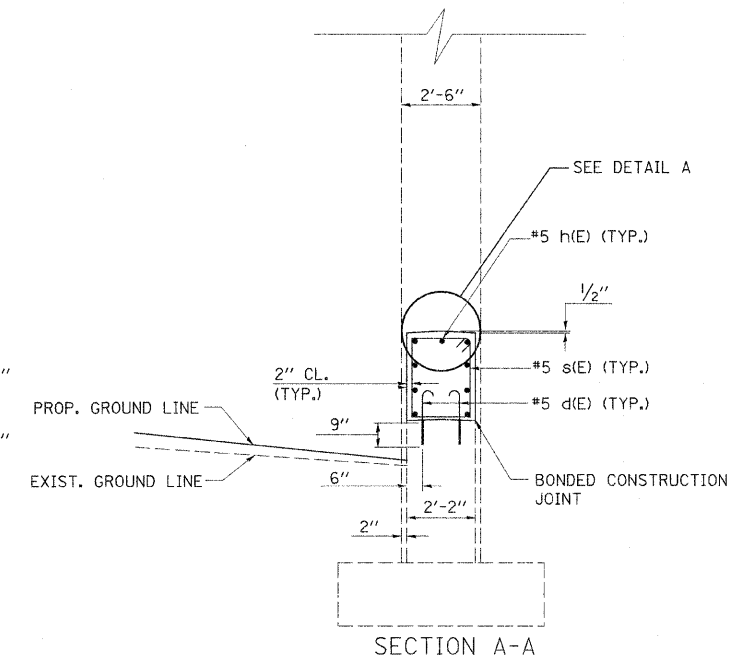
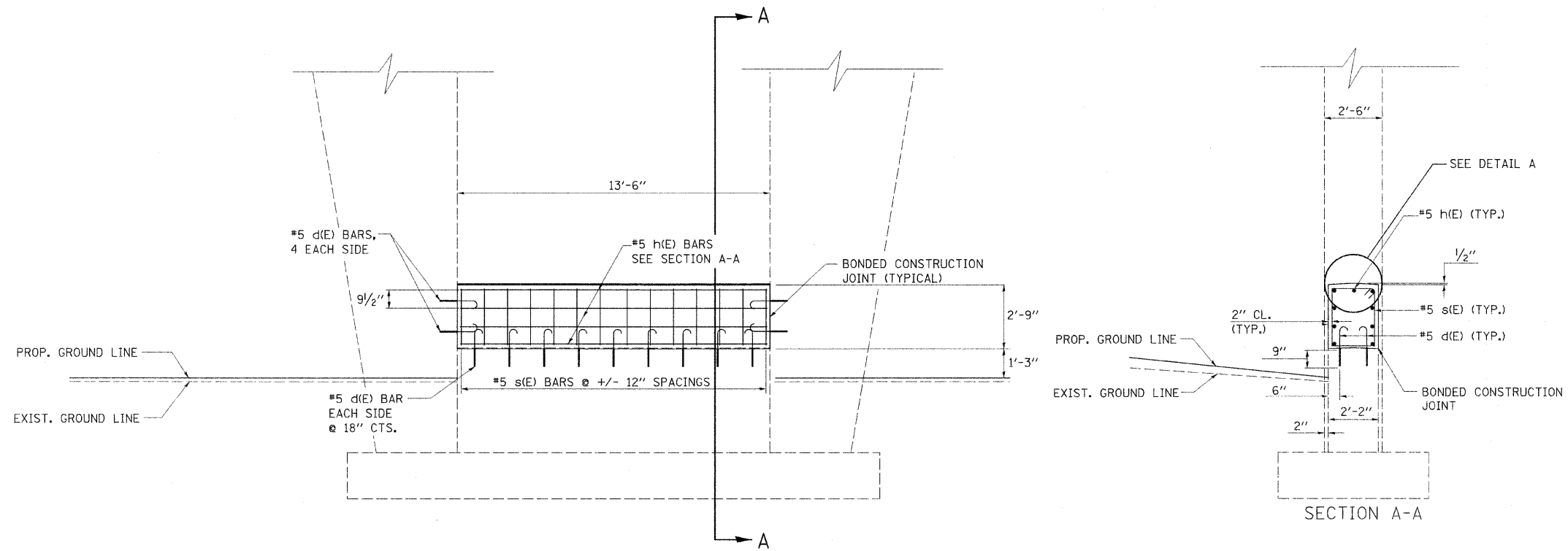
EPOXY GROUTING SHALL BE DONE IN ACCORDANCE WITH ARTICLE 584 OF THE STANDARD SPECIFICATIONS. THE DRILLED HOLES FOR THE d(E) BARS SHALL BE 1/4" LARGER THAN THE DIAMETER OF THE BAR. THE COST OF THE EPOXY GROUTING AND DRILLING SHALL BE INCLUDED IN THE COST OF REINFORCEMENT BARS, EPOXY COATED.

REINFORCEMENT BARS SHALL CONFORM TO THE REQUIREMENTS OF ASTM A 706 Gr 60 (IL MODIFIED). SEE SPECIAL PROVISIONS

PLAN DIMENSIONS AND DETAILS RELATIVE TO THE EXISTING STRUCTURE HAVE BEEN TAKEN FROM EXISTING PLANS AND ARE SUBJECT TO NOMINAL CONSTRUCTION VARIATIONS. IT SHALL BE THE CONTRACTOR'S RESPONSIBILITY TO VERIFY SUCH DIMENSIONS AND DETAILS IN THE FIELD AND MAKE NECESSARY APPROVED ADJUSTMENTS PRIOR TO CONSTRUCTION OR ORDERING OF MATERIALS. SUCH VARIATIONS SHALL NOT BE CAUSE FOR ADDITIONAL COMPENSATION FOR A CHANGE IN THE SCOPE OF THE WORK. HOWEVER, THE CONTRACTOR WILL BE PAID FOR THE QUANTITY ACTUALLY FURNISHED AT THE UNIT PRICE FOR THE WORK.

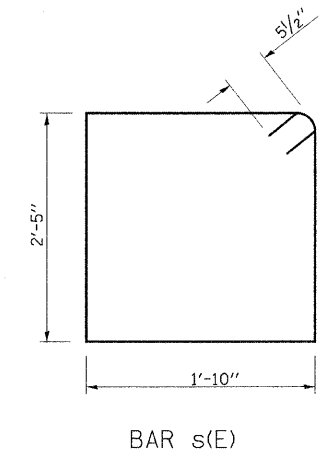
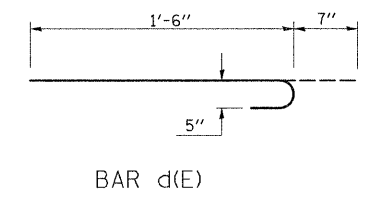
REINFORCEMENT BARS LABELED (E) ARE EPOXY COATED BARS

DETAIL OF CRASHWALL EXTENSION



BAR TABLE

BAR	QTY.	SIZE	LENGTH	SHAPE
d(E)	26	#5	2'-1"	
s(E)	14	#5	9'-7"	
h(E)	9	#5	13'-2"	



BILL OF MATERIALS

ITEM	UNIT	QUANTITY
CONCRETE STRUCTURES	CU.YD.	3.0
REINFORCEMENT BARS, EPOXY COATED	LB.	320

GENERAL NOTES

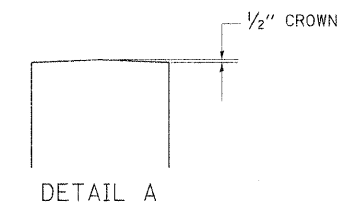
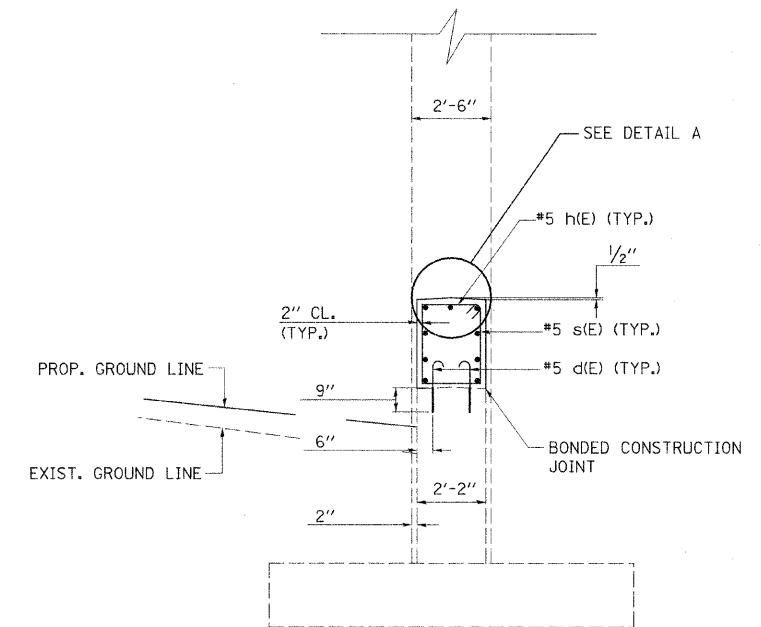
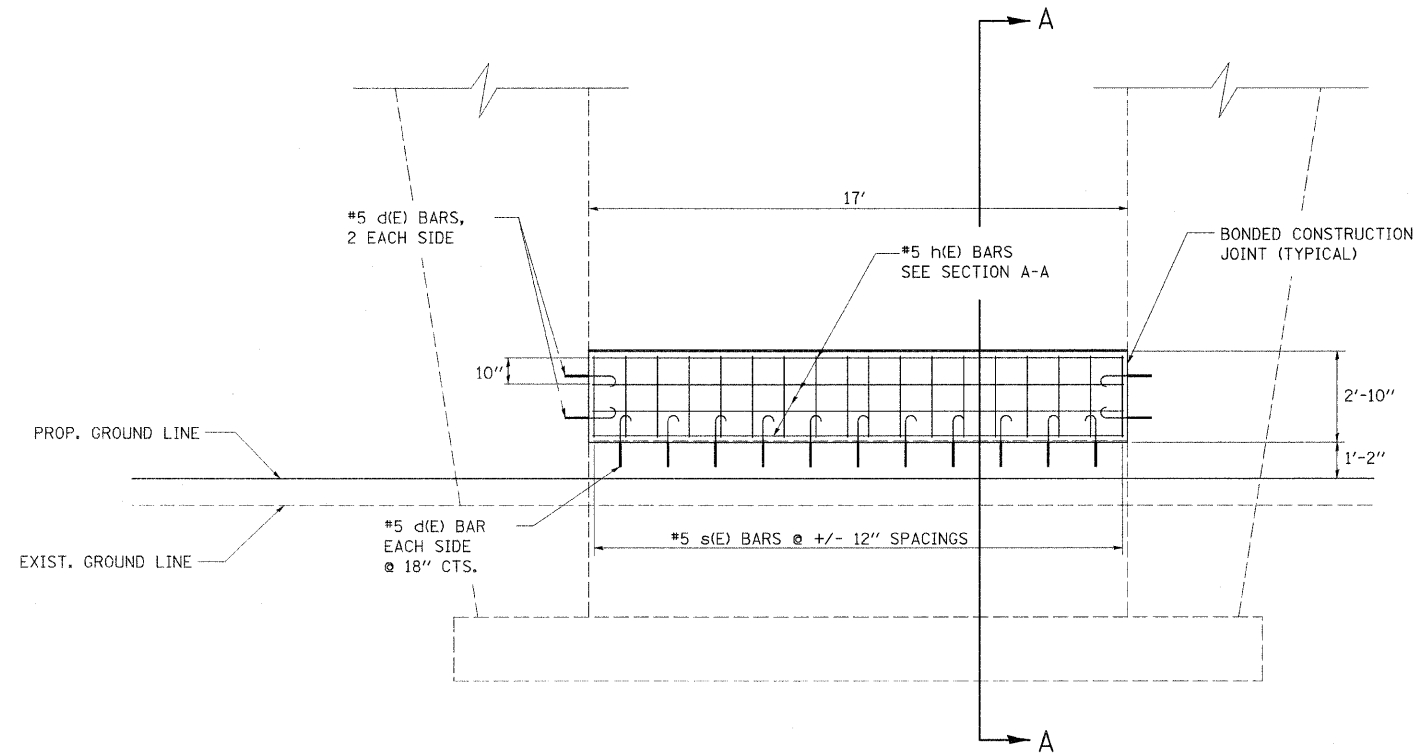
EPOXY GROUTING SHALL BE DONE IN ACCORDANCE WITH ARTICLE 584 OF THE STANDARD SPECIFICATIONS. THE DRILLED HOLES FOR THE d(E) BARS SHALL BE 1/4" LARGER THAN THE DIAMETER OF THE BAR. THE COST OF THE EPOXY GROUTING AND DRILLING SHALL BE INCLUDED IN THE COST OF REINFORCEMENT BARS, EPOXY COATED.

REINFORCEMENT BARS SHALL CONFORM TO THE REQUIREMENTS OF ASTM A 706 Gr 60 (IL MODIFIED). SEE SPECIAL PROVISIONS

PLAN DIMENSIONS AND DETAILS RELATIVE TO THE EXISTING STRUCTURE HAVE BEEN TAKEN FROM EXISTING PLANS AND ARE SUBJECT TO NOMINAL CONSTRUCTION VARIATIONS. IT SHALL BE THE CONTRACTOR'S RESPONSIBILITY TO VERIFY SUCH DIMENSIONS AND DETAILS IN THE FIELD AND MAKE NECESSARY APPROVED ADJUSTMENTS PRIOR TO CONSTRUCTION OR ORDERING OF MATERIALS. SUCH VARIATIONS SHALL NOT BE CAUSE FOR ADDITIONAL COMPENSATION FOR A CHANGE IN THE SCOPE OF THE WORK. HOWEVER, THE CONTRACTOR WILL BE PAID FOR THE QUANTITY ACTUALLY FURNISHED AT THE UNIT PRICE FOR THE WORK.

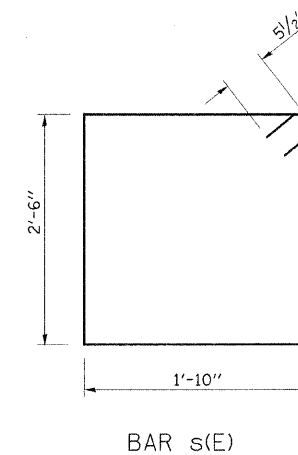
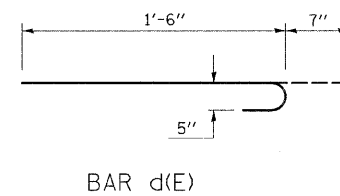
REINFORCEMENT BARS LABELED (E) ARE EPOXY COATED BARS

DETAIL OF CRASHWALL EXTENSION



BAR TABLE

BAR	QTY.	SIZE	LENGTH	SHAPE
d(E)	30	#5	2'-1"	
s(E)	18	#5	9'-7"	
h(E)	9	#5	16'-9"	



BILL OF MATERIALS

ITEM	UNIT	QUANTITY
CONCRETE STRUCTURES	CU.YD.	3.9
REINFORCEMENT BARS, EPOXY COATED	LB.	400

GENERAL NOTES

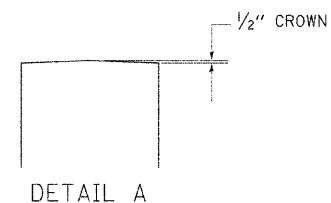
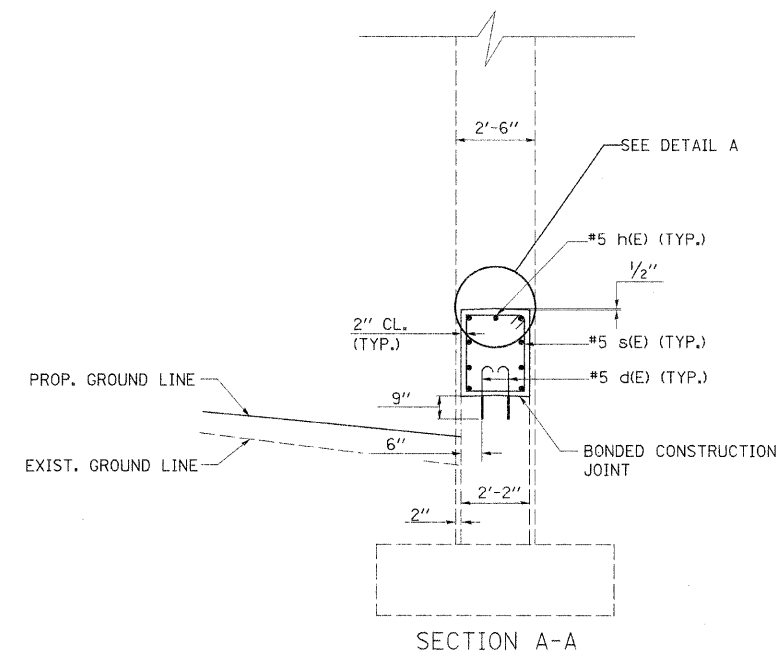
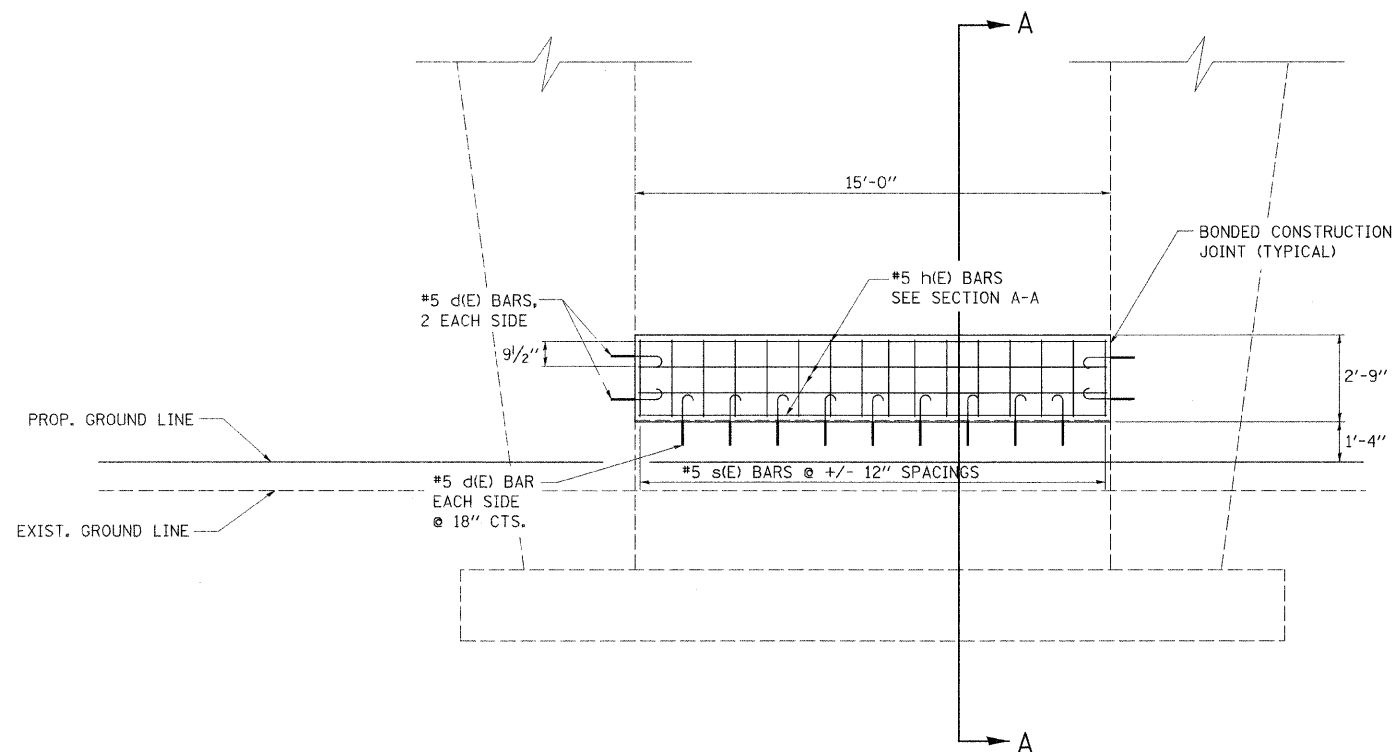
EPOXY GROUTING SHALL BE DONE IN ACCORDANCE WITH ARTICLE 584 OF THE STANDARD SPECIFICATIONS. THE DRILLED HOLES FOR THE d(E) BARS SHALL BE 1/4" LARGER THAN THE DIAMETER OF THE BAR. THE COST OF THE EPOXY GROUTING AND DRILLING SHALL BE INCLUDED IN THE COST OF REINFORCEMENT BARS, EPOXY COATED.

REINFORCEMENT BARS SHALL CONFORM TO THE REQUIREMENTS OF ASTM A 706 Gr 60 (IL MODIFIED). SEE SPECIAL PROVISIONS

PLAN DIMENSIONS AND DETAILS RELATIVE TO THE EXISTING STRUCTURE HAVE BEEN TAKEN FROM EXISTING PLANS AND ARE SUBJECT TO NOMINAL CONSTRUCTION VARIATIONS. IT SHALL BE THE CONTRACTOR'S RESPONSIBILITY TO VERIFY SUCH DIMENSIONS AND DETAILS IN THE FIELD AND MAKE NECESSARY APPROVED ADJUSTMENTS PRIOR TO CONSTRUCTION OR ORDERING OF MATERIALS. SUCH VARIATIONS SHALL NOT BE CAUSE FOR ADDITIONAL COMPENSATION FOR A CHANGE IN THE SCOPE OF THE WORK. HOWEVER, THE CONTRACTOR WILL BE PAID FOR THE QUANTITY ACTUALLY FURNISHED AT THE UNIT PRICE FOR THE WORK.

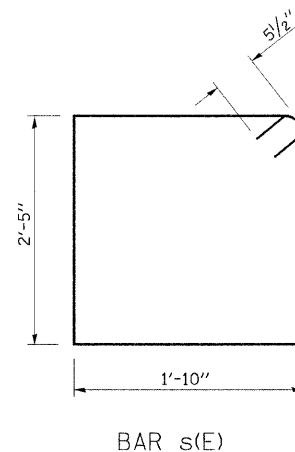
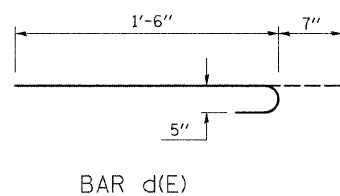
REINFORCEMENT BARS LABELED (E) ARE EPOXY COATED BARS

DETAIL OF CRASHWALL EXTENSION



BAR TABLE

BAR	QTY.	SIZE	LENGTH	SHAPE
d(E)	28	#5	2'-1"	
s(E)	16	#5	9'-5"	
h(E)	9	#5	14'-8"	



BILL OF MATERIALS

ITEM	UNIT	QUANTITY
CONCRETE STRUCTURES	CU.YD.	3.3
REINFORCEMENT BARS, EPOXY COATED	LB.	360

GENERAL NOTES

EPOXY GROUTING SHALL BE DONE IN ACCORDANCE WITH ARTICLE 584 OF THE STANDARD SPECIFICATIONS. THE DRILLED HOLES FOR THE d(E) BARS SHALL BE 1/4" LARGER THAN THE DIAMETER OF THE BAR. THE COST OF THE EPOXY GROUTING AND DRILLING SHALL BE INCLUDED IN THE COST OF REINFORCEMENT BARS, EPOXY COATED.

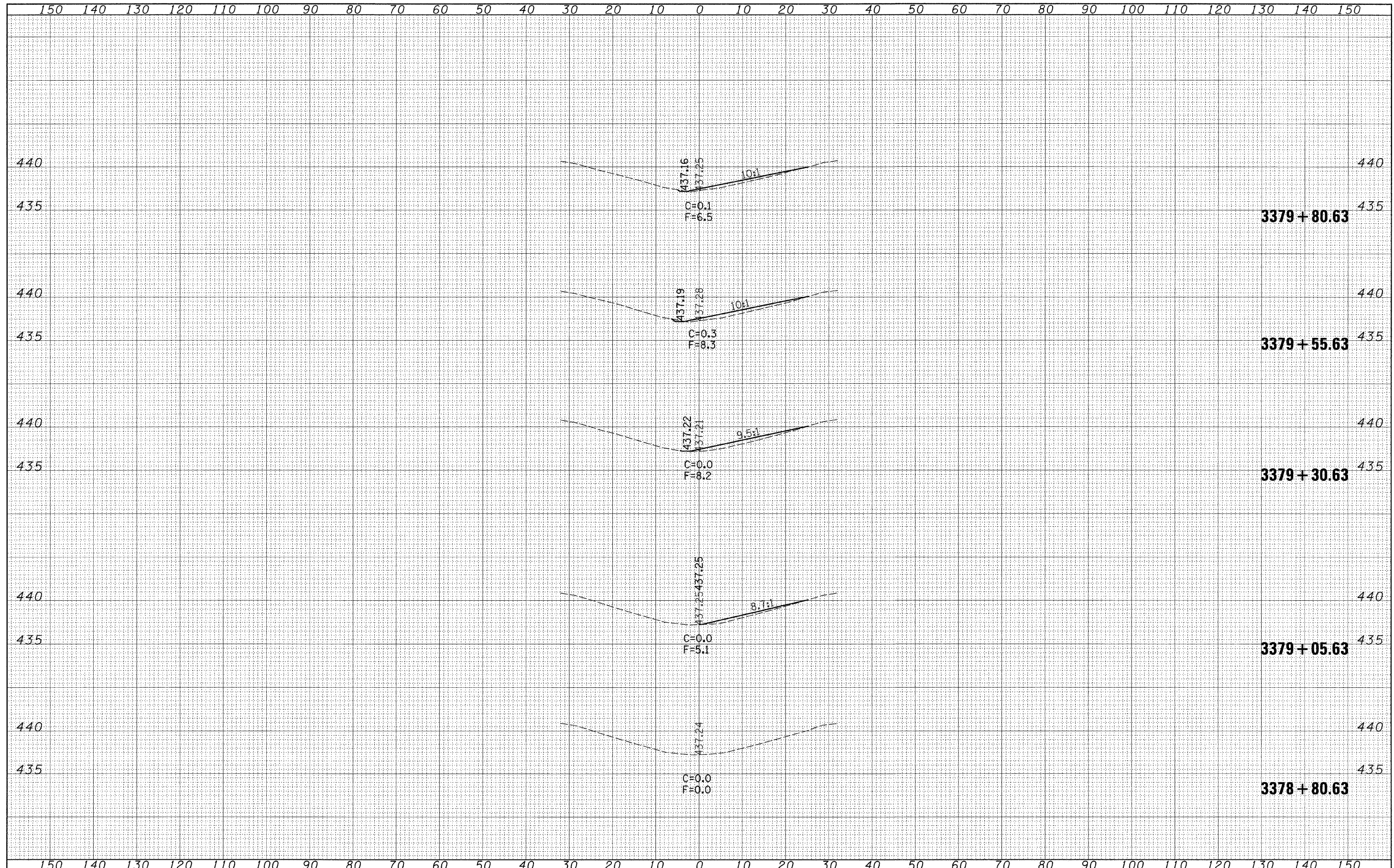
REINFORCEMENT BARS SHALL CONFORM TO THE REQUIREMENTS OF ASTM A 706 Gr 60 (IL MODIFIED). SEE SPECIAL PROVISIONS

PLAN DIMENSIONS AND DETAILS RELATIVE TO THE EXISTING STRUCTURE HAVE BEEN TAKEN FROM EXISTING PLANS AND ARE SUBJECT TO NOMINAL CONSTRUCTION VARIATIONS. IT SHALL BE THE CONTRACTOR'S RESPONSIBILITY TO VERIFY SUCH DIMENSIONS AND DETAILS IN THE FIELD AND MAKE NECESSARY APPROVED ADJUSTMENTS PRIOR TO CONSTRUCTION OR ORDERING OF MATERIALS. SUCH VARIATIONS SHALL NOT BE CAUSE FOR ADDITIONAL COMPENSATION FOR A CHANGE IN THE SCOPE OF THE WORK. HOWEVER, THE CONTRACTOR WILL BE PAID FOR THE QUANTITY ACTUALLY FURNISHED AT THE UNIT PRICE FOR THE WORK.

REINFORCEMENT BARS LABELED (E) ARE EPOXY COATED BARS

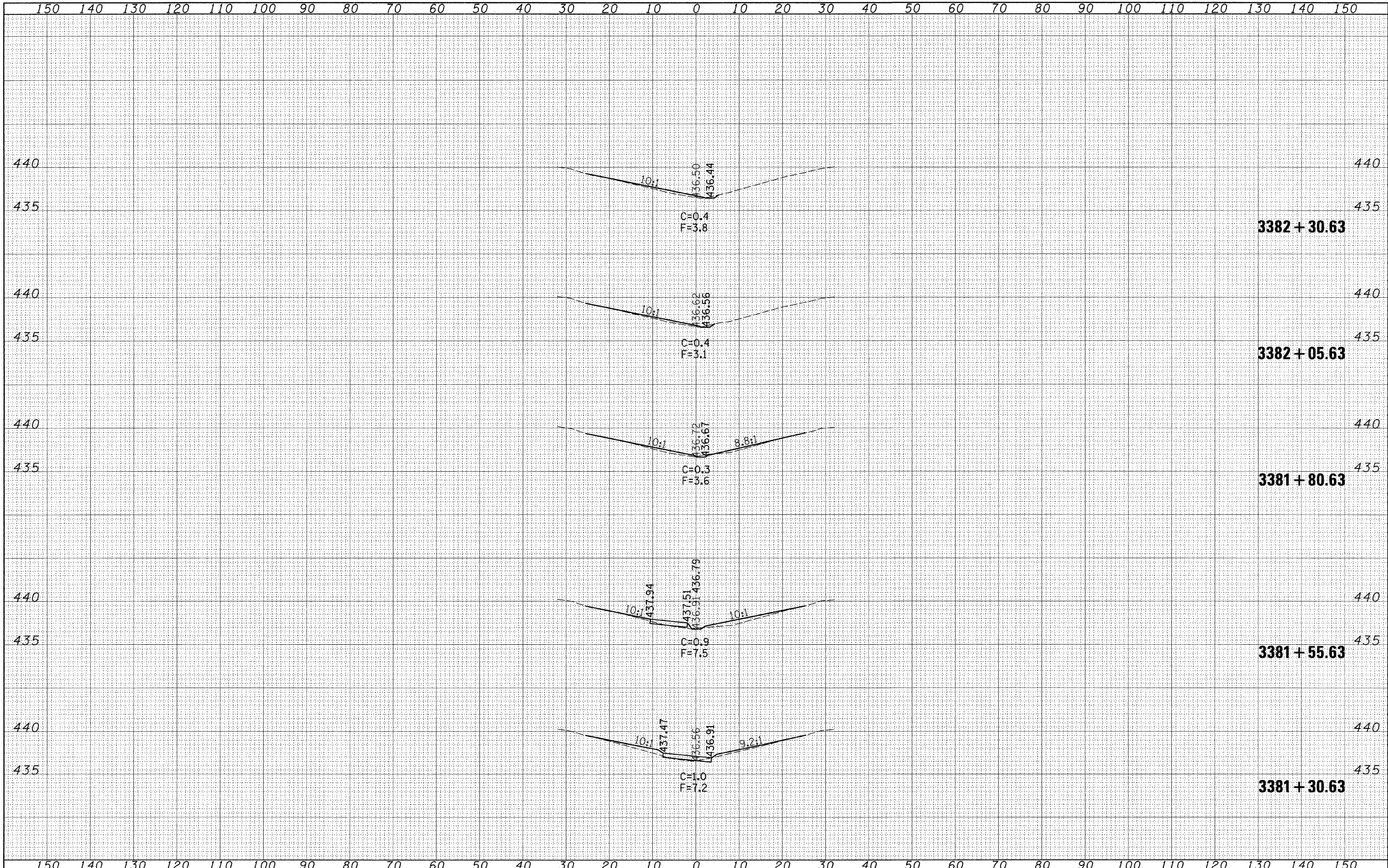
FINAL SURVEY	DATE
SURVEYED	BY
PLOTTED	
NOTE BOOK	
AREAS CHECKED	
NO.	

ORIGINAL SURVEY	DATE
SURVEYED	BY
PLOTTED	
NOTE BOOK	
AREAS CHECKED	
NO.	



FILE NAME =	USER NAME = davisonjl	DESIGNED - JLD	REVISED -	STATE OF ILLINOIS DEPARTMENT OF TRANSPORTATION	S.N. 096-0033	F.A.I. RTE.	SECTION	COUNTY	TOTAL SHEETS	SHEET NO.
cs\projects\74285d\rs033sheet_74285.dgn	PLOT SCALE = 18.0000' / IN.	DRAWN - JLD	REVISED -			64	D7 SAFETY 2008-4	WAYNE	51	20
PLOT DATE = 1/30/2008	CHECKED -	REVISIED -	REVISED -			CONTRACT NO. 74285				
	DATE -	REVISED -	REVISED -			FED. ROAD DIST. NO. ILLINOIS FED. AID PROJECT				

SCALE: H:10 V:5 SHEET NO. 1 OF 4 SHEETS STA. 3378+80.63 TO STA. 3379+80.63

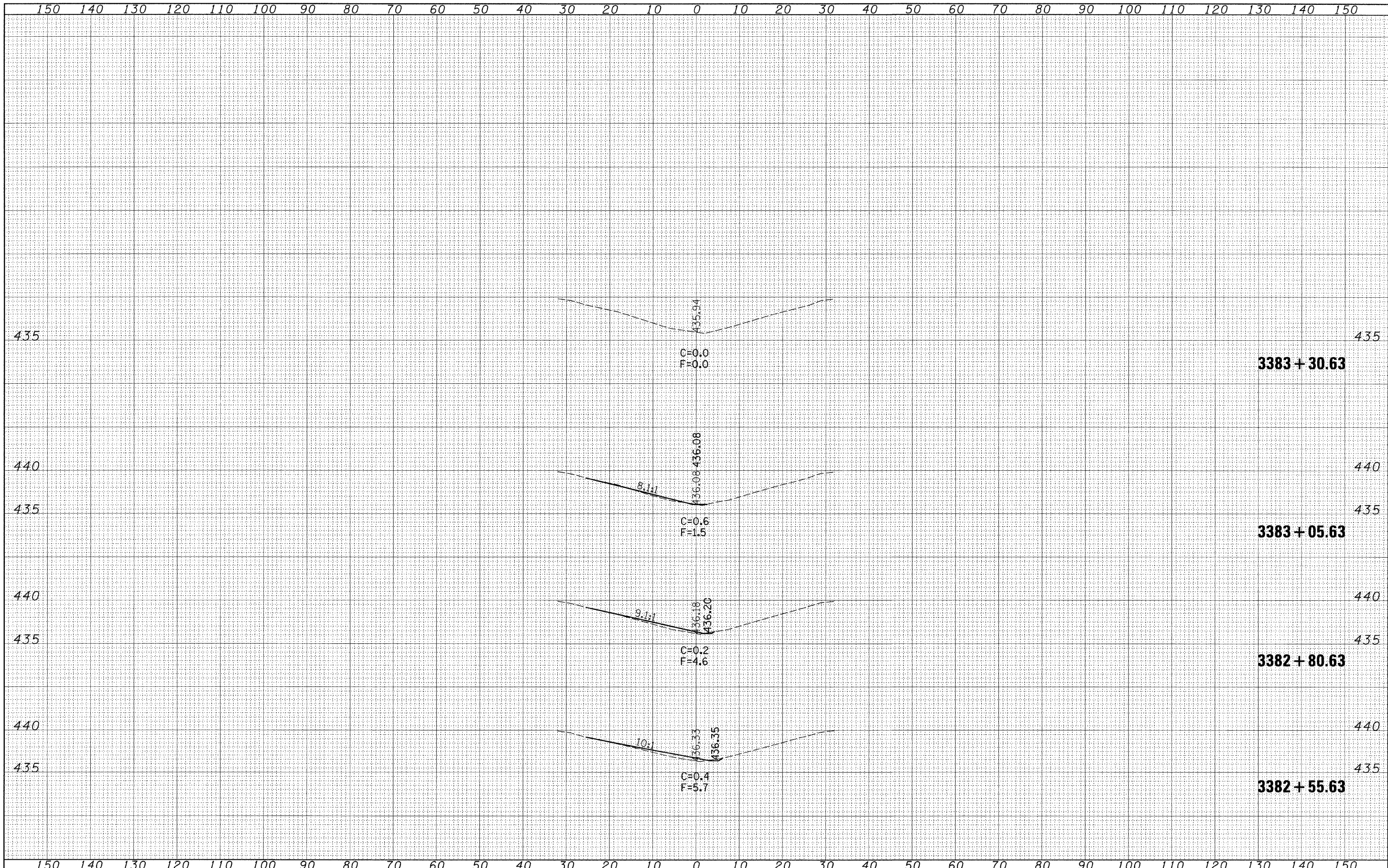


FINAL SURVEY	SURVEYED	BY	DATE
NOTE BOOK	PLOTTED		
NO.	DATE		
	AREAS CHECKED		

ORIGINAL SURVEY	SURVEYED	BY	DATE
NOTE BOOK	PLOTTED		
NO.	DATE		
	AREAS CHECKED		

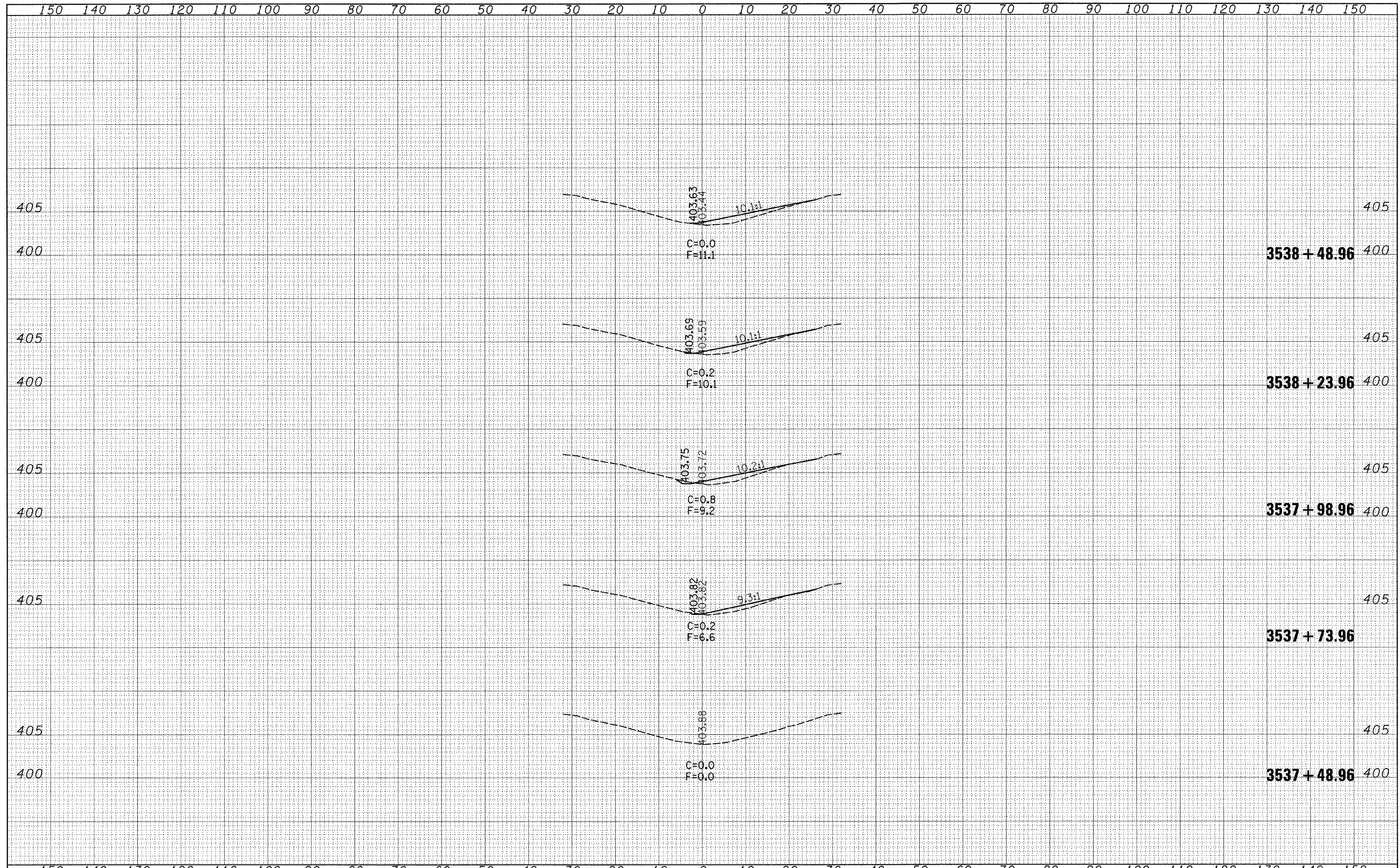
FINAL SURVEY	SURVEYED	DATE
NOTE BOOK	PLOTTED	
NO.	AREAS	
	CHECKED	

ORIGINAL SURVEY	SURVEYED	DATE
NOTE BOOK	PLOTTED	
NO.	AREAS	
	CHECKED	



FINAL SURVEY	DATE
SURVEYED	BY
PLOTTED	
NOTE BOOK	
AREAS CHECKED	
NO.	

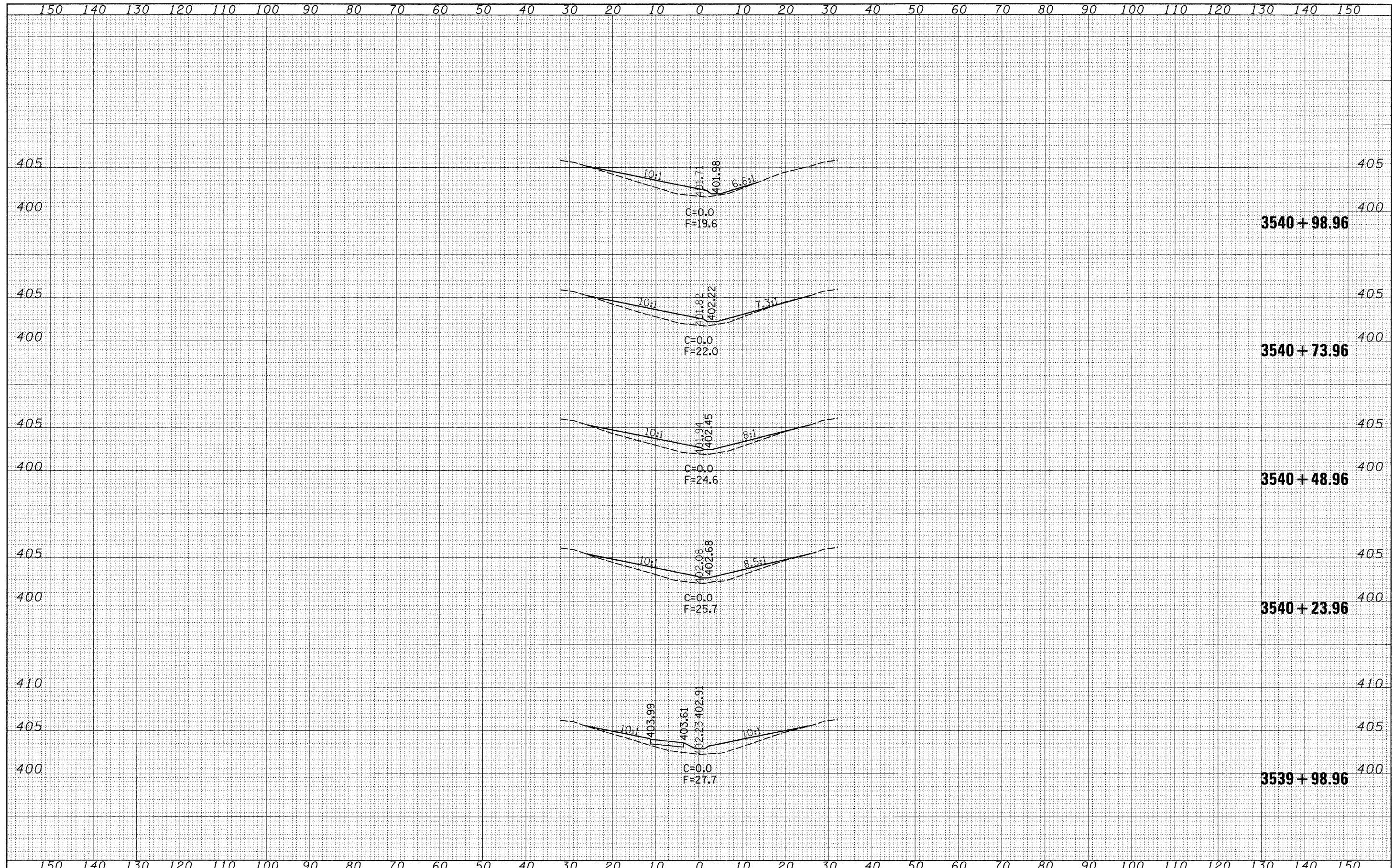
ORIGINAL SURVEY	DATE
SURVEYED	BY
PLOTTED	
NOTE BOOK	
AREAS CHECKED	
NO.	



FILE NAME =	USER NAME =	DESIGNED -	REVISED -	STATE OF ILLINOIS DEPARTMENT OF TRANSPORTATION	S.N. 096-0034	F.A.I. RTE.	SECTION	COUNTY	TOTAL SHEETS	SHEET NO.	
ct:\projects\74285d\vs034sheet_74285.dgn	davison,jl	DRAWN -	REVISED -			64	D7 SAFETY 2008-4	WAYNE	51	24	
PLOT SCALE = 10,0000' / IN.		CHECKED -	REVISED -			CONTRACT NO. 74285					
PLOT DATE = 1/30/2008		DATE -	REVISED -			FED. ROAD DIST. NO. ILLINOIS FED. AID PROJECT					
				SCALE: H:10 V:5		SHEET NO. 1 OF 4 SHEETS		STA. 3537+48.96 TO STA. 3538+48.96			

DATE	
BY	
SURVEYED	
PLOTTED	
NOTE BOOK	
AREAS CHECKED	
NO.	

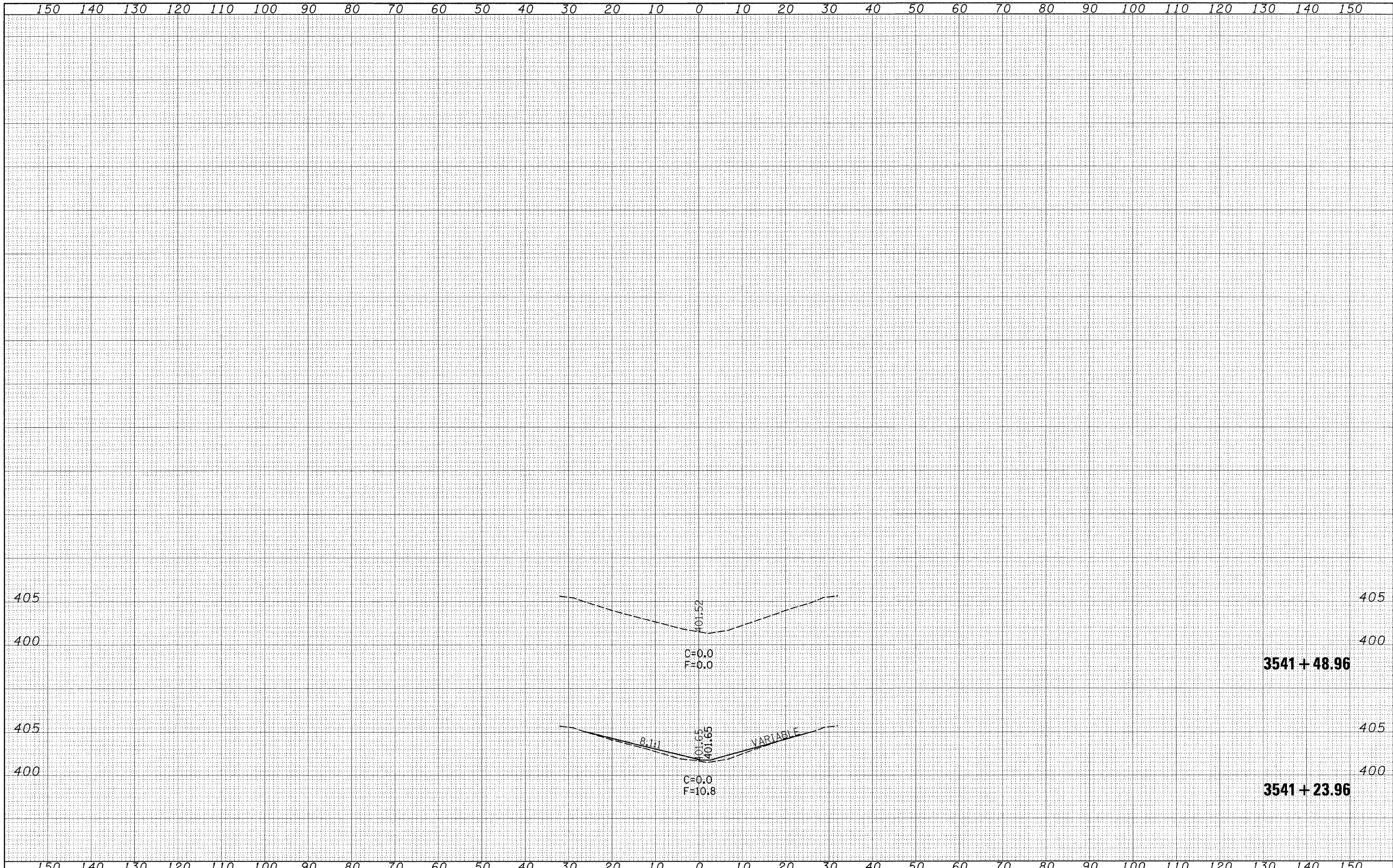
DATE	
BY	
SURVEYED	
PLOTTED	
NOTE BOOK	
AREAS CHECKED	
NO.	



FILE NAME = c:\projects\74285d\sa034sheet_74285.dgn	USER NAME = davisorjl	DESIGNED - JLD	REVISED -	STATE OF ILLINOIS DEPARTMENT OF TRANSPORTATION	S.N. 096-0034	F.A.I. RTE.	SECTION	COUNTY	TOTAL SHEETS	SHEET NO.	
	PLOT SCALE = 10,000' / IN.	DRAWN - JLD	REVISED -			64	D7 SAFETY 2008-4	WAYNE	51	26	
	PLOT DATE = 1/30/2008	CHECKED -	REVISED -			CONTRACT NO. 74285					
		DATE -	REVISED -			FED. ROAD DIST. NO. ILLINOIS FED. AID PROJECT					

DATE	
BY	
FINAL SURVEY	
SURVEYED	
NOTE BOOK	
PLOTTED	
AREAS CHECKED	
NO.	

DATE	
BY	
ORIGINAL SURVEY	
SURVEYED	
NOTE BOOK	
PLOTTED	
AREAS CHECKED	
NO.	



FILE NAME = c:\projects\74285d\vs034sheet_74285.dgn

USER NAME = davison,jl
 PLOT SCALE = 1/8.0000" / IN.
 PLOT DATE = 1/30/2008

DESIGNED - JLD
 DRAWN - JLD
 CHECKED -
 DATE -

REVISED -
 REVISED -
 REVISED -
 REVISED -

**STATE OF ILLINOIS
 DEPARTMENT OF TRANSPORTATION**

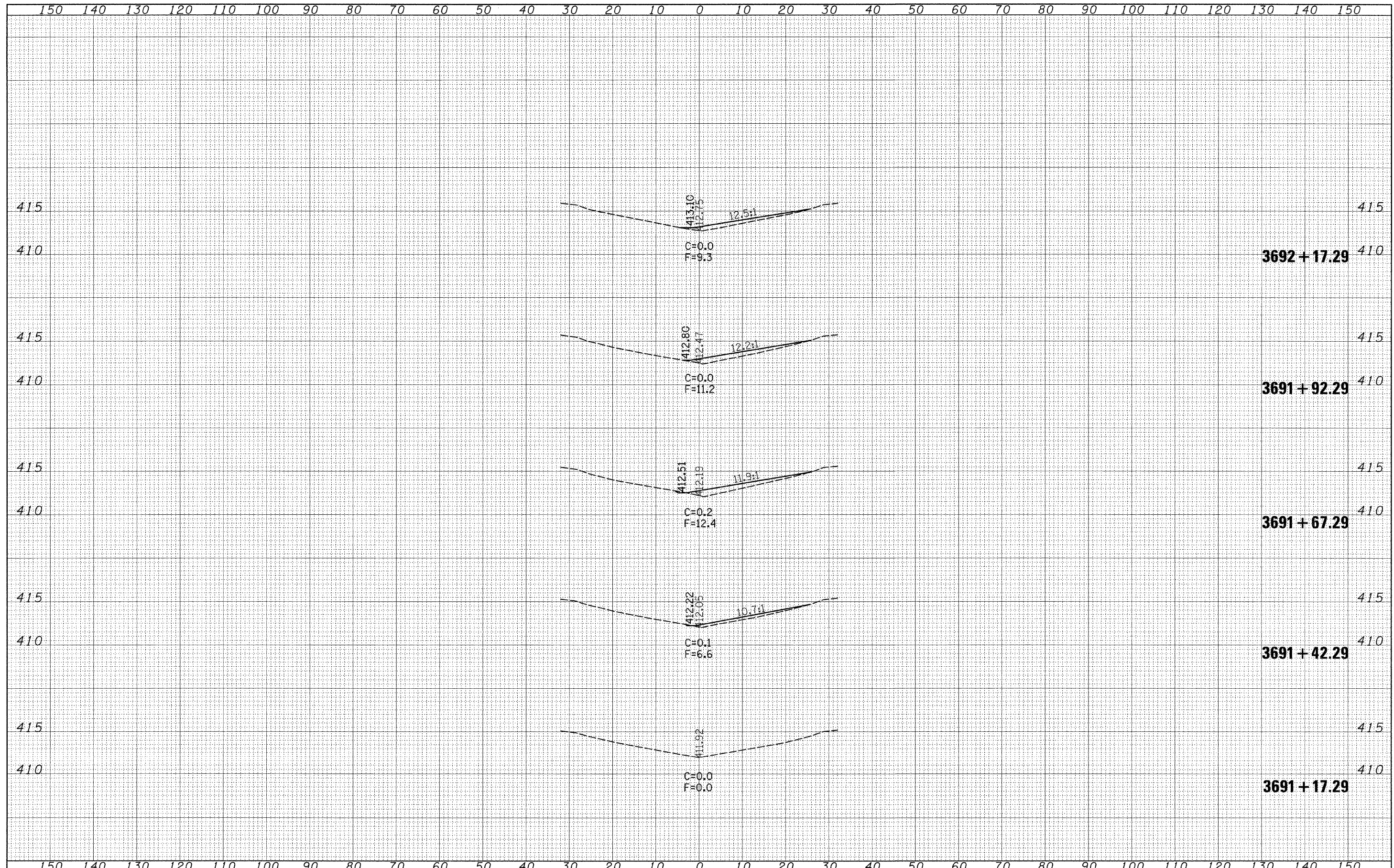
S.N. 096-0034

SCALE: H:10 V:5 SHEET NO. 4 OF 4 SHEETS STA. 3541+23.96 TO STA. 3541+48.96

F.A.I. RTE.	SECTION	COUNTY	TOTAL SHEETS	SHEET NO.
64	D7 SAFETY 2008-4	WAYNE	51	27
CONTRACT NO. 74285				

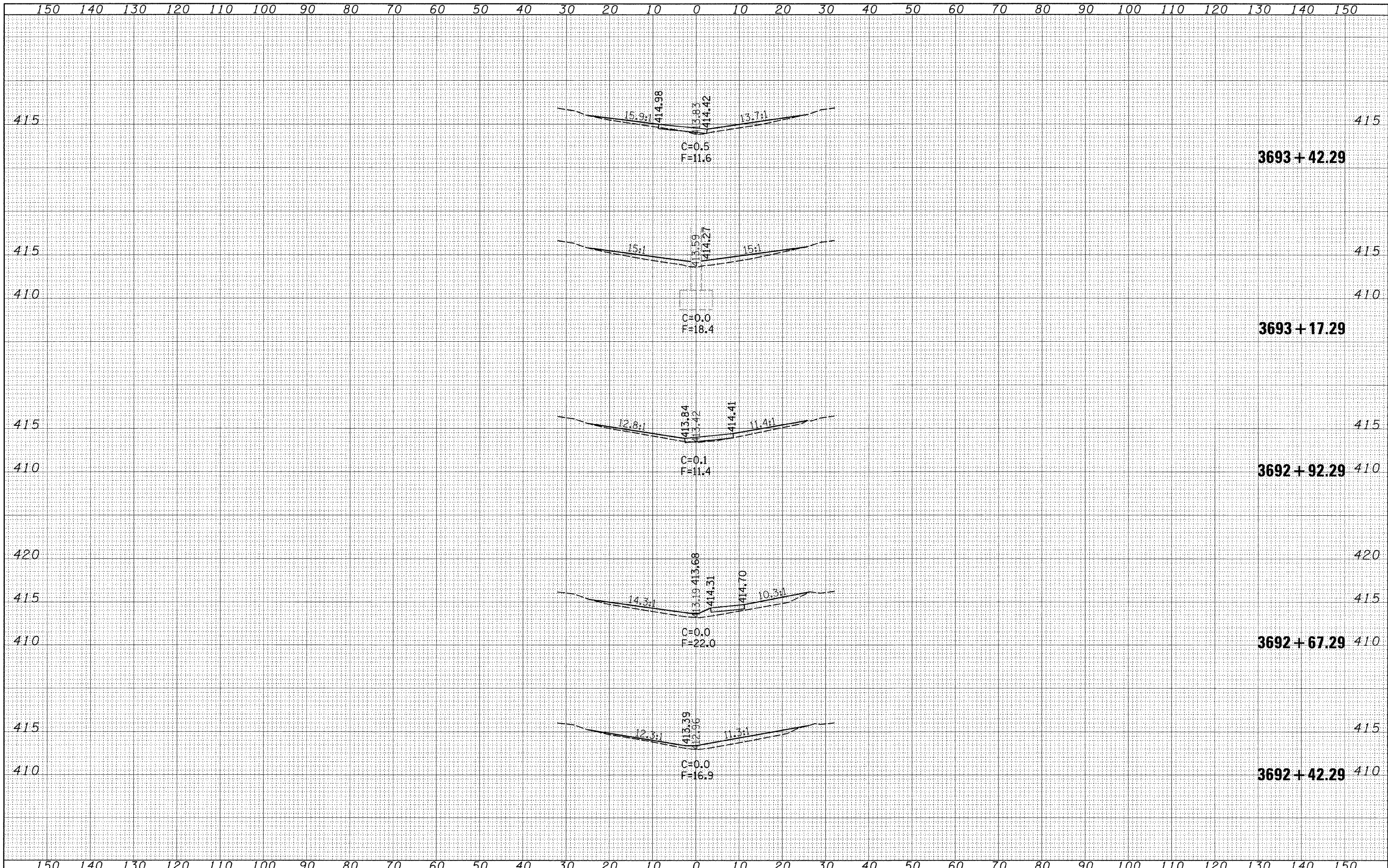
DATE	
BY	
FINAL SURVEY	
NOTE BOOK	
NO.	
SURVEYED	
PLOTTED	
DATE	
AREAS CHECKED	

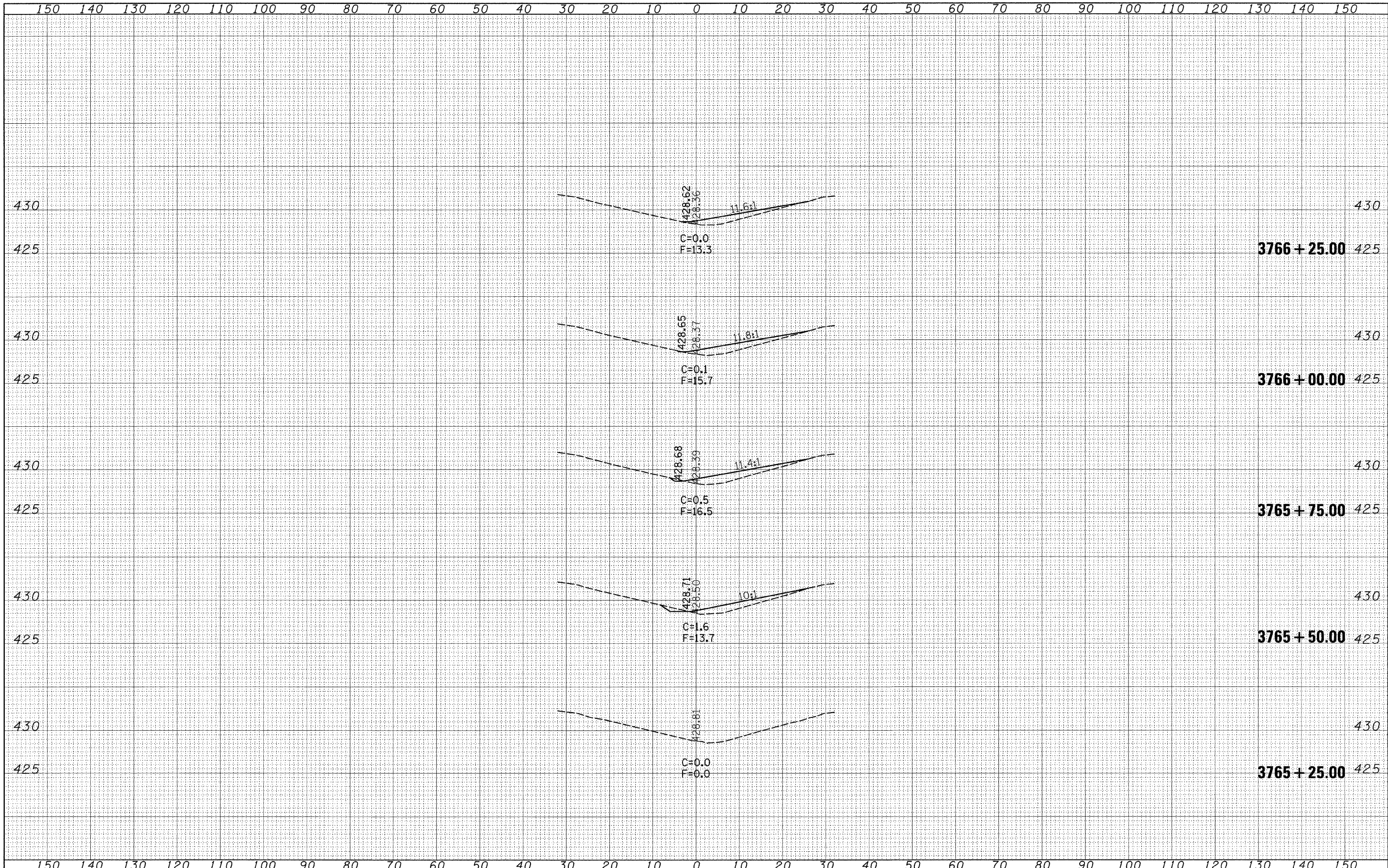
DATE	
BY	
ORIGINAL SURVEY	
NOTE BOOK	
NO.	
SURVEYED	
PLOTTED	
DATE	
AREAS CHECKED	



DATE	
BY	
FINAL SURVEY	SURVEYED
NOTE BOOK	PLOTTED
NO.	DATE
	AREAS CHECKED

DATE	
BY	
ORIGINAL SURVEY	SURVEYED
NOTE BOOK	PLOTTED
NO.	DATE
	AREAS CHECKED



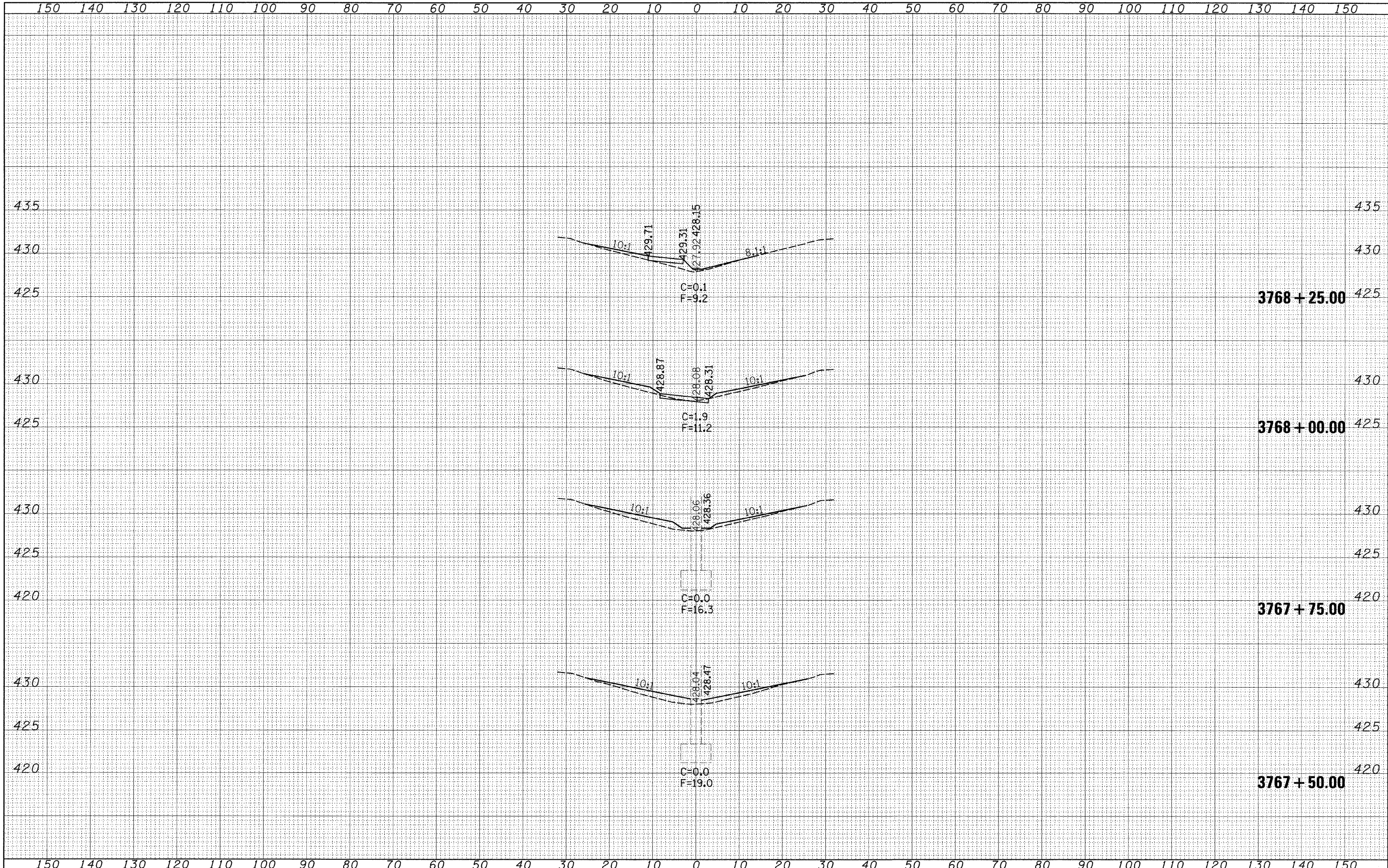


FINAL SURVEY	SURVEYED	BY	DATE
NOTE BOOK	PLOTTED		
	DATE		
	AREAS		
	CHECKED		
	NO.		

ORIGINAL SURVEY	SURVEYED	BY	DATE
NOTE BOOK	PLOTTED		
	DATE		
	AREAS		
	CHECKED		
	NO.		

FINAL SURVEY	DATE
SURVEYED	BY
PLOTTED	
NOTE BOOK	
AREAS CHECKED	
NO.	

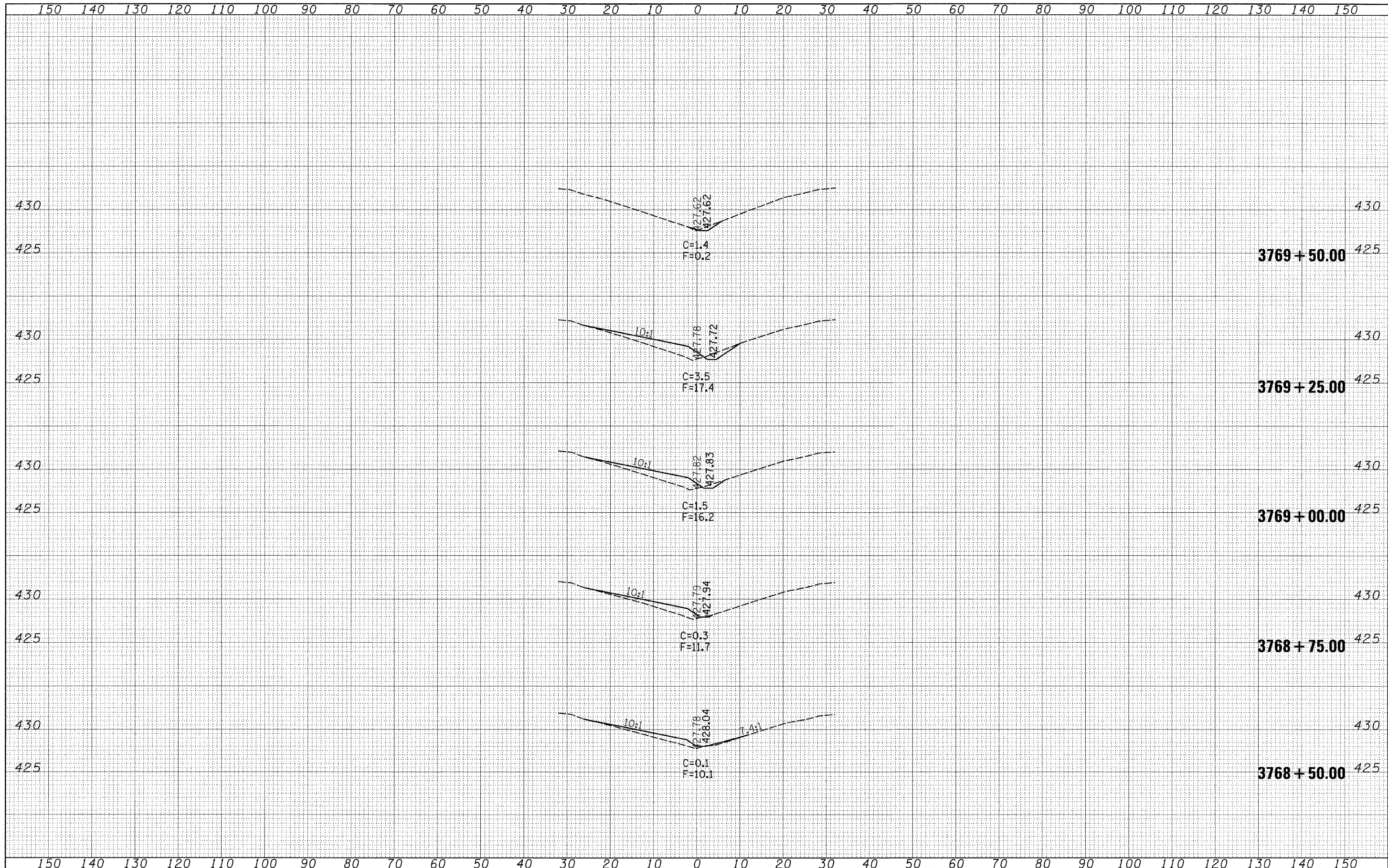
ORIGINAL SURVEY	DATE
SURVEYED	BY
PLOTTED	
NOTE BOOK	
AREAS CHECKED	
NO.	



FILE NAME -	USER NAME - davisonjl	DESIGNED - JLD	REVISED -	STATE OF ILLINOIS DEPARTMENT OF TRANSPORTATION	S.N. 096-0032	F.A.I. RTE.	SECTION	COUNTY	TOTAL SHEETS	SHEET NO.
c:\projects\74285d\ss032sheet_74285.dgn	PLOT SCALE = 10.0000' / IN.	DRAWN - JLD	REVISED -			64	07 SAFETY 2008-4	WAYNE	51	33
PLOT DATE = 1/30/2008	CHECKED -	DATE -	REVISED -			CONTRACT NO. 74285				
						FED. ROAD DIST. NO. ILLINOIS FED. AID PROJECT				

DATE	
BY	
FINAL SURVEY	
NOTED SURVEY	
NOTE BOOK	
NO.	
AREAS CHECKED	

DATE	
BY	
ORIGINAL SURVEY	
NOTED SURVEY	
NOTE BOOK	
NO.	
AREAS CHECKED	

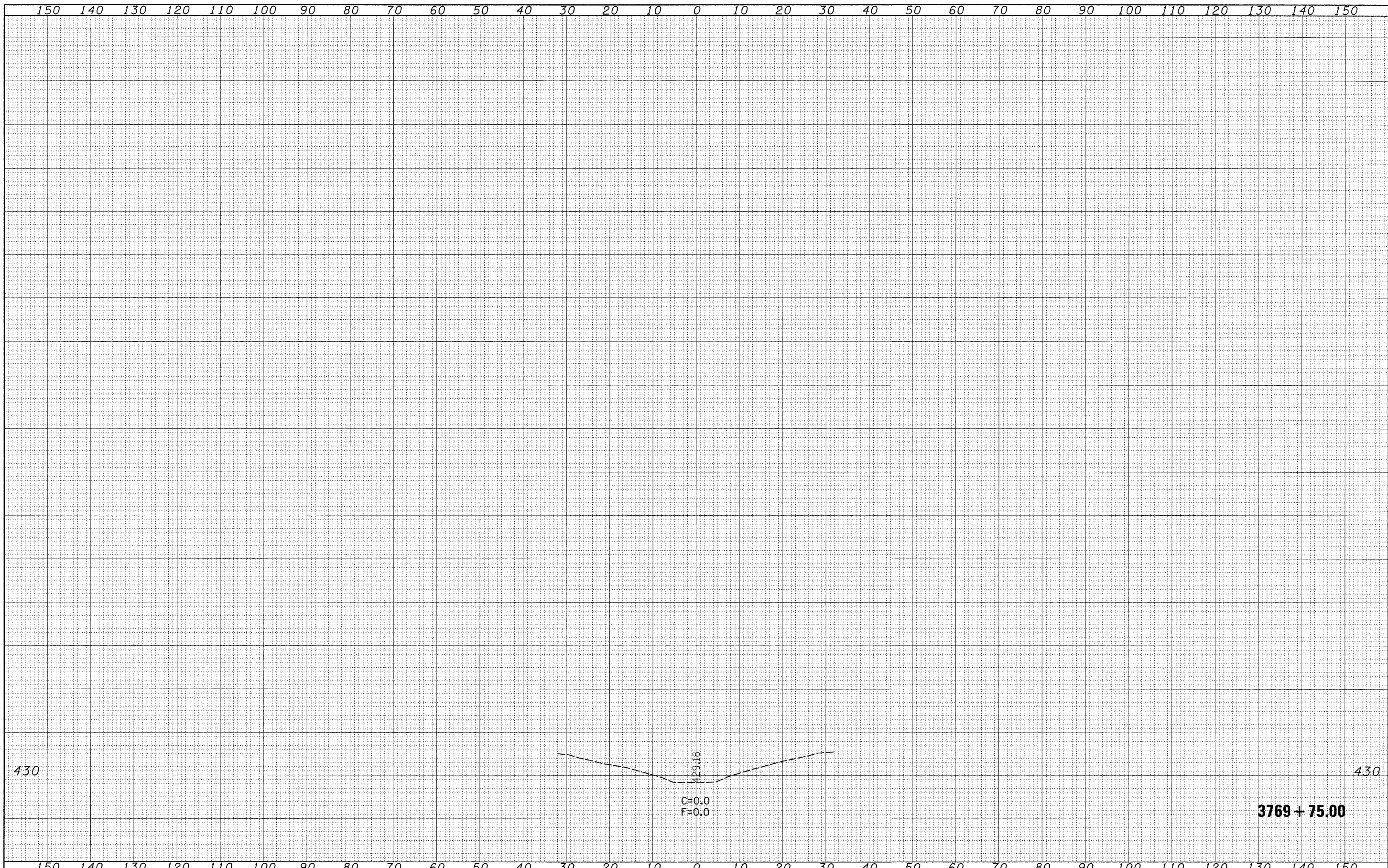


FILE NAME = c:\projects\74285d\vs032sheet_74285.dgn	USER NAME = davisorjl	DESIGNED - JLD	REVISED -	STATE OF ILLINOIS DEPARTMENT OF TRANSPORTATION	S.N. 096-0032	F.A.I. RTE. 64	SECTION 07 SAFETY 2008-4	COUNTY WAYNE	TOTAL SHEETS 51	SHEET NO. 34	
	PLOT SCALE = 10.0000' / IN.	DRAWN - JLD	REVISED -			SCALE: H:10 V:5	SHEET NO. 4 OF 5 SHEETS	STA. 3768+50.00 TO STA. 3769+50.00	FED. ROAD DIST. NO. ILLINOIS	FED. AID PROJECT	CONTRACT NO. 74285
	PLOT DATE = 1/30/2008	CHECKED -	REVISED -								
		DATE -	REVISED -								

150 140 130 120 110 100 90 80 70 60 50 40 30 20 10 0 10 20 30 40 50 60 70 80 90 100 110 120 130 140 150

FINAL SURVEY	SURVEYED	DATE
NOTE BOOK	PLOTTED	BY
NO.	AREAS	
	CHECKED	

ORIGINAL SURVEY	SURVEYED	DATE
NOTE BOOK	PLOTTED	BY
NO.	AREAS	
	CHECKED	



150 140 130 120 110 100 90 80 70 60 50 40 30 20 10 0 10 20 30 40 50 60 70 80 90 100 110 120 130 140 150

FILE NAME = c:\projects\74285d\sa032sheet.74285.dgn

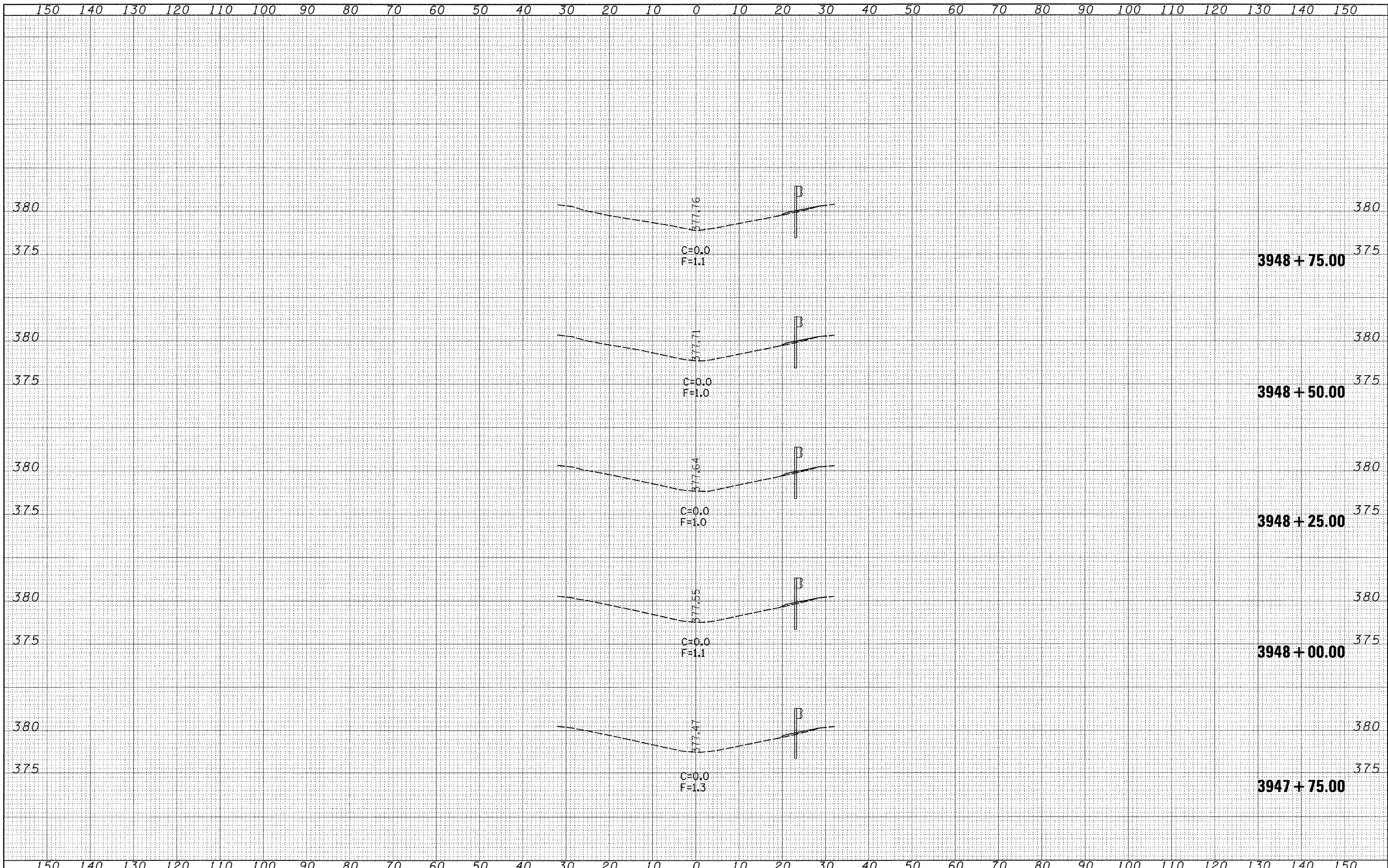
USER NAME = davison,jl	DESIGNED - JLD	REVISED -
	DRAWN - JLD	REVISED -
PLOT SCALE = 10.0000' / IN.	CHECKED -	REVISED -
PLOT DATE = 1/30/2008	DATE -	REVISED -

**STATE OF ILLINOIS
DEPARTMENT OF TRANSPORTATION**

S.N. 096-0032

SCALE: SHEET NO. 5 OF 5 SHEETS STA. 3769+75.00 TO STA. 3769+75.00

F.A.I. RTE.	SECTION	COUNTY	TOTAL SHEETS	SHEET NO.
64	D7 SAFETY 2008-4	WAYNE	51	35
FED. ROAD DIST. NO.			ILLINOIS FED. AID PROJECT	
			CONTRACT NO. 74285	

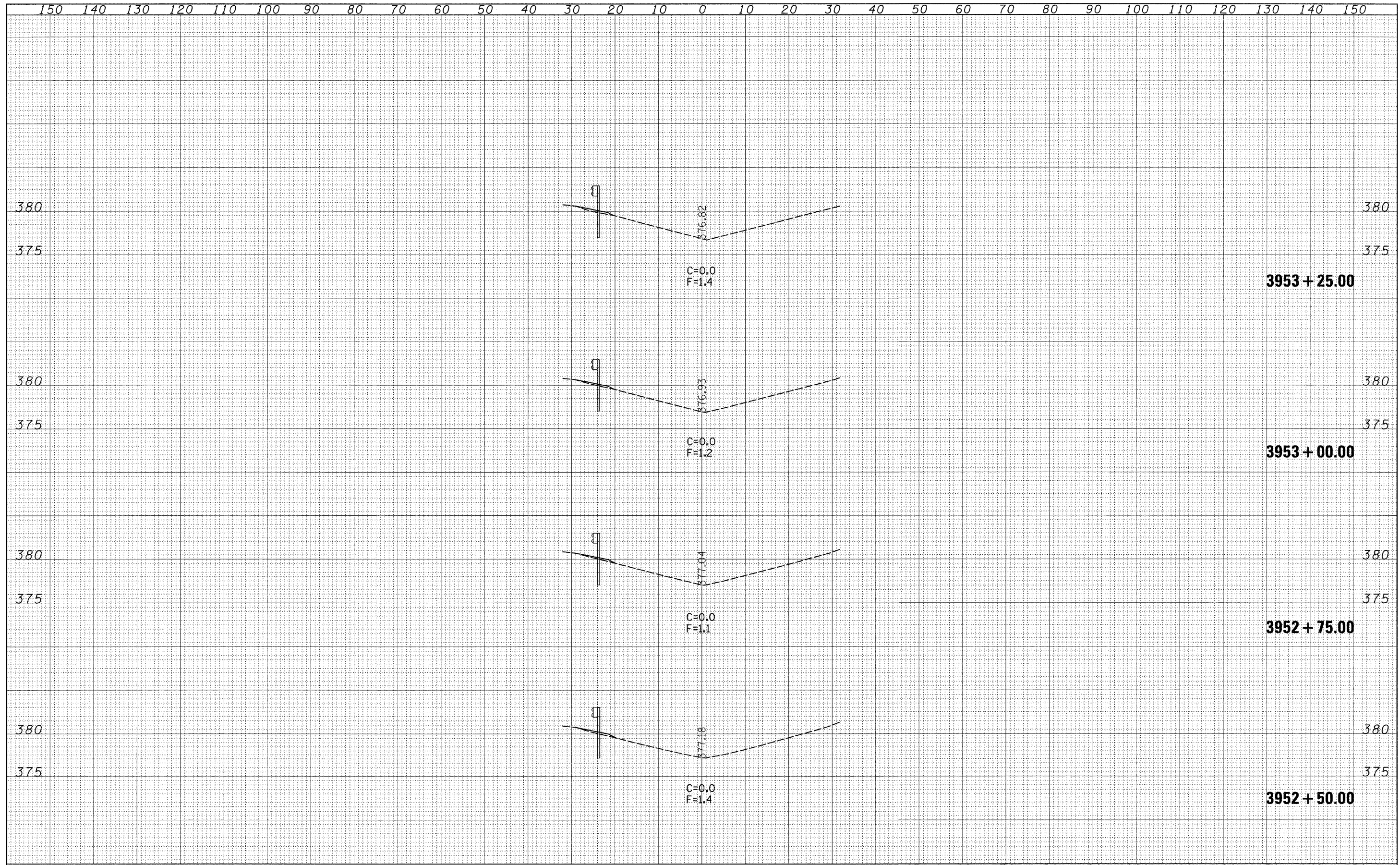


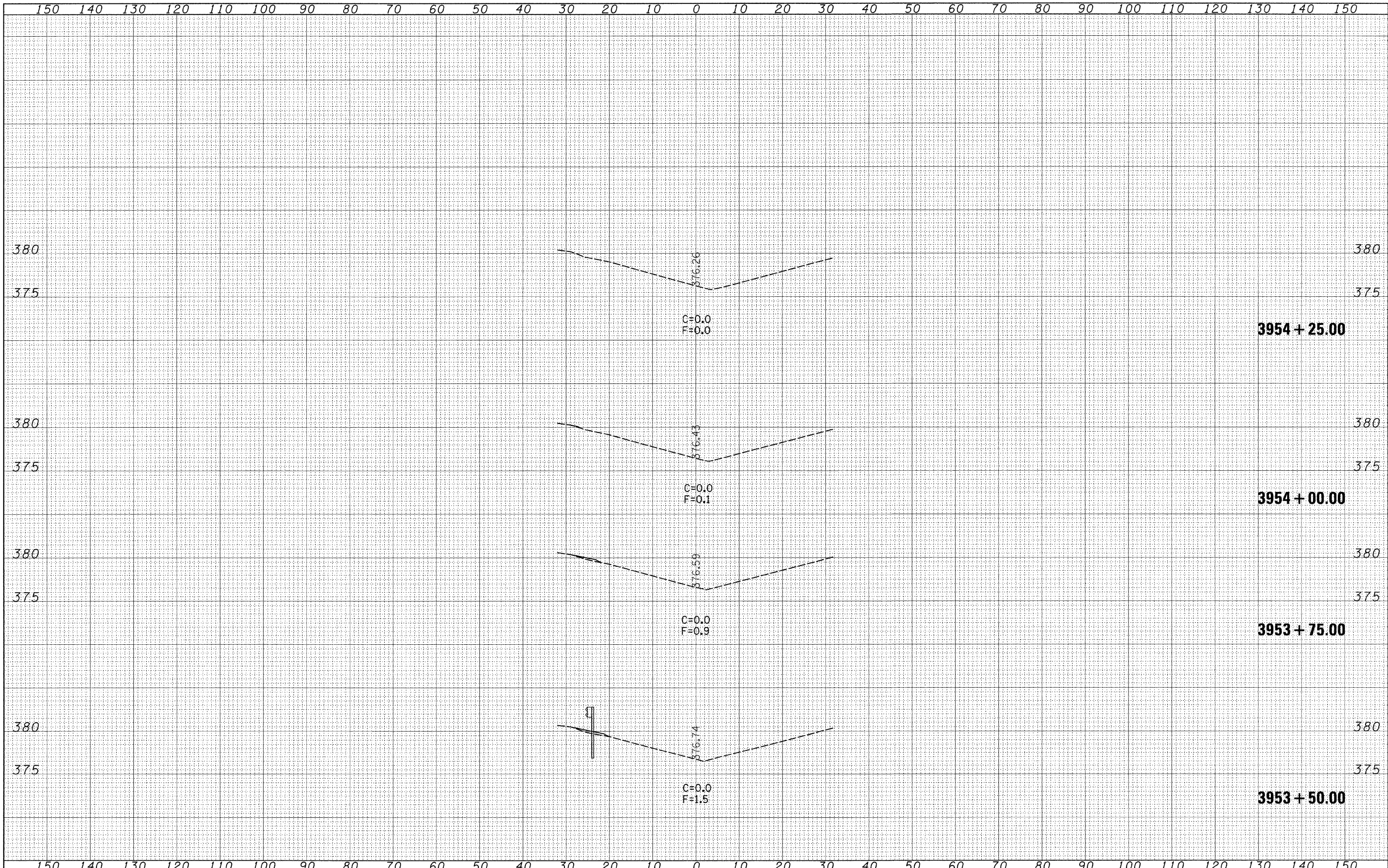
BY	DATE
SURVEYED	
REVISION	
NO. DATE	
FINAL SURVEY	
NOTE BOOK	
NO.	
AREAS CHECKED	

BY	DATE
SURVEYED	
REVISION	
NO. DATE	
ORIGINAL SURVEY	
NOTE BOOK	
NO.	
AREAS CHECKED	

DATE	
BY	
SURVEYED	
NOTE BOOK	
NO.	
AREAS CHECKED	

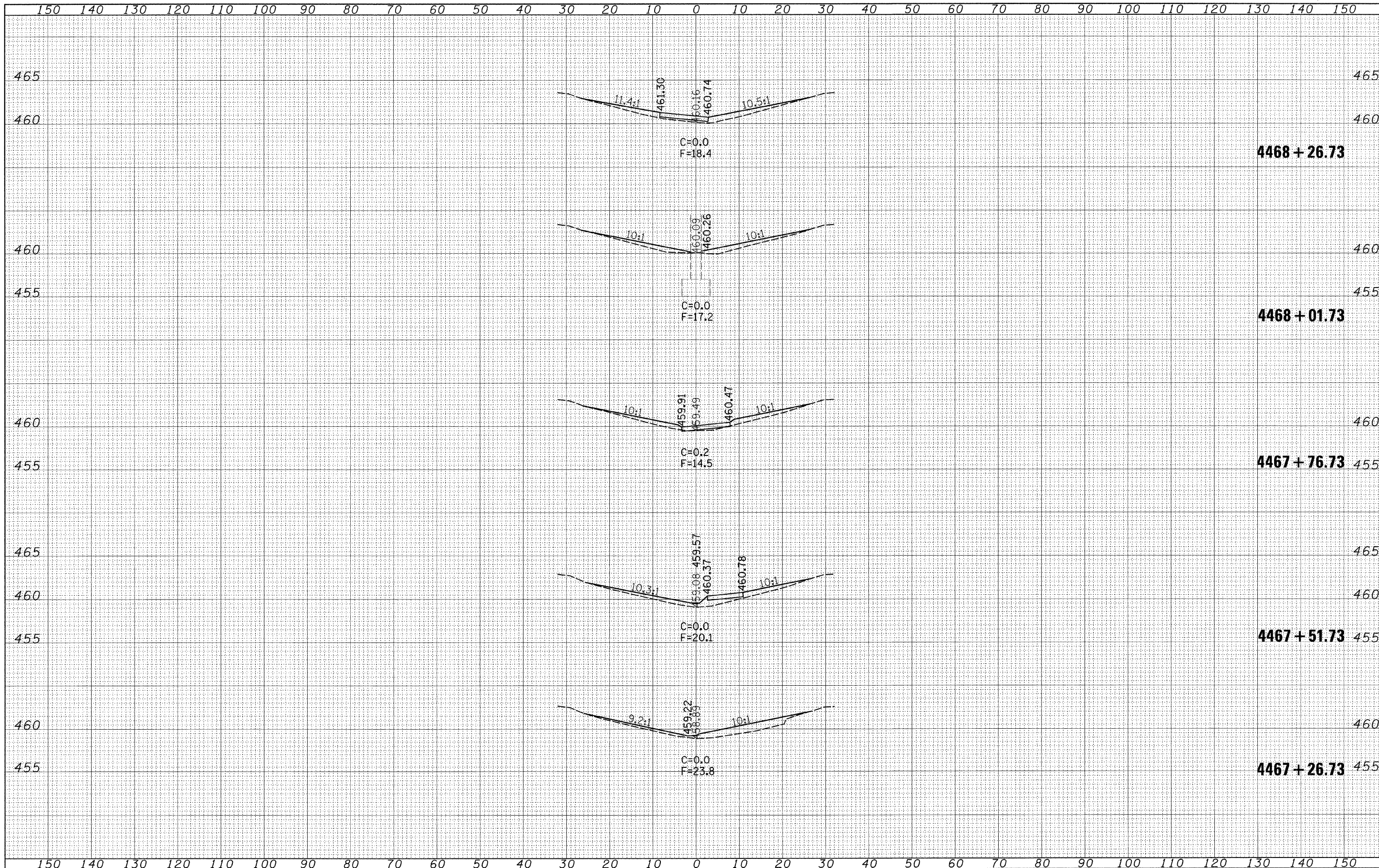
DATE	
BY	
SURVEYED	
NOTE BOOK	
NO.	
AREAS CHECKED	





FINAL SURVEY	SURVEYED	DATE
NOTE BOOK	NO. _____	
AREAS CHECKED		

ORIGINAL SURVEY	SURVEYED	DATE
NOTE BOOK	NO. _____	
AREAS CHECKED		



FINAL SURVEY	DATE
SURVEYED	BY
NOTE BOOK	
TEMPLATE	
AREAS CHECKED	
NO.	

ORIGINAL SURVEY	DATE
SURVEYED	BY
NOTE BOOK	
TEMPLATE	
AREAS CHECKED	
NO.	

FILE NAME =	USER NAME = davissonjl	DESIGNED - JLD	REVISED -	STATE OF ILLINOIS DEPARTMENT OF TRANSPORTATION	S.N. 096-0036	F.A.I. RTE.	SECTION	COUNTY	TOTAL SHEETS	SHEET NO.
cs:\projects\74285d\vs036sheet_74285.dgn	PLOT SCALE = 10.0000' / IN.	DRAWN - JLD	REVISED -			64	D7 SAFETY 2008-4	WAYNE	51	44
PLOT DATE = 1/30/2008	DATE -	CHECKED -	REVISED -			CONTRACT NO. 74285				
		DATE -	REVISED -			FED. ROAD DIST. NO. ILLINOIS FED. AID PROJECT				

SCALE: H:10 V:5 SHEET NO. 2 OF 3 SHEETS STA. 4467+26.73 TO STA. 4468+26.73

150 140 130 120 110 100 90 80 70 60 50 40 30 20 10 0 10 20 30 40 50 60 70 80 90 100 110 120 130 140 150

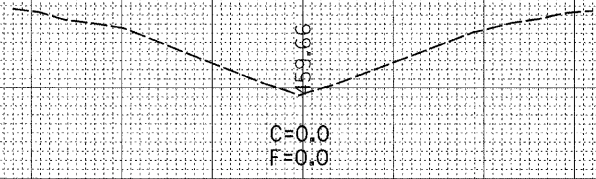
FINAL SURVEY	DATE
BY	
NO. _____	
AREAS CHECKED	
AREAS	
TEMPLATE	
NOTE BOOK	
SURVEY	

ORIGINAL SURVEY	DATE
BY	
NO. _____	
AREAS CHECKED	
AREAS	
TEMPLATE	
NOTE BOOK	
SURVEY	

460

460

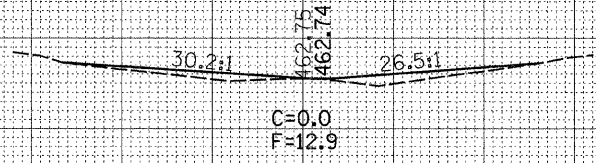
4469 + 26.73



465

465

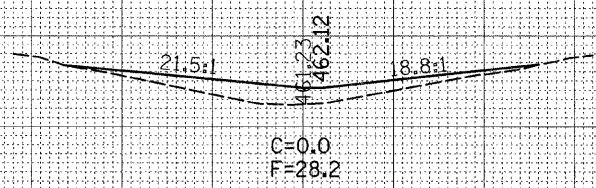
4469 + 01.73



465

465

4468 + 76.73



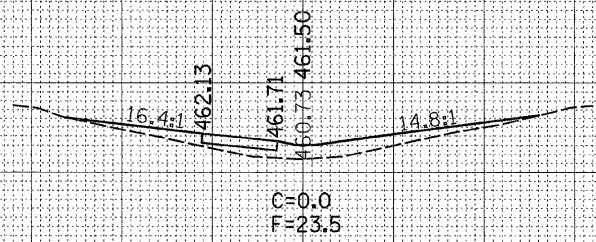
460

460

465

465

4468 + 51.73



460

460

150 140 130 120 110 100 90 80 70 60 50 40 30 20 10 0 10 20 30 40 50 60 70 80 90 100 110 120 130 140 150

FILE NAME = c:\projects\74285\d\ks036sheet.74285.dgn

USER NAME = davissonjl
 PLOT SCALE = 10.0000' / IN.
 PLOT DATE = 1/30/2008

DESIGNED - JLD
 DRAWN - JLD
 CHECKED -
 DATE -

REVISED -
 REVISED -
 REVISED -
 REVISED -

STATE OF ILLINOIS
 DEPARTMENT OF TRANSPORTATION

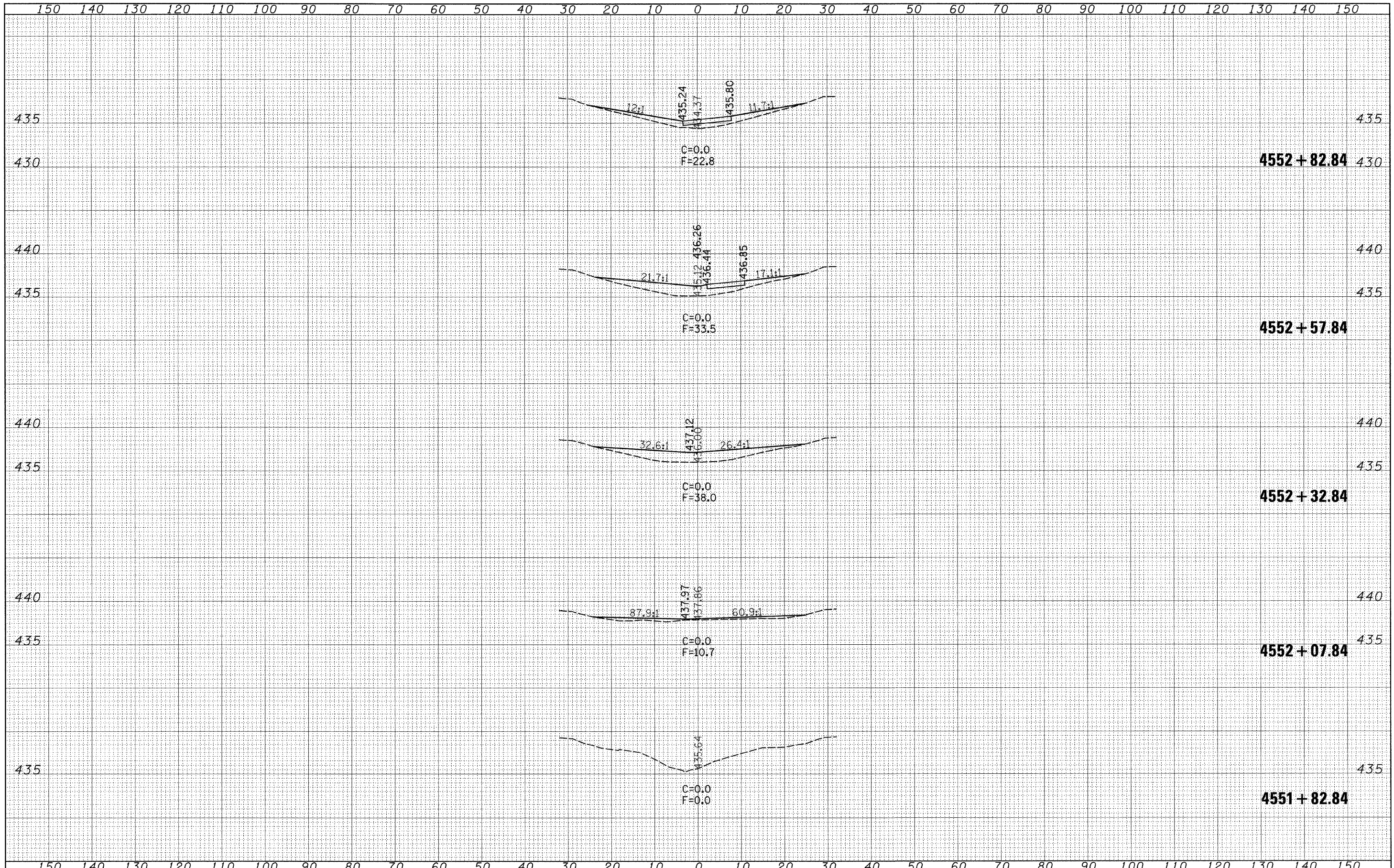
S.N. 096-0036

SCALE: H:10 V:5 SHEET NO. 3 OF 3 SHEETS STA. 4468+51.73 TO STA. 4469+26.73

F.A.I. RTE.	SECTION	COUNTY	TOTAL SHEETS	SHEET NO.
64	D7 SAFETY 2008-4	WAYNE	51	45
FED. ROAD DIST. NO. ILLINOIS FED. AID PROJECT			CONTRACT NO. 74285	

FINAL SURVEY	DATE
SURVEYED	BY
NOTE BOOK	
TEMPLATE	
AREAS	
CHECKED	
NO.	

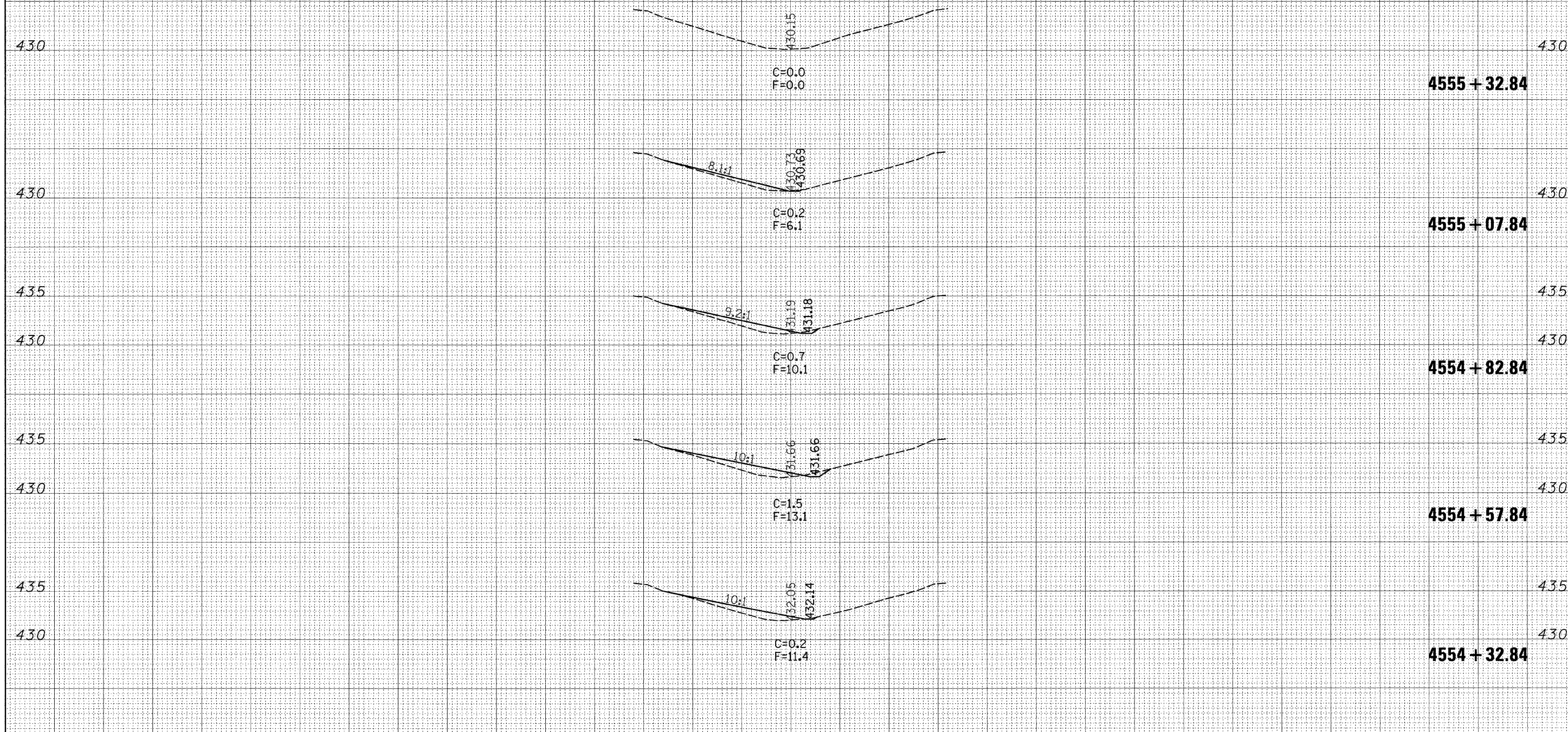
ORIGINAL SURVEY	DATE
SURVEYED	BY
NOTE BOOK	
TEMPLATE	
AREAS	
CHECKED	
NO.	



150 140 130 120 110 100 90 80 70 60 50 40 30 20 10 0 10 20 30 40 50 60 70 80 90 100 110 120 130 140 150

DATE	BY
DESIGNED	JLD
DRAWN	JLD
CHECKED	-
REVISIONS	-
DATE	BY
DESIGNED	JLD
DRAWN	JLD
CHECKED	-
REVISIONS	-

DATE	BY
DESIGNED	JLD
DRAWN	JLD
CHECKED	-
REVISIONS	-
DATE	BY
DESIGNED	JLD
DRAWN	JLD
CHECKED	-
REVISIONS	-



150 140 130 120 110 100 90 80 70 60 50 40 30 20 10 0 10 20 30 40 50 60 70 80 90 100 110 120 130 140 150

FILE NAME = c:\projects\74285d\vs837sheet.74285.dgn
 USER NAME = devisonjl
 PLOT SCALE = 10.0000' / IN.
 PLOT DATE = 1/30/2008

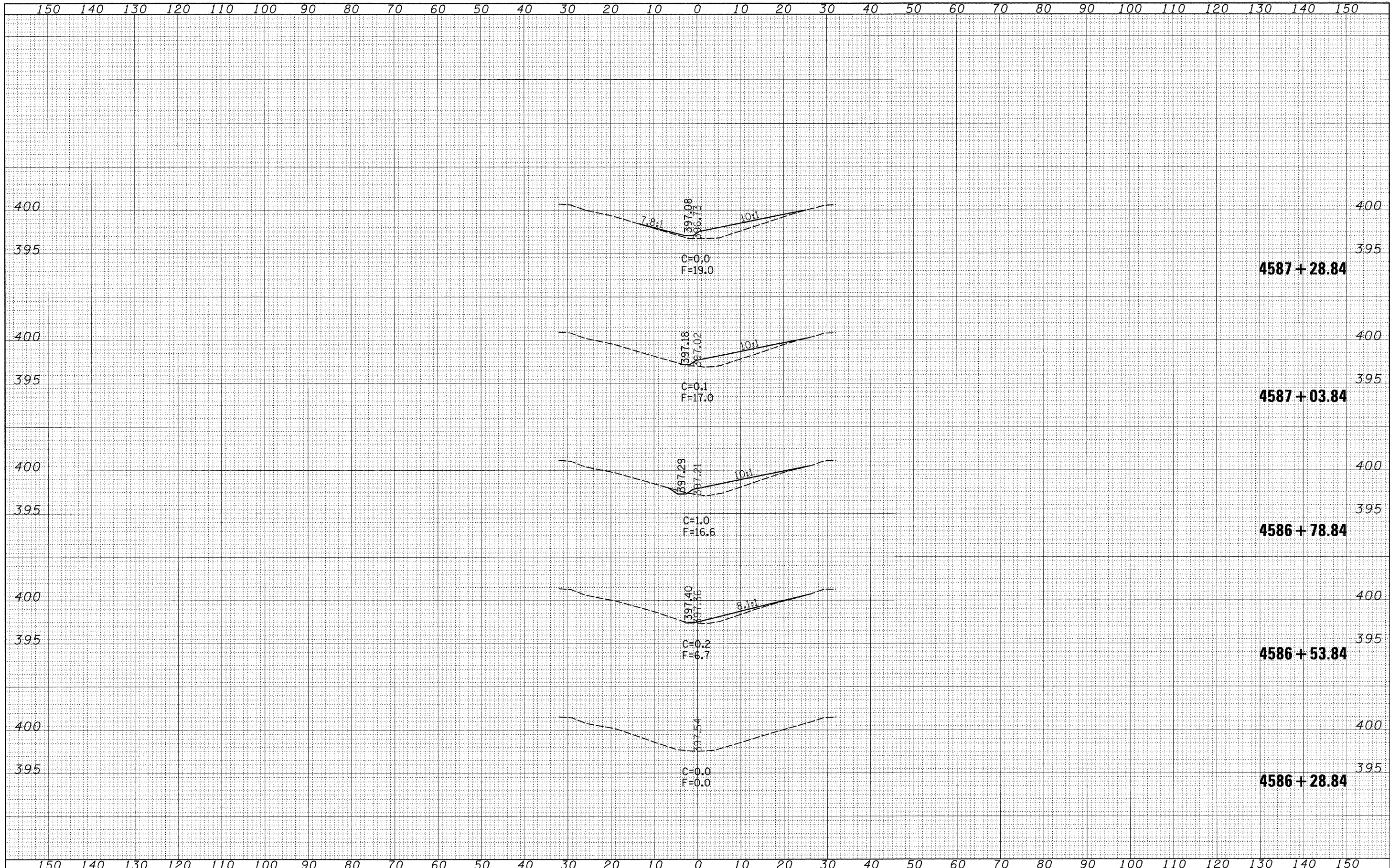
DESIGNED - JLD	REVISED -
DRAWN - JLD	REVISED -
CHECKED -	REVISED -
DATE -	REVISED -

**STATE OF ILLINOIS
 DEPARTMENT OF TRANSPORTATION**

S.N. 096-0037

SCALE: H:10 V:5 SHEET NO. 3 OF 3 SHEETS STA. 4554+32.84 TO STA. 4555+32.84

F.A.I. RTE.	SECTION	COUNTY	TOTAL SHEETS	SHEET NO.
64	D7 SAFETY 2008-4	WAYNE	51	48
FED. ROAD DIST. NO.			ILLINOIS FED. AID PROJECT	
			CONTRACT NO. 74285	



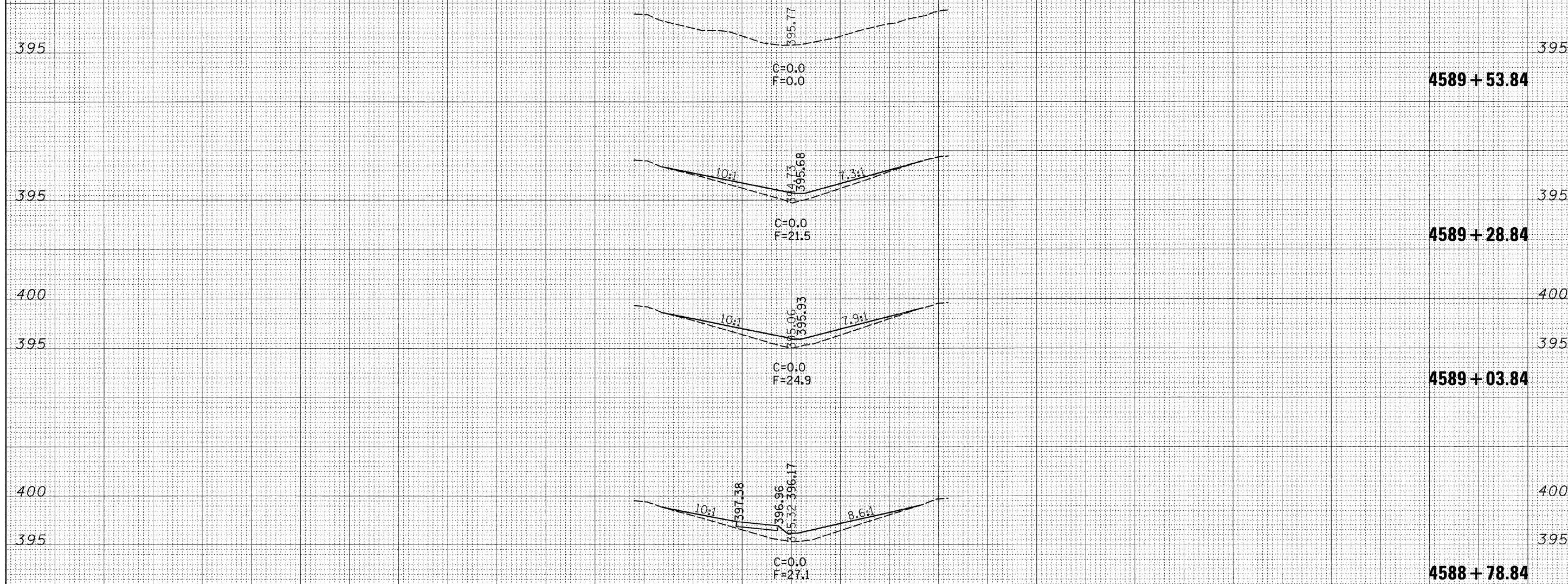
FINAL SURVEY	BY	DATE
REVISIONS		
NOTE BOOK		
NO.		
AREAS CHECKED		

ORIGINAL SURVEY	BY	DATE
REVISIONS		
NOTE BOOK		
NO.		
AREAS CHECKED		

150 140 130 120 110 100 90 80 70 60 50 40 30 20 10 0 10 20 30 40 50 60 70 80 90 100 110 120 130 140 150

FINAL SURVEY	DATE
BY	
REVISIONS	
NO. DATE	
BY	
REVISIONS	
NO. DATE	
BY	
REVISIONS	
NO. DATE	

ORIGINAL SURVEY	DATE
BY	
REVISIONS	
NO. DATE	
BY	
REVISIONS	
NO. DATE	
BY	
REVISIONS	
NO. DATE	



150 140 130 120 110 100 90 80 70 60 50 40 30 20 10 0 10 20 30 40 50 60 70 80 90 100 110 120 130 140 150

FILE NAME -	USER NAME - davisonjl	DESIGNED - JLD	REVISED -	STATE OF ILLINOIS DEPARTMENT OF TRANSPORTATION	S.N. 096-0038	F.A.I. RTE.	SECTION	COUNTY	TOTAL SHEETS	SHEET NO.	
c:\projects\74285\d\vs03sheet.74285.dgn	PLOT SCALE = 10.0000' / IN.	DRAWN - JLD	REVISED -			64	07 SAFETY 2008-4	WAYNE	51	51	
PLOT DATE = 1/30/2008	CHECKED -	DATE -	REVISED -			CONTRACT NO. 74285					
						FED. ROAD DIST. NO. ILLINOIS FED. AID PROJECT					