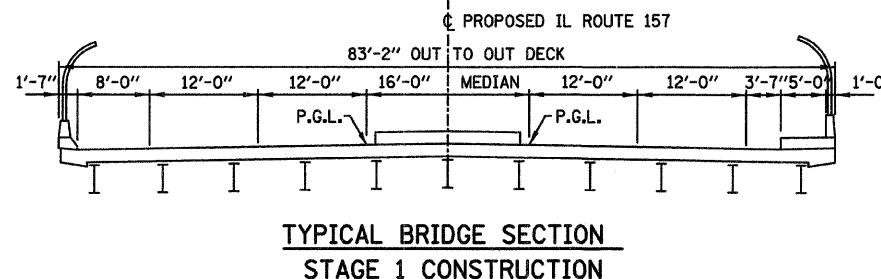
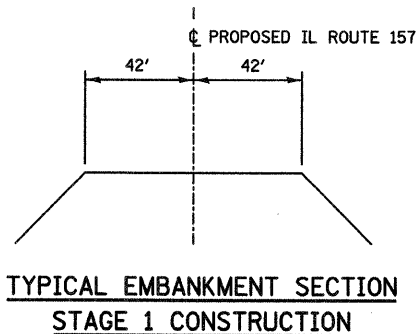


F.A.P. RTE.	SECTION	COUNTY	TOTAL SHEETS	SHEET NO.
592	121-1R, 121HVB	ST. CLAIR	239	46
STA.		TO STA.		
FED. ROAD DIST. NO.		ILLINOIS FED. AID PROJECT		

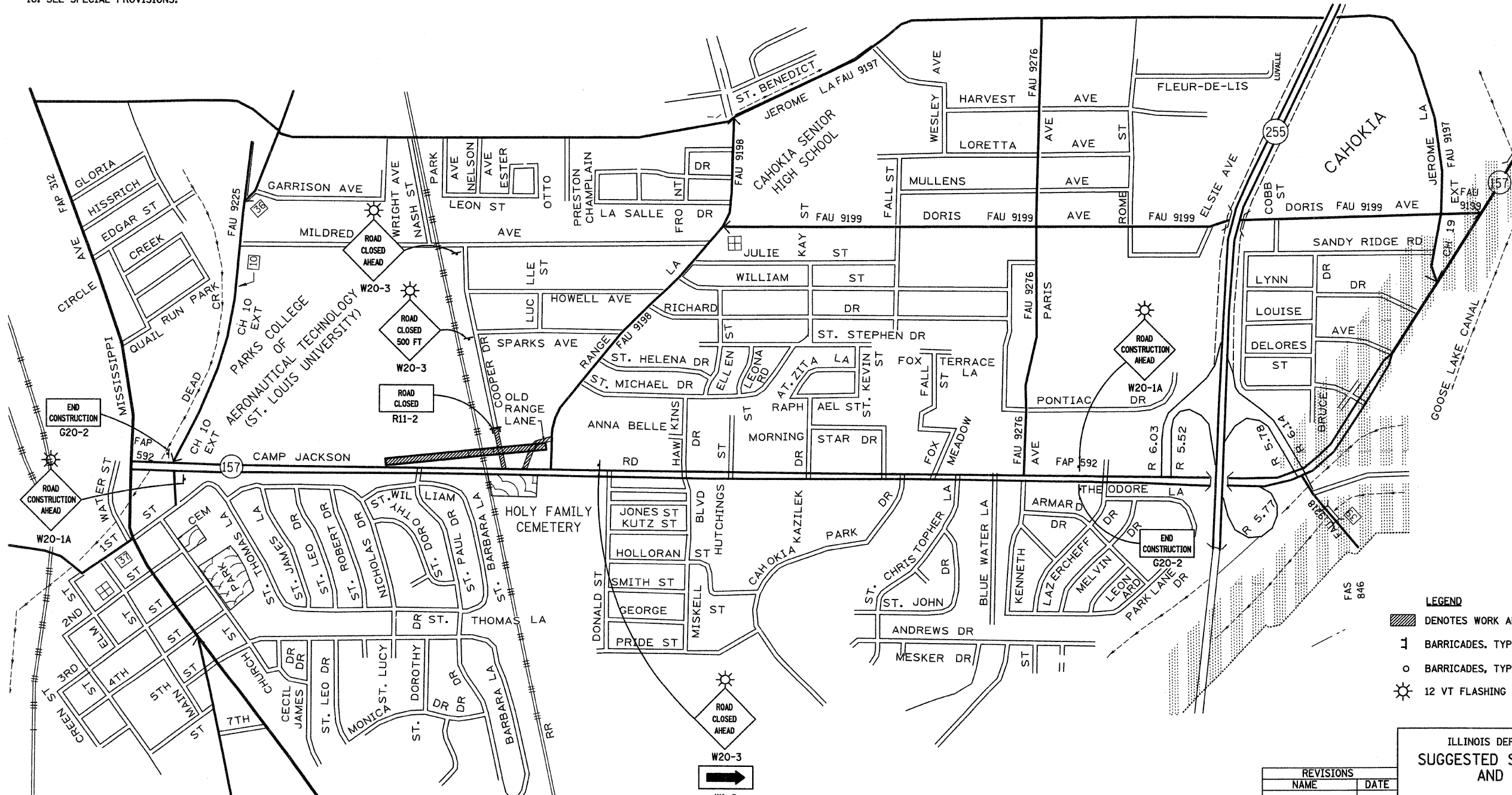
TRAFFIC CONTROL GENERAL NOTES

1. UTILIZE TRAFFIC CONTROL STANDARDS 701101, 701106, 701421, 701422, 701426, 701431, 701602, 701701, AND 702001 FOR ALL OPERATIONS FOR THE DURATION OF THE PROJECT. SIGNS SHOWN ON THIS SHEET ARE IN ADDITION TO THOSE REQUIRED BY TRAFFIC CONTROL STANDARDS.
2. ALL INTERSECTIONS MUST BE OPEN TO TWO-WAY TRAFFIC DURING NON-WORKING HOURS.
3. EMERGENCY ACCESS SHALL BE PROVIDED AT ALL TIMES.
4. LOCAL ACCESS SHALL BE PROVIDED AT ALL TIMES FOR RESIDENTS WITHIN THE LIMITS OF THE PROJECT.
5. DRAINAGE SHALL BE MAINTAINED AT ALL TIMES.
6. EXISTING CENTERLINE AND EDGE LINE MARKINGS WHICH CONFLICT WITH THE PROPOSED TRAFFIC PATTERN SHALL BE REMOVED.
7. THE IMPACT ATTENUATORS SHALL BE TEMPORARY, FULLY REDIRECTIVE, NARROW AND COMPLY WITH TEST LEVEL 3.
8. ALL TYPE 3 BARRICADES UTILIZED FOR ROAD CLOSURES SHALL HAVE FLASHING WARNING LIGHTS ATTACHED TO THE BARRICADES PER STANDARD 702001.
9. ALL WARNING SIGNS SHALL BE 48".
10. SEE SPECIAL PROVISIONS.



SUGGESTED STAGE 1

1. CLOSE COOPER DRIVE AND OLD RANGE LANE.
2. REMOVE NECESSARY PAVEMENT FROM COOPER DRIVE AND OLD RANGE LANE.
3. CONSTRUCT CULVERTS AT 5022+75, 5029+11, AND 5030+14.
4. CONSTRUCT EMBANKMENT FROM 5021+00 TO 5036+00, ALLOW TO SETTLE. BEGIN STAGE 2 AS NECESSARY.
5. CONSTRUCT BRIDGE OVER RAILROAD, CONCURRENTLY WITH STAGES 2, 3, AND 4.



LEGEND

- DENOTES WORK AREA FOR THIS STAGE
- BARRICADES, TYPE III W. R11-2-4830
- BARRICADES, TYPE I OR TYPE II
- 12 VT FLASHING LIGHT

ILLINOIS DEPARTMENT OF TRANSPORTATION
SUGGESTED STAGES OF CONSTRUCTION AND TRAFFIC CONTROL (STAGE 1)

FAP ROUTE 592
SECTION 121-1R, 121HVB
ST. CLAIR COUNTY

DRAWN BY:

REVISIONS	
NAME	DATE

PLOT DATE = 03/21/2007
 FILE NAME = H:\P\21015\MicroStation\Design\121HVB.dgn
 USER NAME = USER
 USER NAME = USER