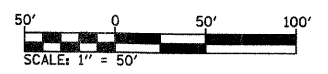
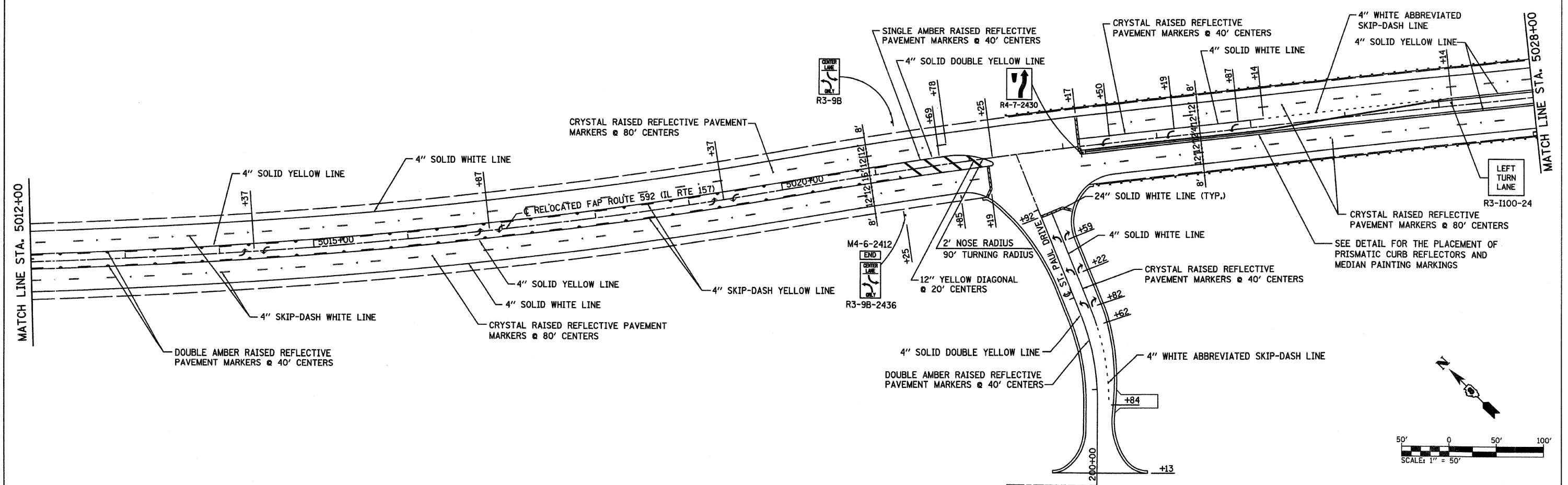
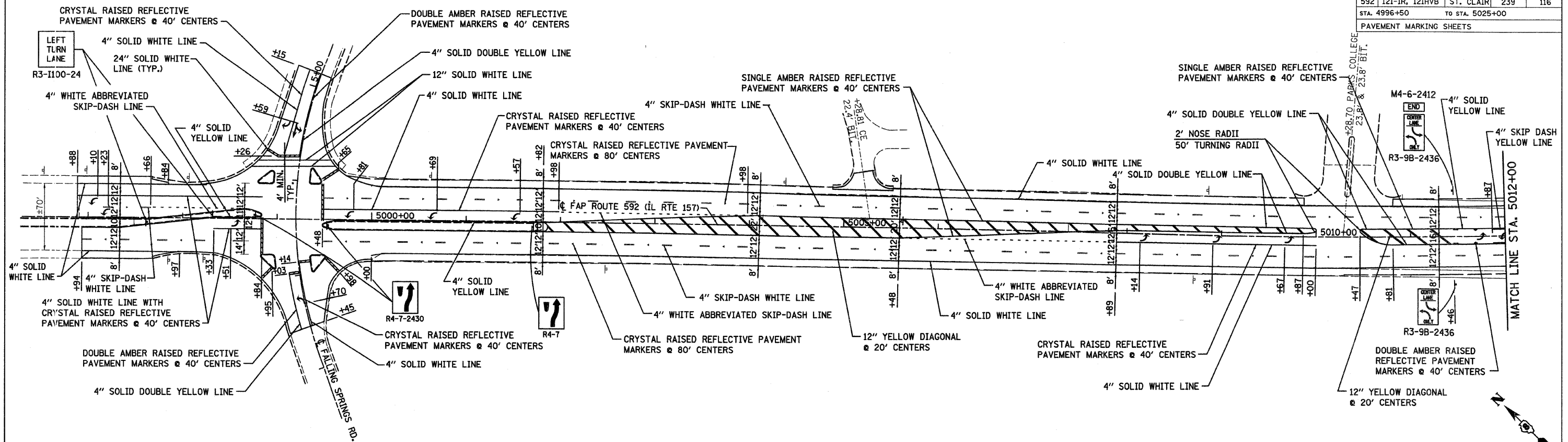


| FAP PROJECT | SECTION | COUNTY | TOTAL SHEETS | SHEET NO. |
|--------------|----------------|-----------------|--------------|-----------|
| 592 | 121-1R, 121HV8 | ST. CLAIR | 239 | 116 |
| STA. 4996+50 | | TO STA. 5025+00 | | |

PAVEMENT MARKING SHEETS

| | | |
|--------------------|----|---------|
| DATE | BY | CHECKED |
| | | |
| NO. OF WAY CHECKED | | |
| NO. OF FILE NAME | | |



PLOT DATE = 03/21/2007
FILE NAME = H:\P\2005\1\Design\ymk081a.dgn
USER = MUSER