

F.A.P. RTE.	SECTION	COUNTY	TOTAL SHEETS	SHEET NO.
592	121-1R, 121HV8	ST. CLAIR	239	201
STA. 5049+00.00		TO STA. 5050+00.00		
FED. ROAD DIST. NO.	ILLINOIS	FED. AID PROJECT		

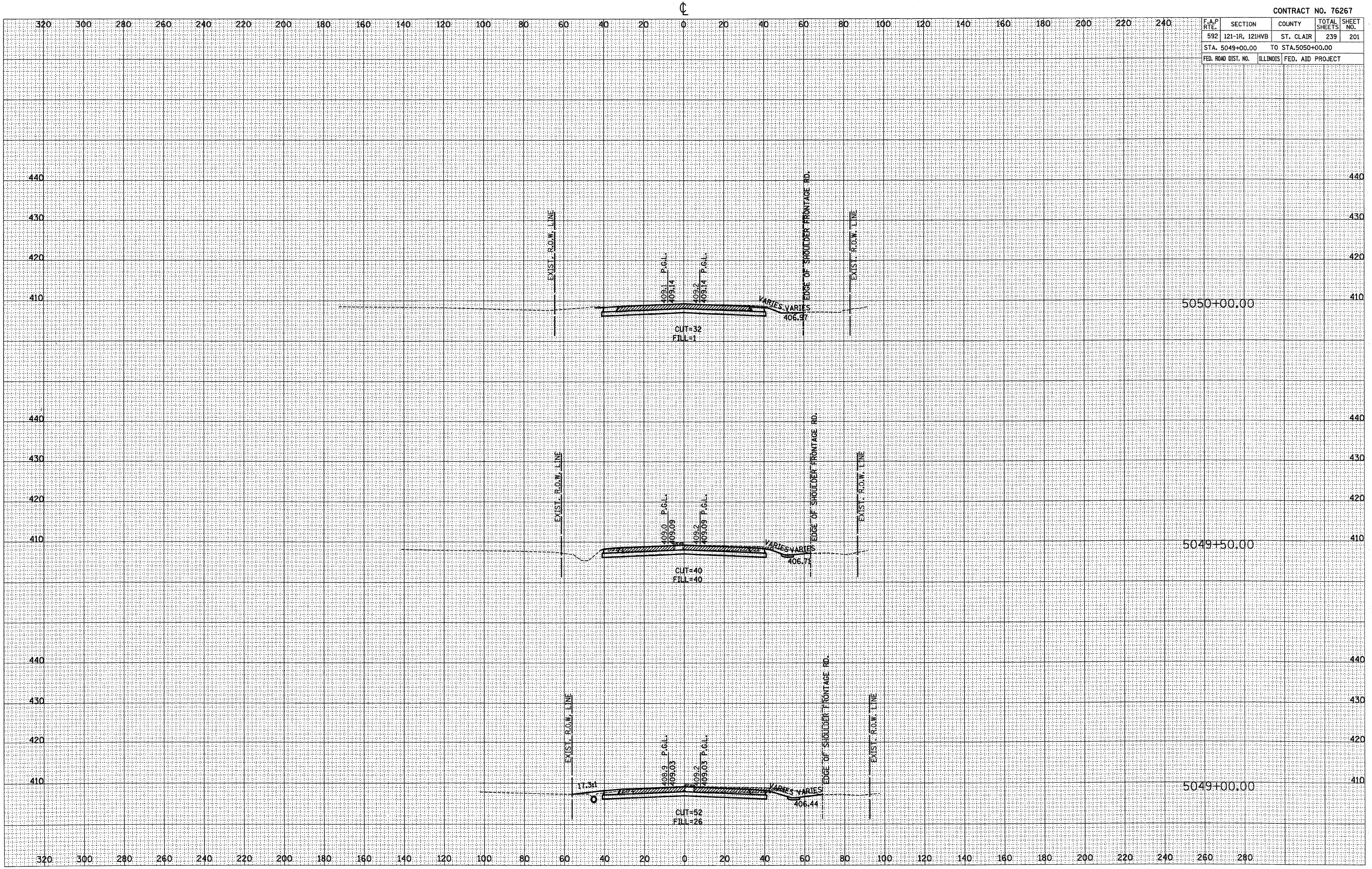
BY	DATE

NO.	AREAS CHECKED

BY	DATE

NO.	AREAS CHECKED

PLOT DATE = 8/21/2007
FILE NAME = H:\P\21815\H\proj\oset\Design\A\sh\sh\15\15.plt
PLOT SCALE = 28.0000' / 1" IN.
REFERENCE = #REF*



F.A.P. RTE.	SECTION	COUNTY	TOTAL SHEETS	SHEET NO.
592	121-1R, 121HV8	ST. CLAIR	239	202
STA. 200+25.00		TO STA. 200+75.00		
FED. ROAD DIST. NO.		ILLINOIS FED. AID PROJECT		

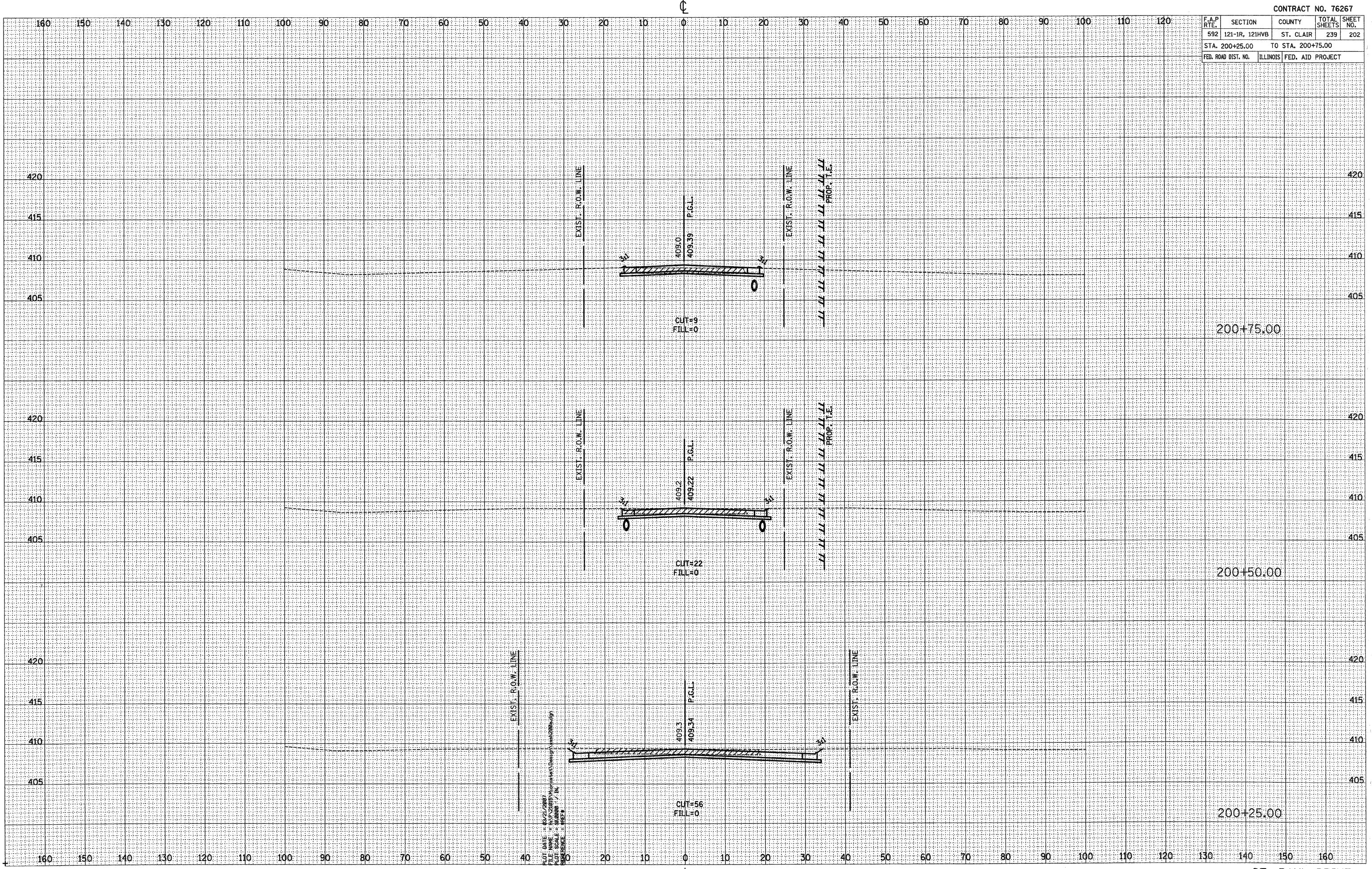
BY	DATE

FINAL SURVEY	SURVEYED	PLOTTED	TEMPERATURE	AREAS CHECKED

BY	DATE

ORIGINAL SURVEY	SURVEYED	PLOTTED	TEMPERATURE	AREAS CHECKED

PLOT DATE = 03/21/2007
 FILE NAME = H:\P\21015\Microstation\Design\sheet202.dwg
 PLOT SCALE = 1/8" = 100'-0" / IN.
 REFERENCE = #REF#



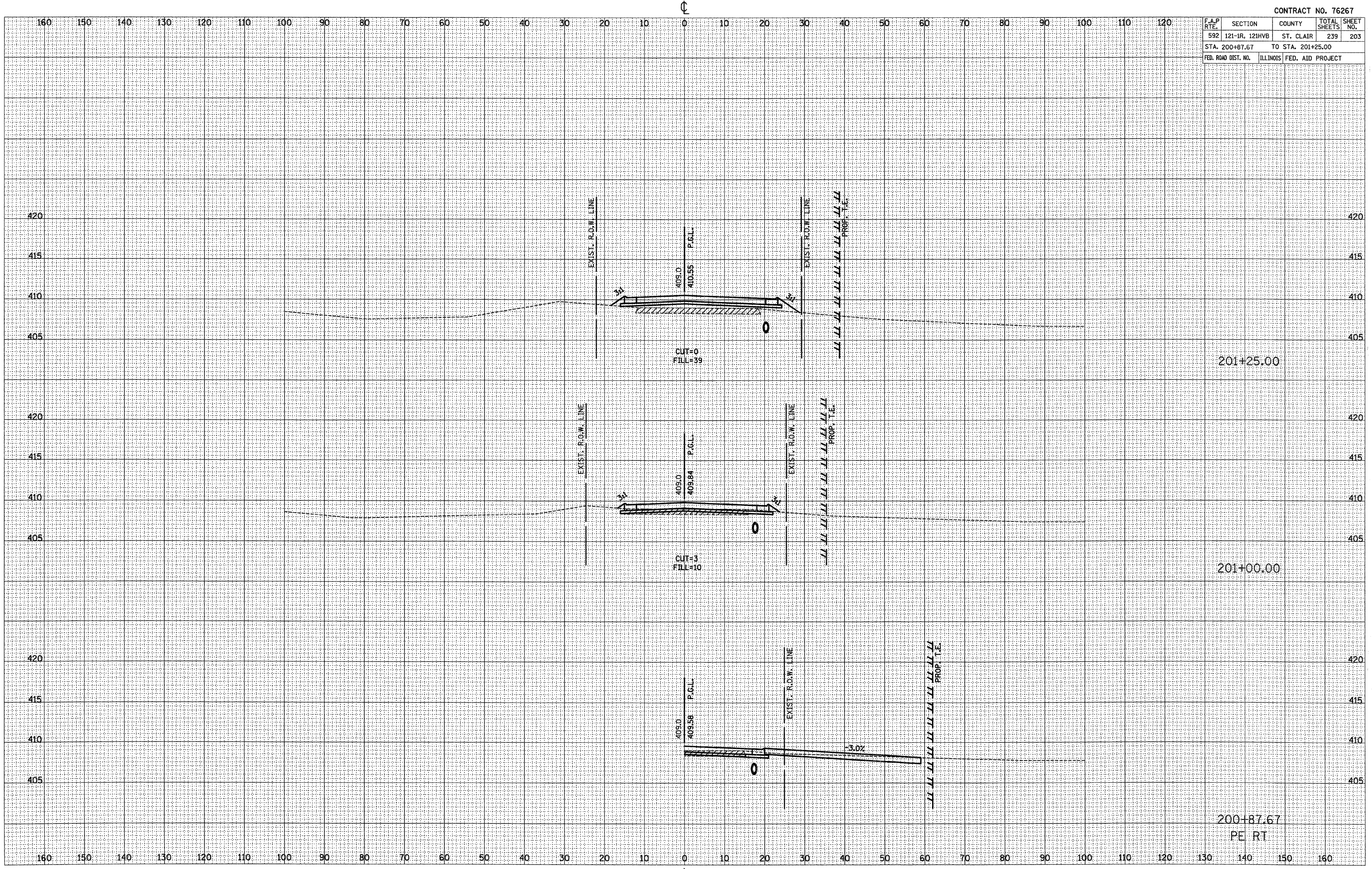
PLOT DATE = 03/21/2007
 FILE NAME = H:\P\21015\Microstation\Design\sheet202.dwg
 PLOT SCALE = 1/8" = 100'-0" / IN.
 REFERENCE = #REF#

F.A.P. RTE.	SECTION	COUNTY	TOTAL SHEETS	SHEET NO.
592	121-1R, 121HV	ST. CLAIR	239	203
STA. 200+87.67		TO STA. 201+25.00		
FED. ROAD DIST. NO.	ILLINOIS	FED. AID PROJECT		

BY	DATE

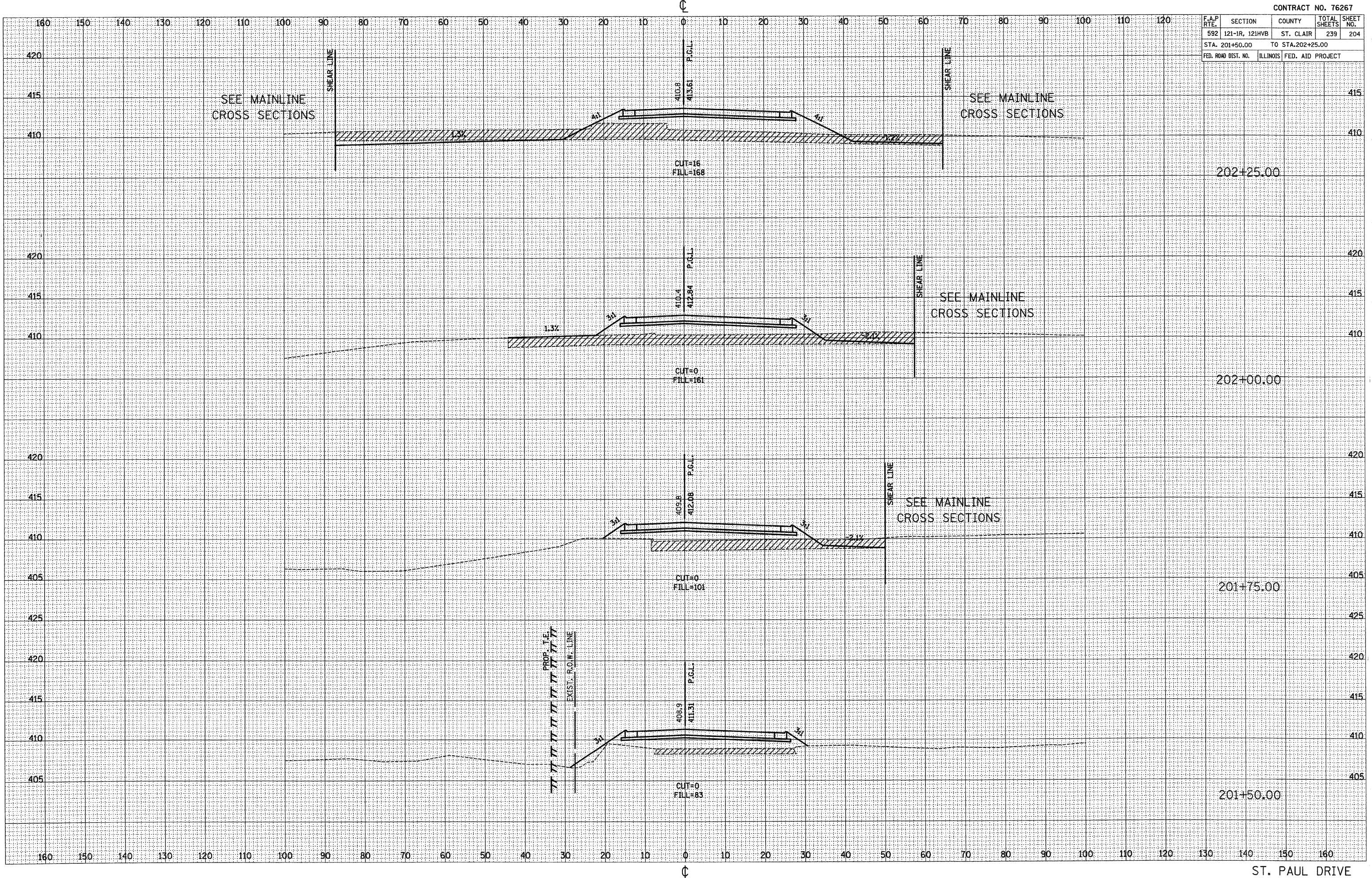
BY	DATE

PLOT DATE = 03/21/2007
 FILE NAME = H:\21015\Microsoft\Design\A\shh\151515.dwg
 PLOT SCALE = 1/8" = 1' IN.
 REFERENCE = #REF#



200-87.67
PE RT

F.A.P. RTE.	SECTION	COUNTY	TOTAL SHEETS	SHEET NO.
592	121-1R, 121HVB	ST. CLAIR	239	204
STA. 201+50.00		TO STA. 202+25.00		
FED. ROAD DIST. NO.	ILLINOIS	FED. AID PROJECT		

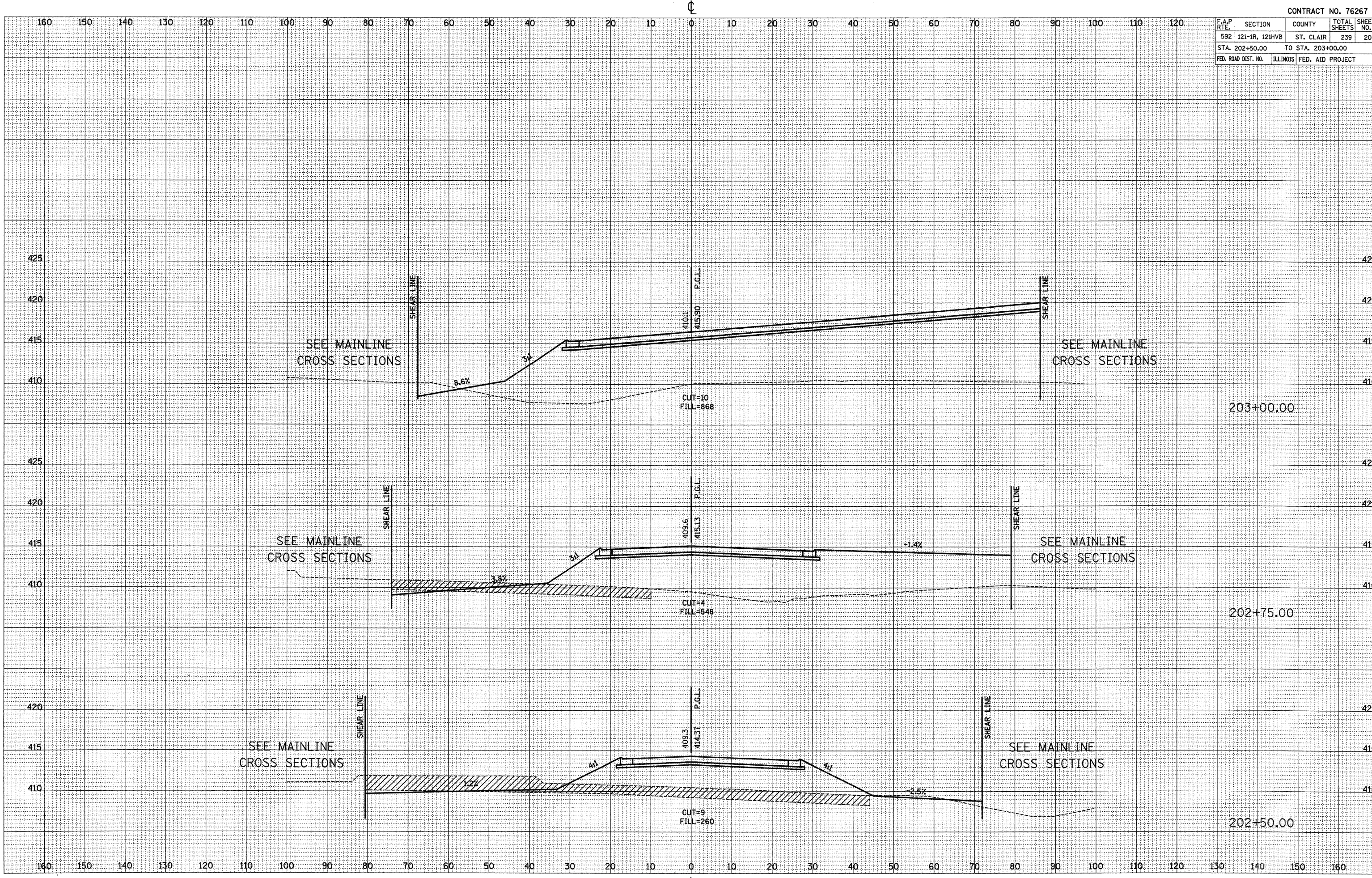


DATE	BY

DATE	BY

PLOT DATE = 02/21/2007
 FILE NAME = H:\P\2015\Microstation\Design\Sheet\204.dwg
 PLOT SCALE = 1/8" = 1' IN.
 REFERENCE = #REF#

F.A.P. RTE.	SECTION	COUNTY	TOTAL SHEETS	SHEET NO.
592	121-1R, 121HV8	ST. CLAIR	239	205
STA. 202+50.00		TO STA. 203+00.00		
FED. ROAD DIST. NO.	ILLINOIS	FED. AID PROJECT		



DATE	BY	NO.

DATE	BY	NO.

ORIGINAL SURVEYED PLOTTED
 SURVEY PLOTTED TEMPLATE
 NOTE BOOK AREAS CHECKED
 NO.

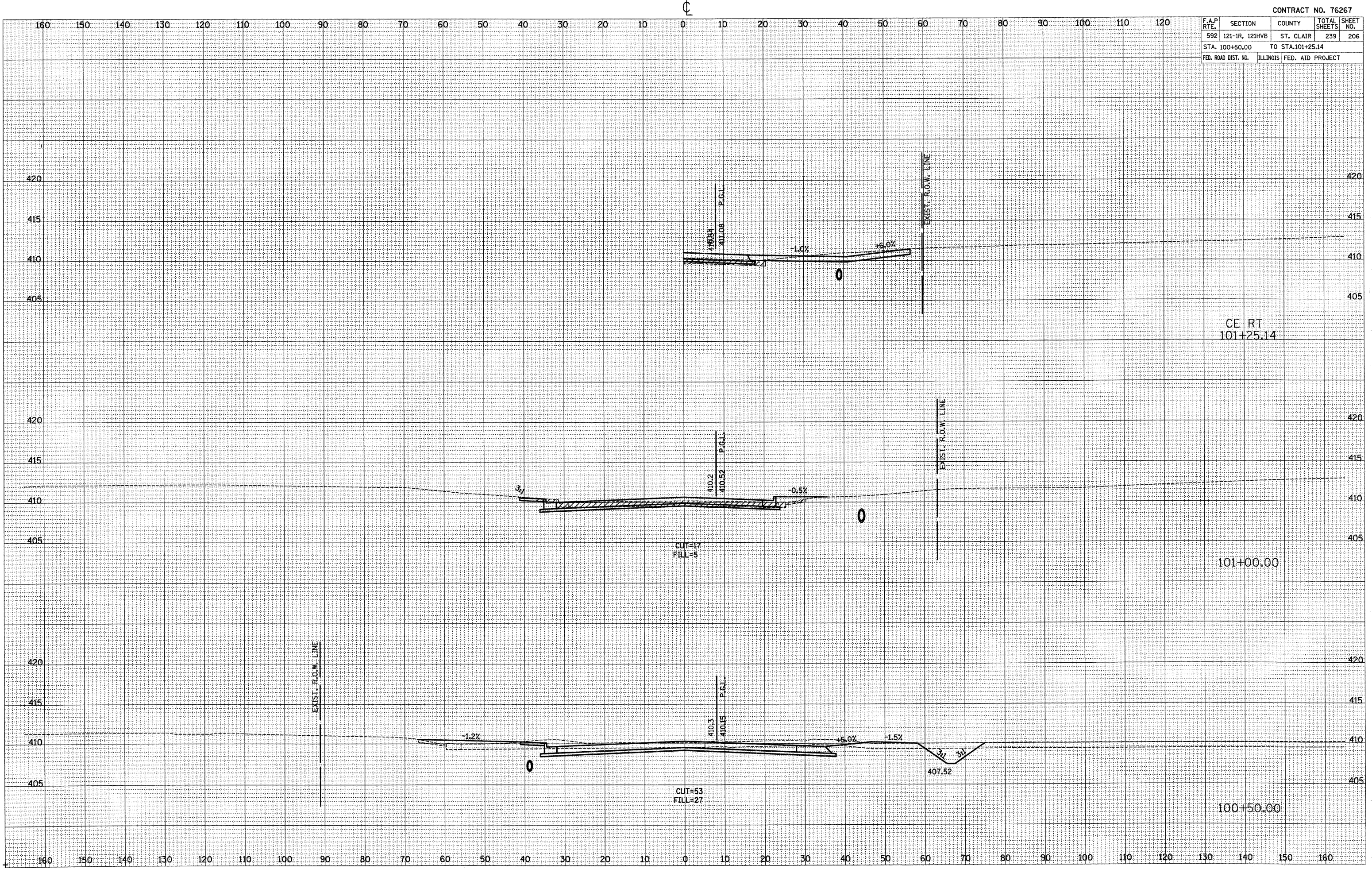
PLOT DATE = 03/21/2007
 FILE NAME = H:\P\210101\Microstation\Design\stpaul\stpaul.dwg
 PLOT SCALE = 1/8" = 1' IN.
 REFERENCE = #REF#

F.A.P. RTE.	SECTION	COUNTY	TOTAL SHEETS	SHEET NO.
592	121-IR, 121HV8	ST. CLAIR	239	206
STA. 100+50.00		TO STA.101+25.14		
FED. ROAD DIST. NO.	ILLINOIS	FED. AID PROJECT		

BY	DATE

BY	DATE

PLOT DATE = 03/21/2007
 FILE NAME = H:\P\2107\Microstation\Design\Sheet\121HV8\121HV8.dwg
 PLOT SCALE = 1/8"=1'-0"
 REFERENCE = 01/04

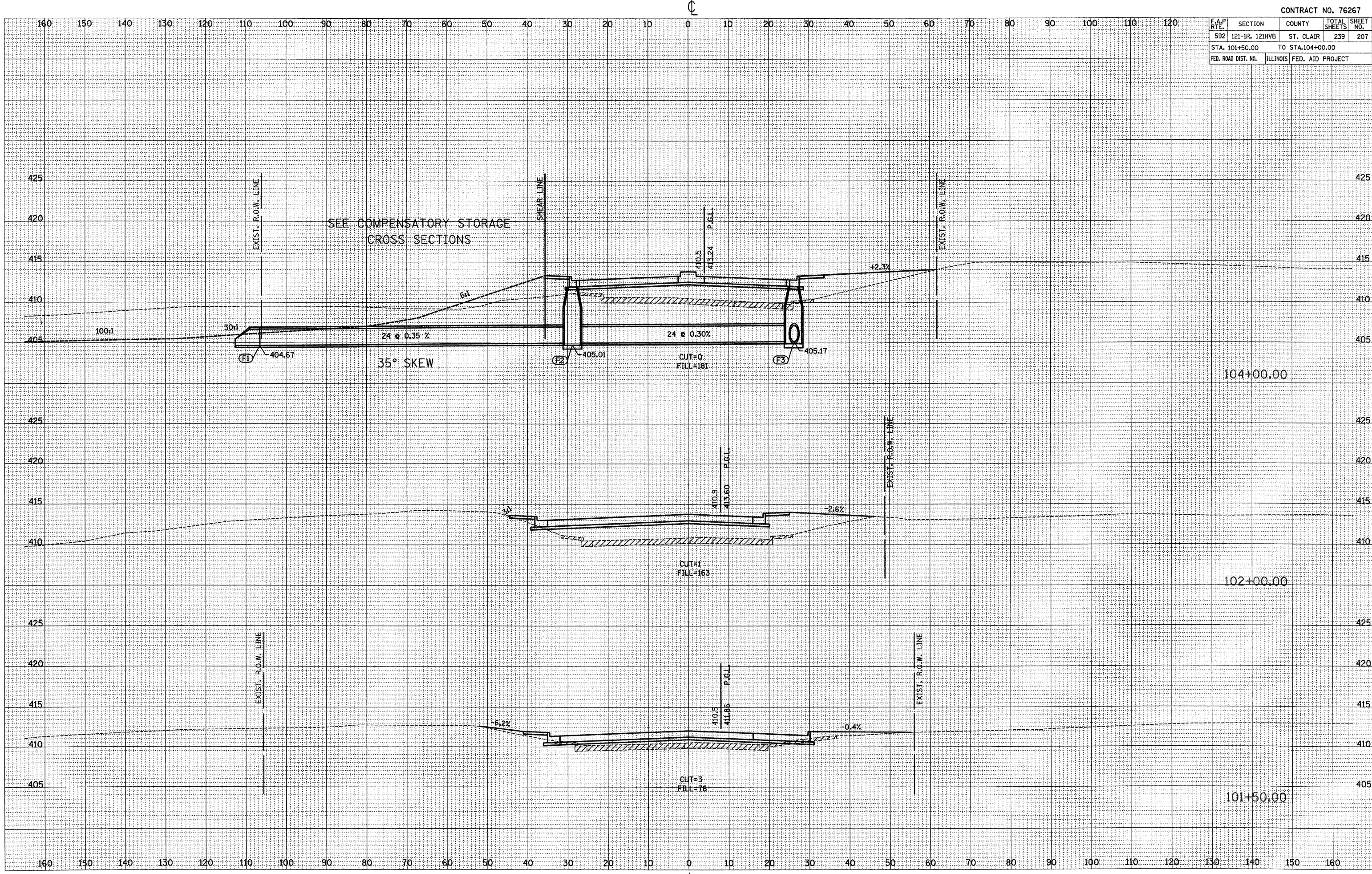


F.A.P. RTE.	SECTION	COUNTY	TOTAL SHEETS	SHEET NO.
592	121-1R, 121HV8	ST. CLAIR	239	207
STA. 101+50.00		TO STA. 104+00.00		
FED. ROAD DIST. NO.	ILLINOIS	FED. AID PROJECT		

FINAL SURVEY	SURVEYED	DATE
NOTE BOOK NO.	PLOTTED	
	TEMPLATE	
	AREAS CHECKED	

ORIGINAL SURVEY	SURVEYED	DATE
	PLOTTED	
	TEMPLATE	
	AREAS CHECKED	

PLOT DATE = 03/21/2007
 FILE NAME = H:\P\2105\Microstation\Design\121HV8\121HV8.dwg / IN.
 PLOT SCALE = 1"=40'
 REFERENCE = 48267

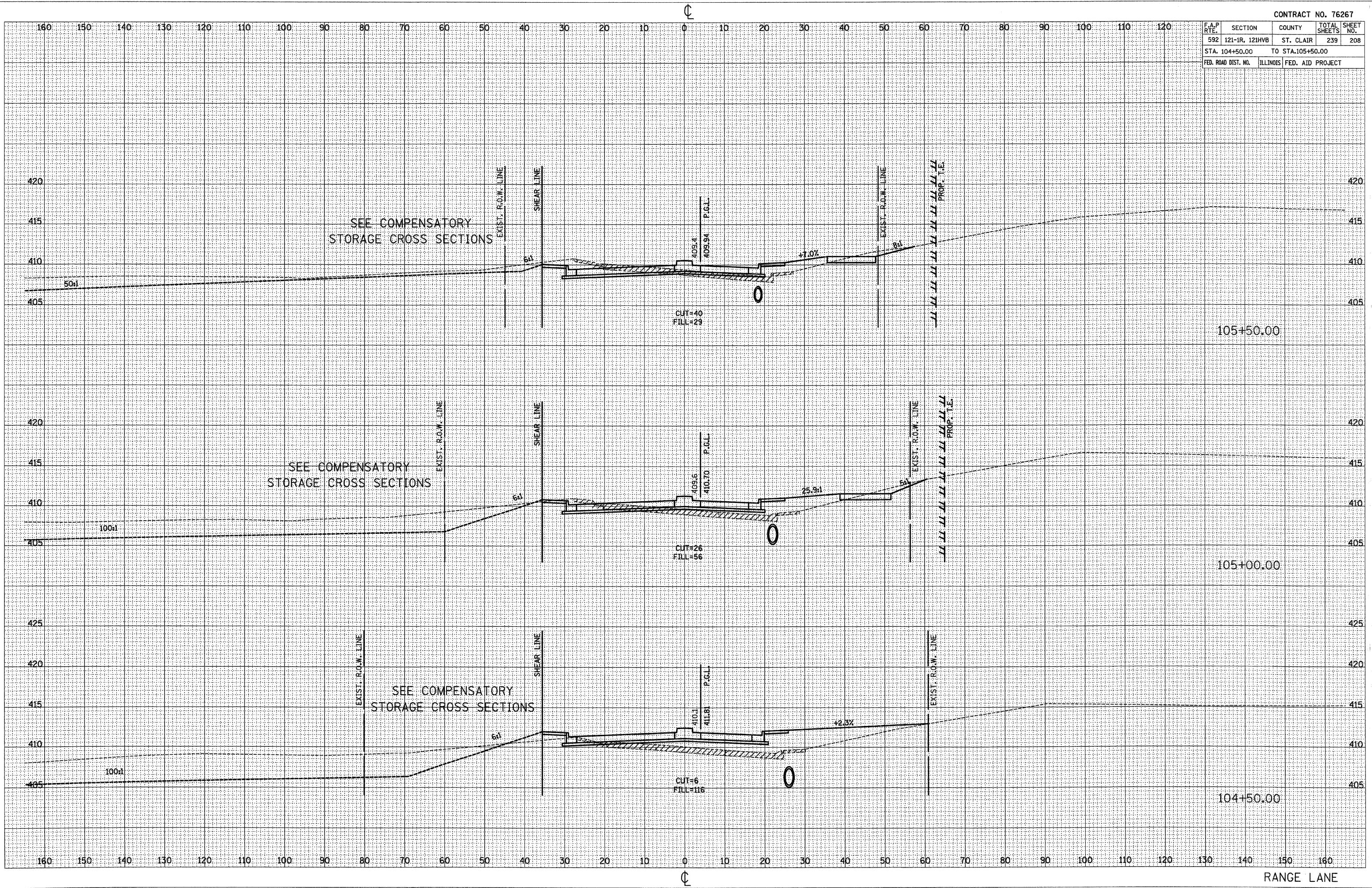


F.A.P. RTE.	SECTION	COUNTY	TOTAL SHEETS	SHEET NO.
592	121-1R, 121HV	ST. CLAIR	239	208
STA. 104+50.00		TO STA. 105+50.00		
FED. ROAD DIST. NO.	ILLINOIS	FED. AID PROJECT		

FINAL SURVEY	DATE
SURVEYED	
PLOTTED	
TEMPLATE	
NO. AREAS CHECKED	

ORIGINAL SURVEY	DATE
SURVEYED	
PLOTTED	
TEMPLATE	
NO. AREAS CHECKED	

PLOT DATE = 8/21/2007
 FILE NAME = H:\V21015\Microstation\Design\sheet\121-1R\121-1R-208.dwg
 REFERENCE = #REF#

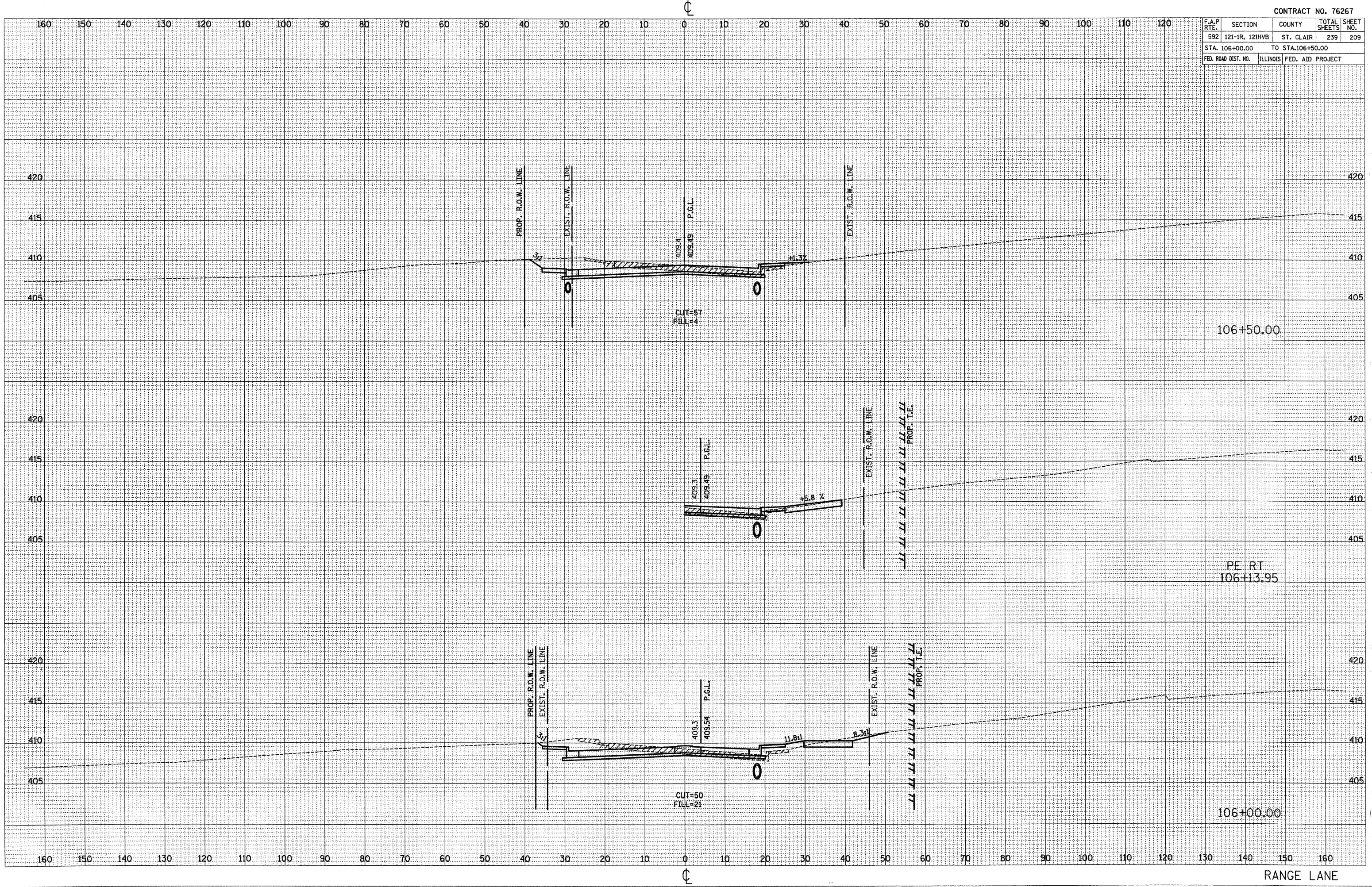


F.A.P. RTE.	SECTION	COUNTY	TOTAL SHEETS	SHEET NO.
592	121-1R, 121HV8	ST. CLAIR	239	209
STA. 106+00.00		TO STA. 106+50.00		
FED. ROAD DIST. NO.	ILLINOIS	FED. AID PROJECT		

FINAL SURVEY	BY	DATE
SURVEYED		
PLOTTED		
TEMPLATE		
NOTE BOOK		
NO.		

ORIGINAL SURVEY	BY	DATE
SURVEYED		
PLOTTED		
TEMPLATE		
NOTE BOOK		
NO.		

PLOT DATE = 03/21/2007
 FILE NAME = H:\V\2005\Design\Design\106+00\106+00.dwg
 PLOT SCALE = 1" = 40'
 REFERENCE = 106+00

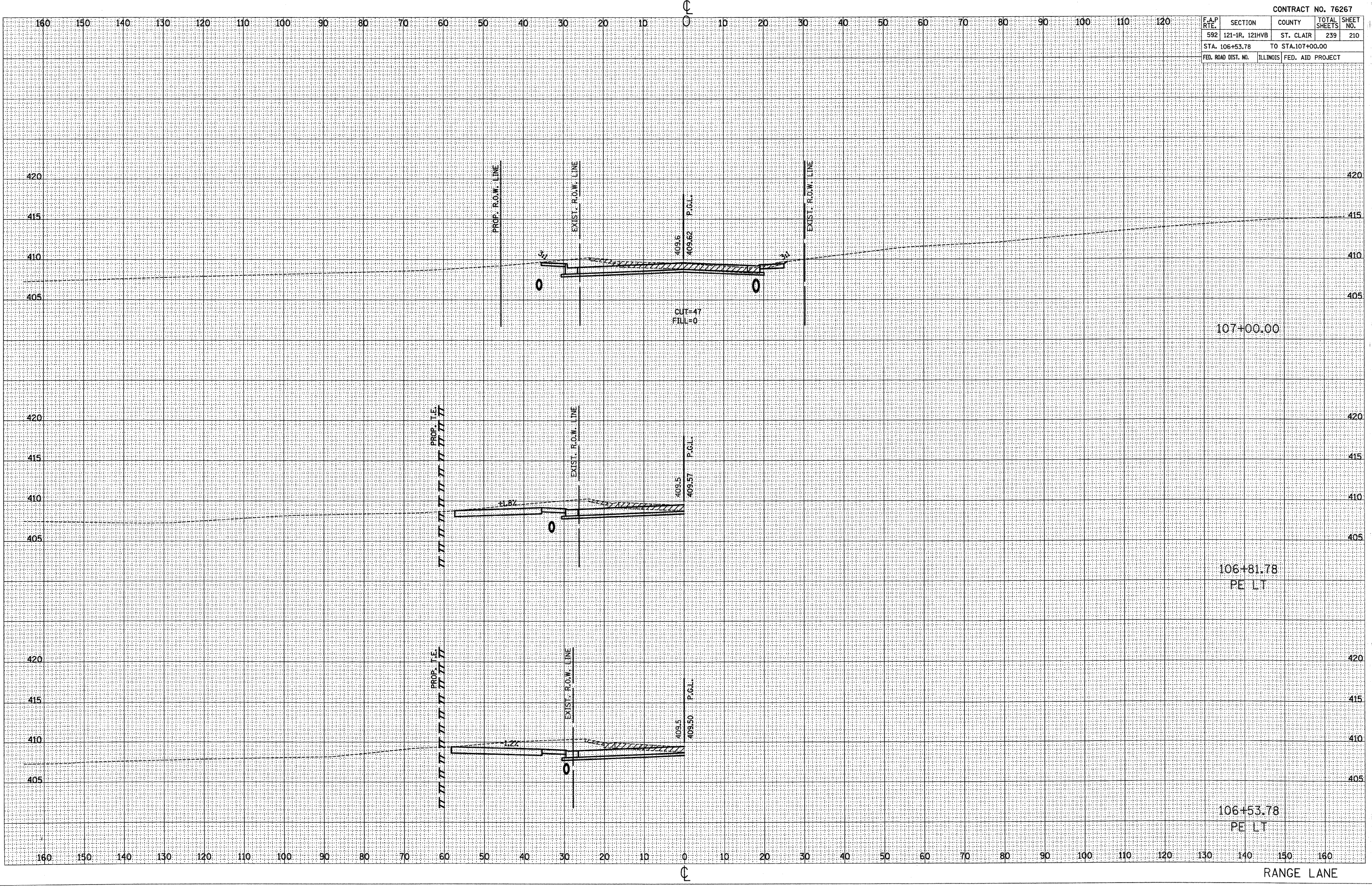


F.A.P. RTE.	SECTION	COUNTY	TOTAL SHEETS	SHEET NO.
592	121-IR, 121HVB	ST. CLAIR	239	210
STA. 106+53.78 TO STA.107+00.00				
FED. ROAD DIST. NO.	ILLINOIS	FED. AID PROJECT		

DATE	BY

DATE	BY

PLOT DATE = 03/21/2007
 FILE NAME = H:\V\2105\Work\stet\Design\sheet\106+53.78-107+00.00.dwg
 REFERENCE = 4REF4

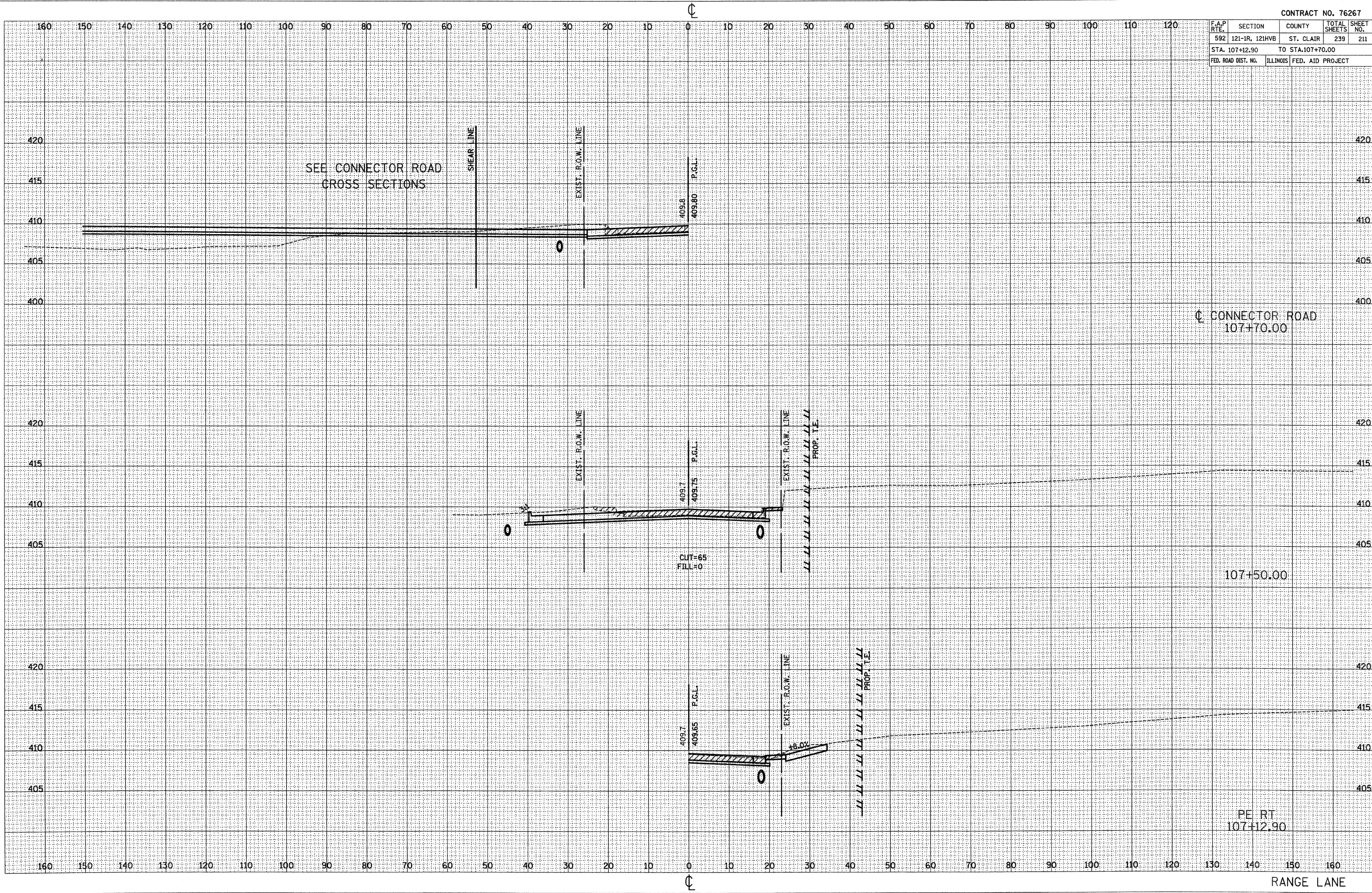


F.A.P. RTE.	SECTION	COUNTY	TOTAL SHEETS	SHEET NO.
592	121-1R, 121HV8	ST. CLAIR	239	211
STA. 107+12.90		TO STA. 107+70.00		
FED. ROAD DIST. NO.		ILLINOIS FED. AID PROJECT		

DATE	BY

DATE	BY

PLOT DATE = 8/21/2007
 FILE NAME = H:\P2105\microstat\Design\sheet\121HV8\121HV8_211.dwg
 SCALE = 1" = 40' / IN.
 REFERENCE = 49624

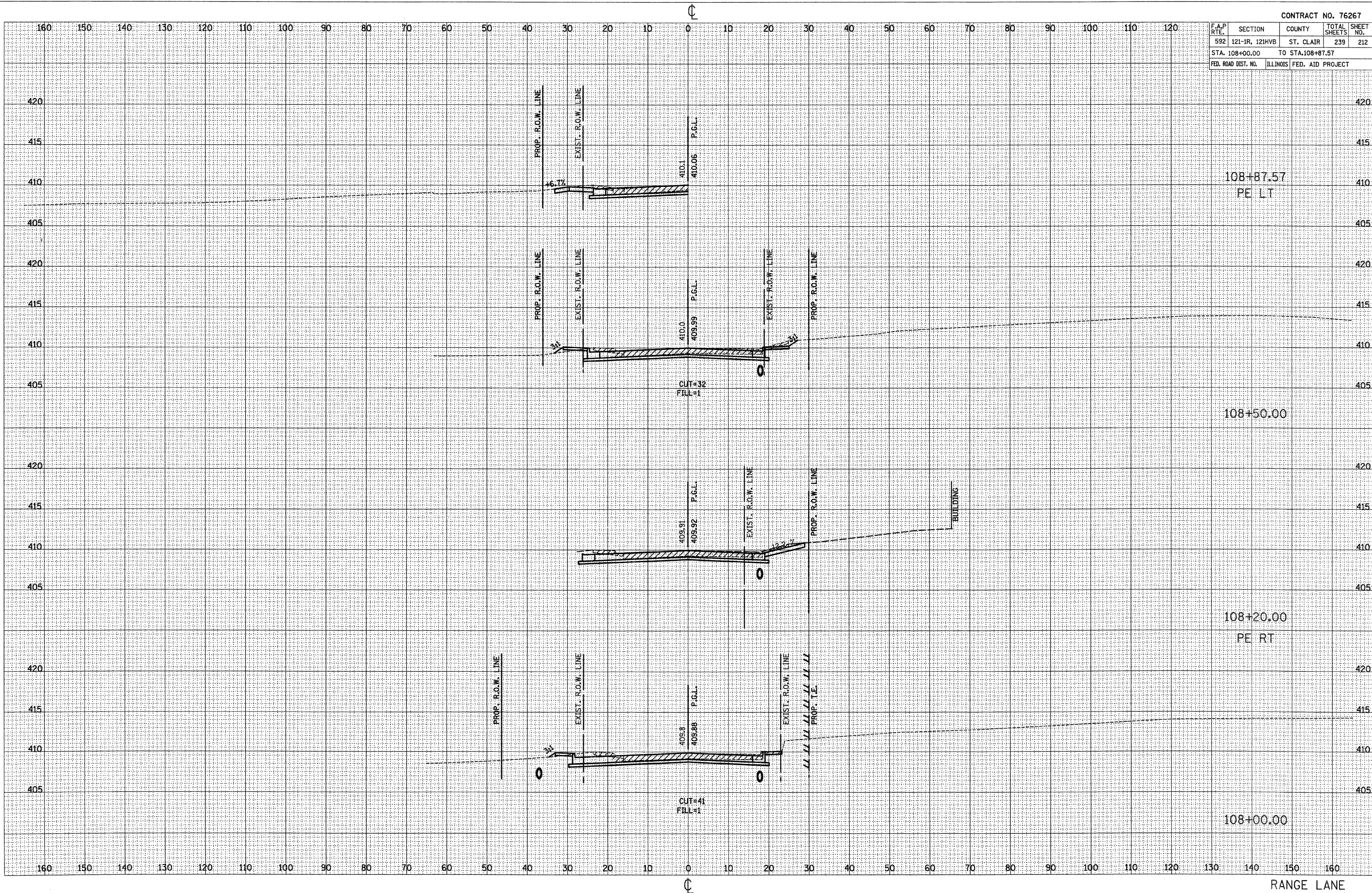


F.A.P. RTE.	SECTION	COUNTY	TOTAL SHEETS	SHEET NO.
592	121-1R, 121HV8	ST. CLAIR	239	212
STA. 108+00.00		TO STA. 108+87.57		
FED. ROAD DIST. NO.	ILLINOIS	FED. AID PROJECT		

DATE	BY
NO.	
AREAS CHECKED	
TEMPLATE	
NOTED	
PLOTTED	
SURVEYED	
FINAL SURVEY	

DATE	BY
NO.	
AREAS CHECKED	
TEMPLATE	
NOTED	
PLOTTED	
SURVEYED	
ORIGINAL SURVEY	

PLOT DATE = 8/21/2007
 FILE NAME = H:\V\2105\Work\0501\Design\sheet\108+00-87.57.dwg
 REFERENCE = #REF#

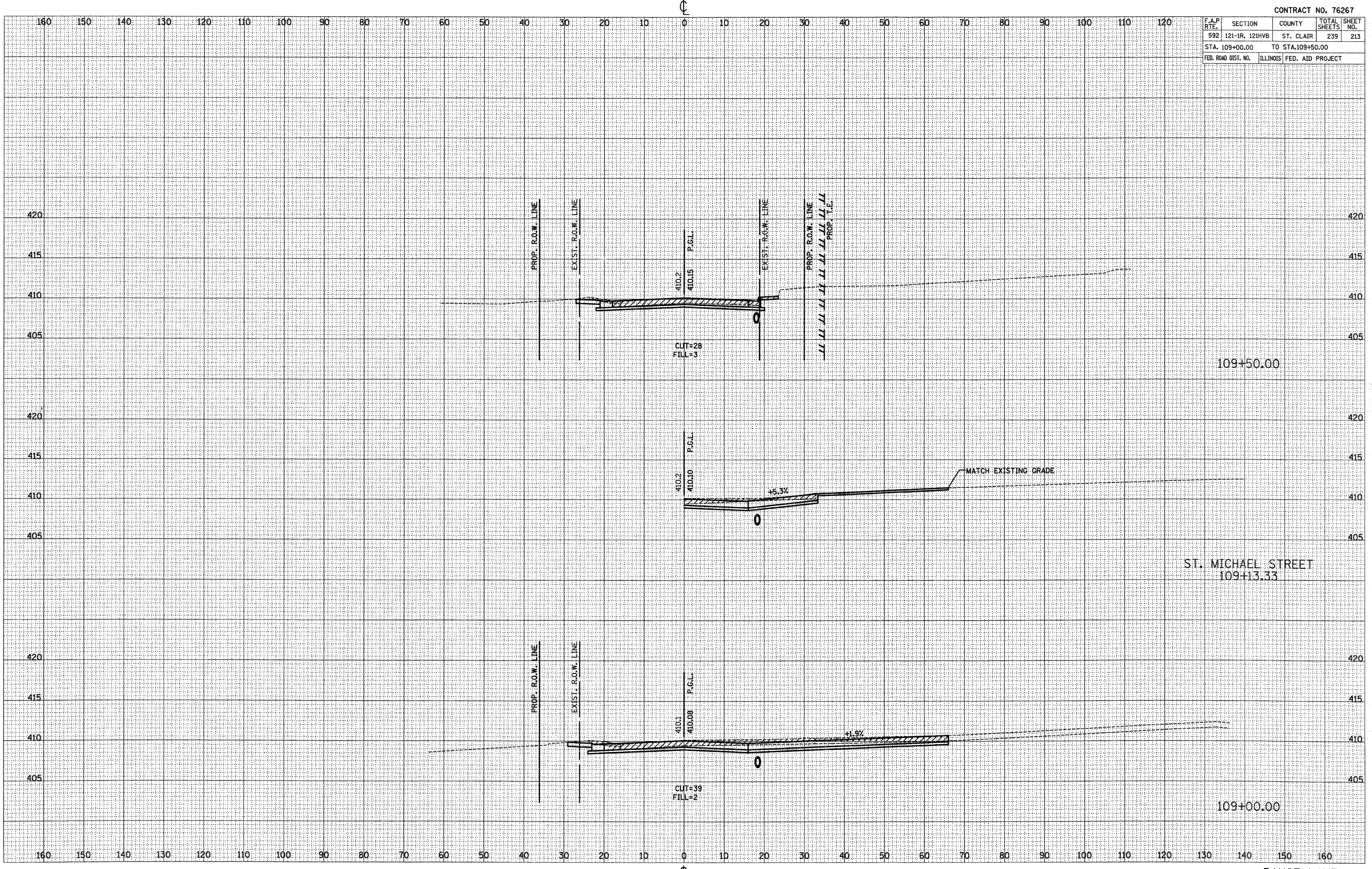


F.A.P. RTE.	SECTION	COUNTY	TOTAL SHEETS	SHEET NO.
592	121-1R, 121HV	ST. CLAIR	239	213
STA. 109+00.00		TO STA. 109+50.00		
FED. ROAD DIST. NO.	ILLINOIS	FED. AID PROJECT		

BY	DATE

BY	DATE

PLOT DATE = 05/21/2007
 PLOT SCALE = 1/4"=100'
 REFERENCE = #REF*

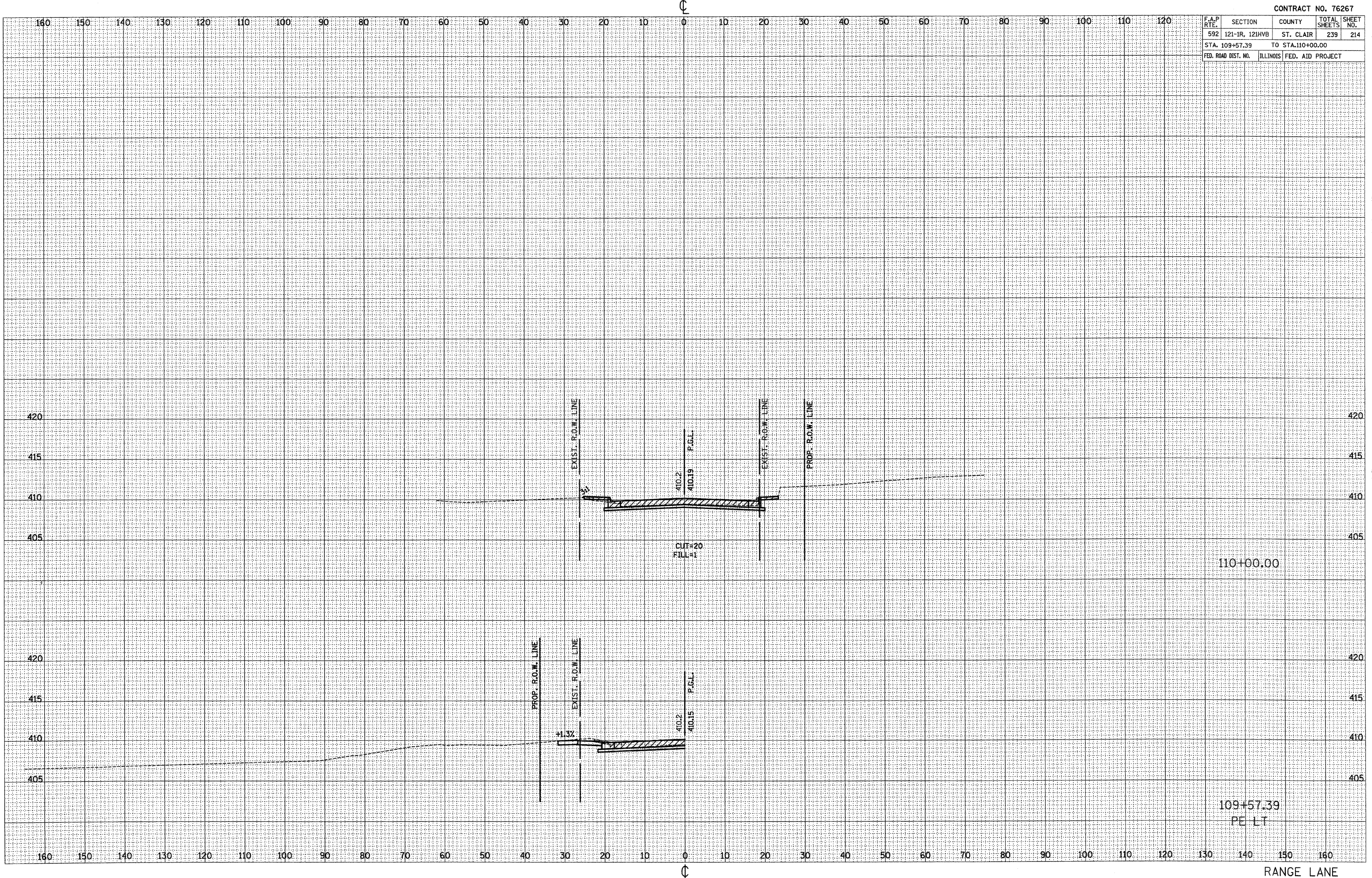


F.A.P. RTE.	SECTION	COUNTY	TOTAL SHEETS	SHEET NO.
592	121-1R, 121HV	ST. CLAIR	239	214
STA. 109+57.39		TO STA. 110+00.00		
FED. ROAD DIST. NO.		ILLINOIS FED. AID PROJECT		

DATE	BY

DATE	BY

PLOT DATE = 8/21/2007
 FILE NAME = H:\P2105\microstat\Design\wash\110+00.00.dwg
 PLOT SCALE = 1" = 40'
 REFERENCE = #REF#

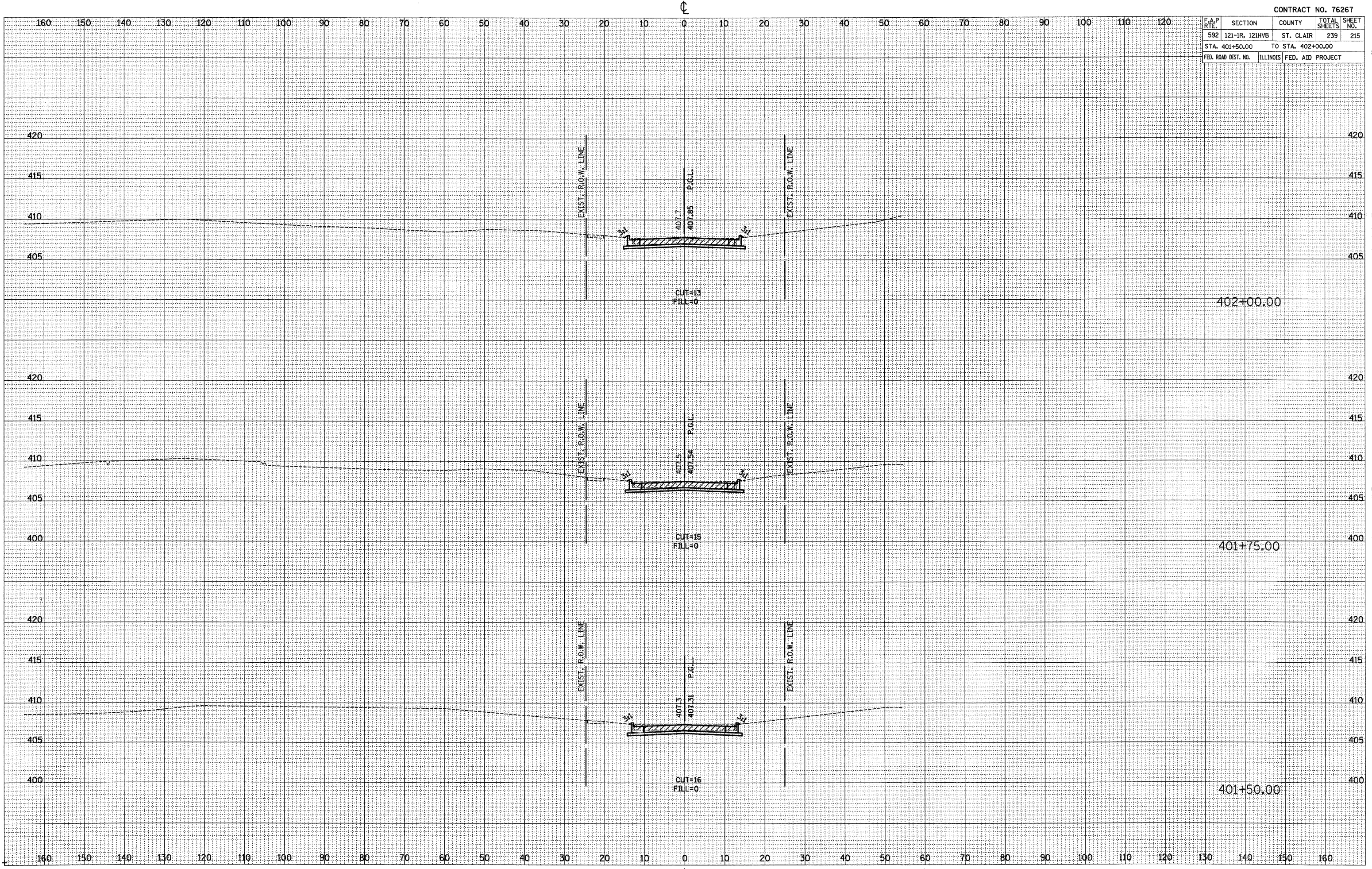


F.A.P. RTE.	SECTION	COUNTY	TOTAL SHEETS	SHEET NO.
592	121-1R, 121HV8	ST. CLAIR	239	215
STA. 401+50.00		TO STA. 402+00.00		
FED. ROAD DIST. NO.	ILLINOIS	FED. AID PROJECT		

DATE	BY

DATE	BY

PLOT DATE = 03/21/2007
 FILE NAME = H:\21015\Microstation\Design\asah\121HV8\121HV8.dwg
 PLOT SCALE = 1/8" = 100'
 REFERENCE = #REF#

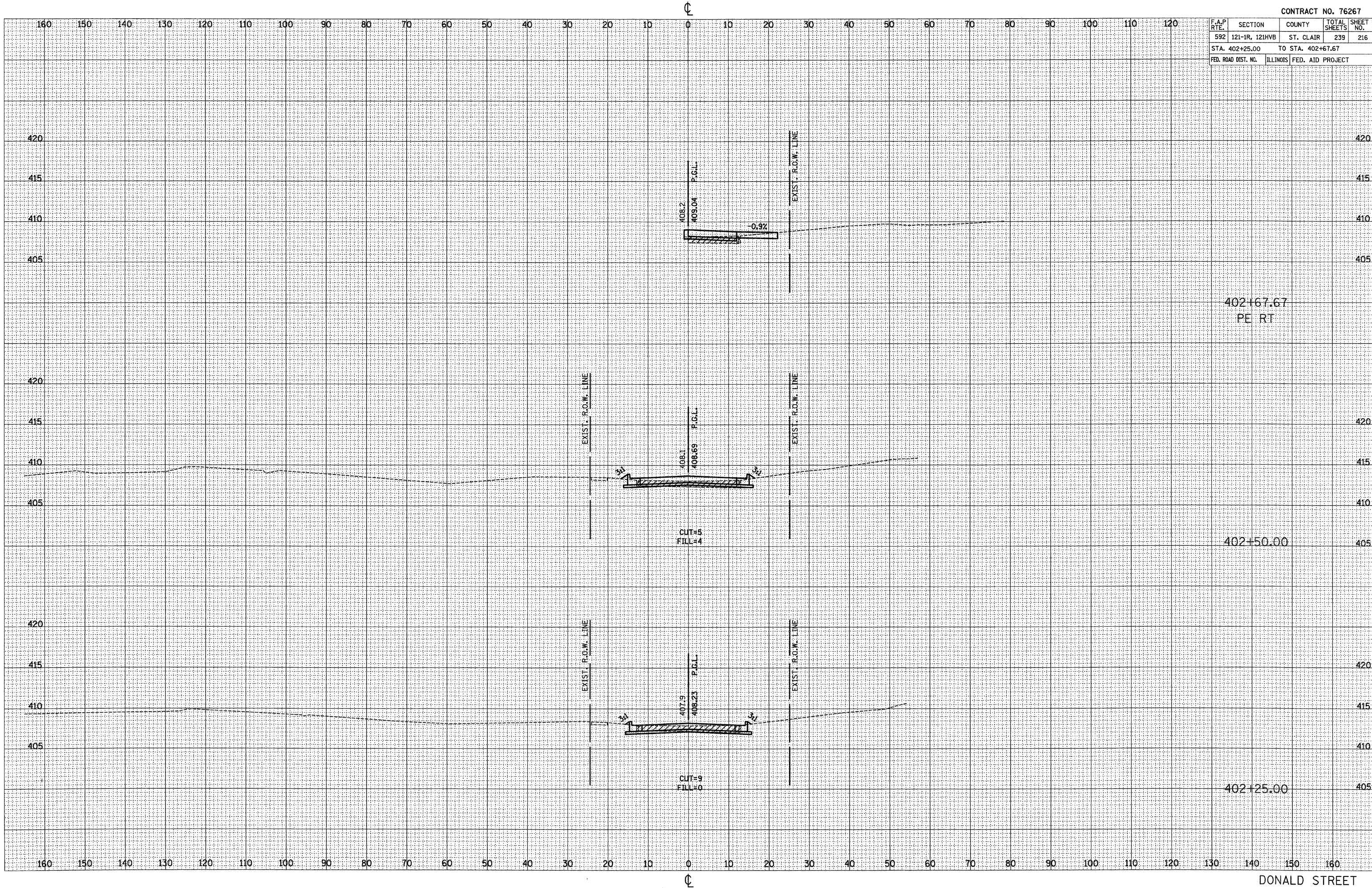


F.A.P. RTE.	SECTION	COUNTY	TOTAL SHEETS	SHEET NO.
592	121-1R, 121HV8	ST. CLAIR	239	216
STA. 402+25.00		TO STA. 402+67.67		
FED. ROAD DIST. NO.	ILLINOIS FED. AID PROJECT			

FINAL SURVEY NO.	DATE	BY

ORIGINAL SURVEY NO.	DATE	BY

PLOT DATE = 03/21/2007
 FILE NAME = H:\P\21015\H\03-21-07\03-21-07.dwg
 PLOT SCALE = 1/8" = 1' / IN.
 REFERENCE = #REF*

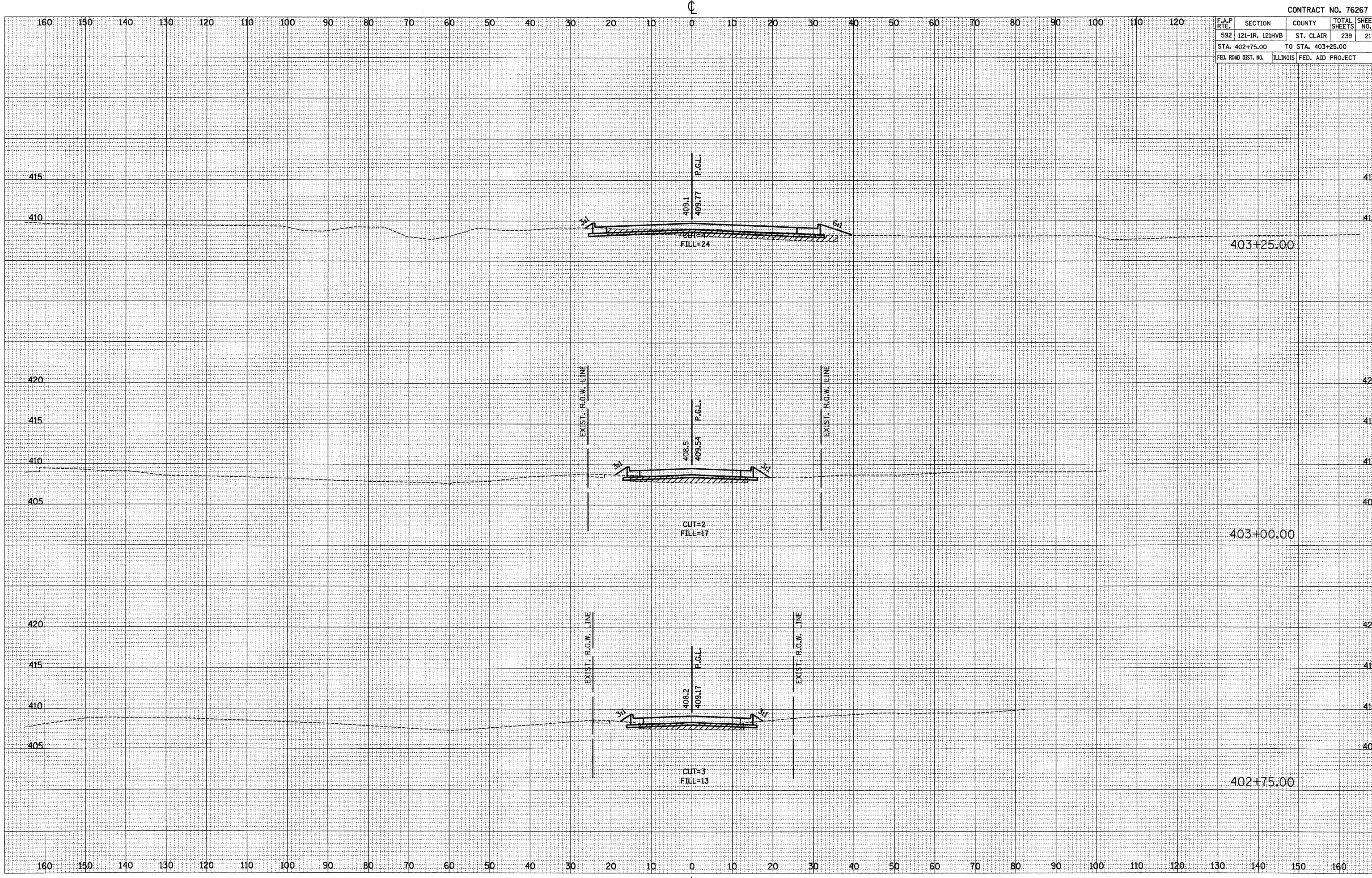


402+67.67
PE RT

402+50.00

402+25.00

F.A.P. RTE.	SECTION	COUNTY	TOTAL SHEETS	SHEET NO.
592	121-1R, 121HV	ST. CLAIR	239	217
STA. 402+75.00		TO STA. 403+25.00		
FED. ROAD DIST. NO.		ILLINOIS FED. AID PROJECT		



DATE	BY

NO.	AREAS CHECKED

DATE	BY

NO.	AREAS CHECKED

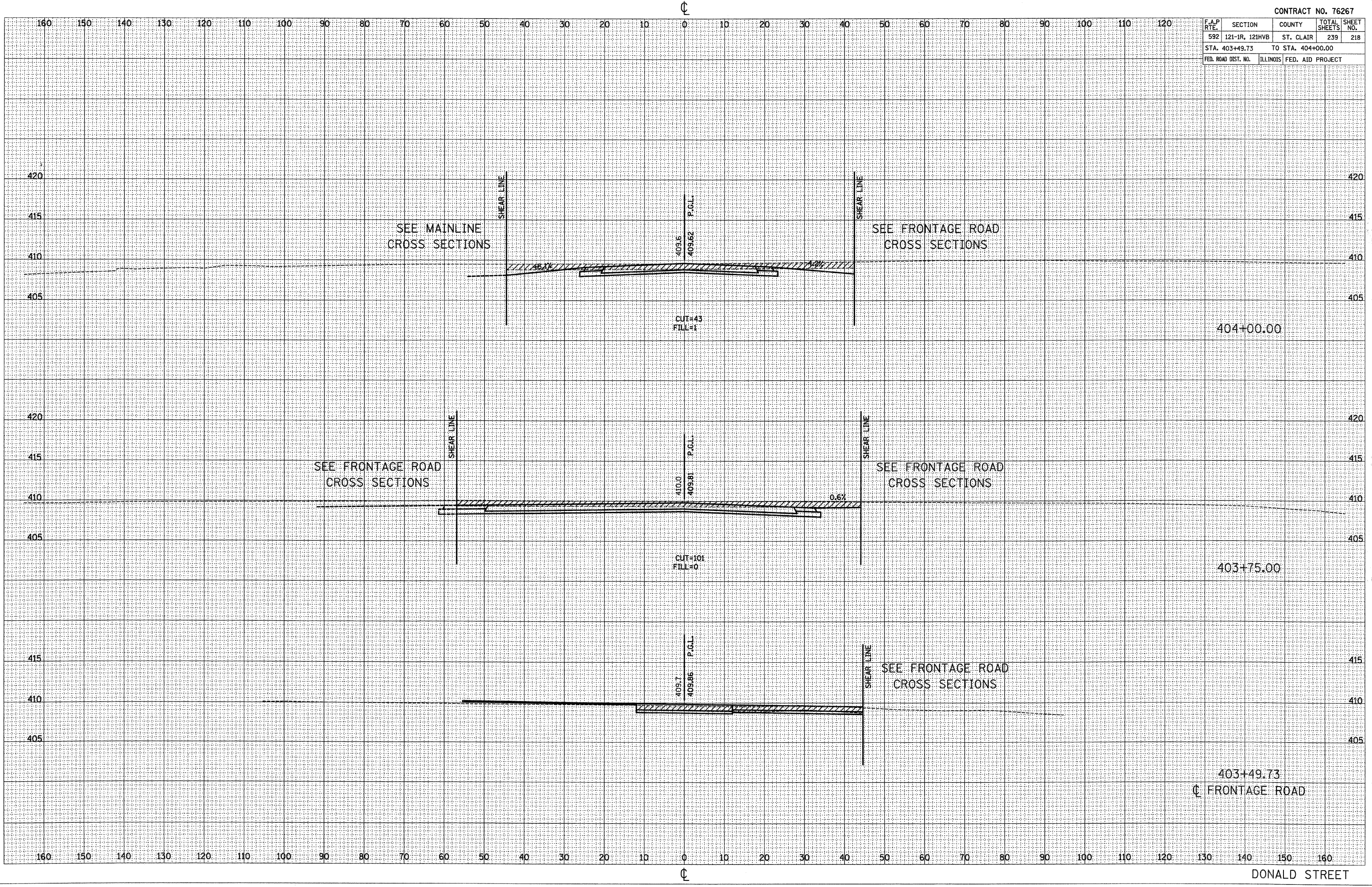
PLOT DATE = 02/21/2007
 FILE NAME = H:\21015\Microstation\Design\DonaldStreet\21015.dwg
 PLOT SCALE = 1/8" = 1' / IN.
 REFERENCE = #REF*

F.A.P. RTE.	SECTION	COUNTY	TOTAL SHEETS	SHEET NO.
592	121-1R, 121HV8	ST. CLAIR	239	218
STA. 403+49.73		TO STA. 404+00.00		
FED. ROAD DIST. NO.	ILLINOIS FED. AID PROJECT			

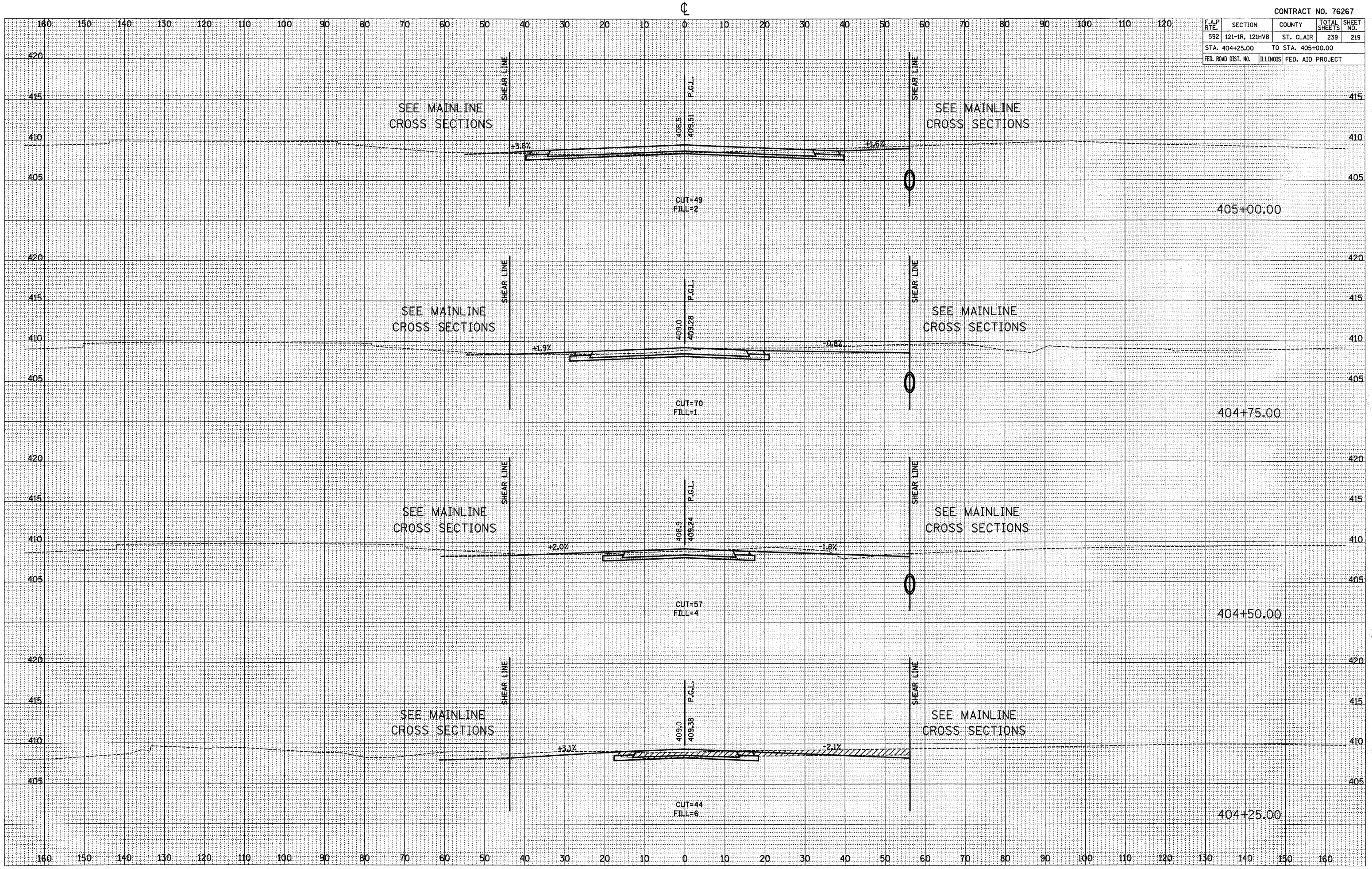
DATE	
BY	
FINAL SURVEY	
NOTED	
PLOTTED	
TEMPLATE	
NO. AREAS CHECKED	

DATE	
BY	
ORIGINAL SURVEY	
NOTED	
PLOTTED	
TEMPLATE	
NO. AREAS CHECKED	

PLOT DATE = 03/21/2007
 FILE NAME = H:\P\21815\Micro-03\A\Design\A\Sheet\21815-218.dwg
 PLOT SCALE = 1/8" = 100'
 REFERENCE = #REF*



F.A.P. RTE.	SECTION	COUNTY	TOTAL SHEETS	SHEET NO.
592	121-1R, 121HVB	ST. CLAIR	239	219
STA. 404+25.00		TO STA. 405+00.00		
FED. ROAD DIST. NO.	ILLINOIS	FED. AID PROJECT		



DATE	BY
DATE	BY
DATE	BY
DATE	BY
DATE	BY

DATE	BY
DATE	BY
DATE	BY
DATE	BY
DATE	BY

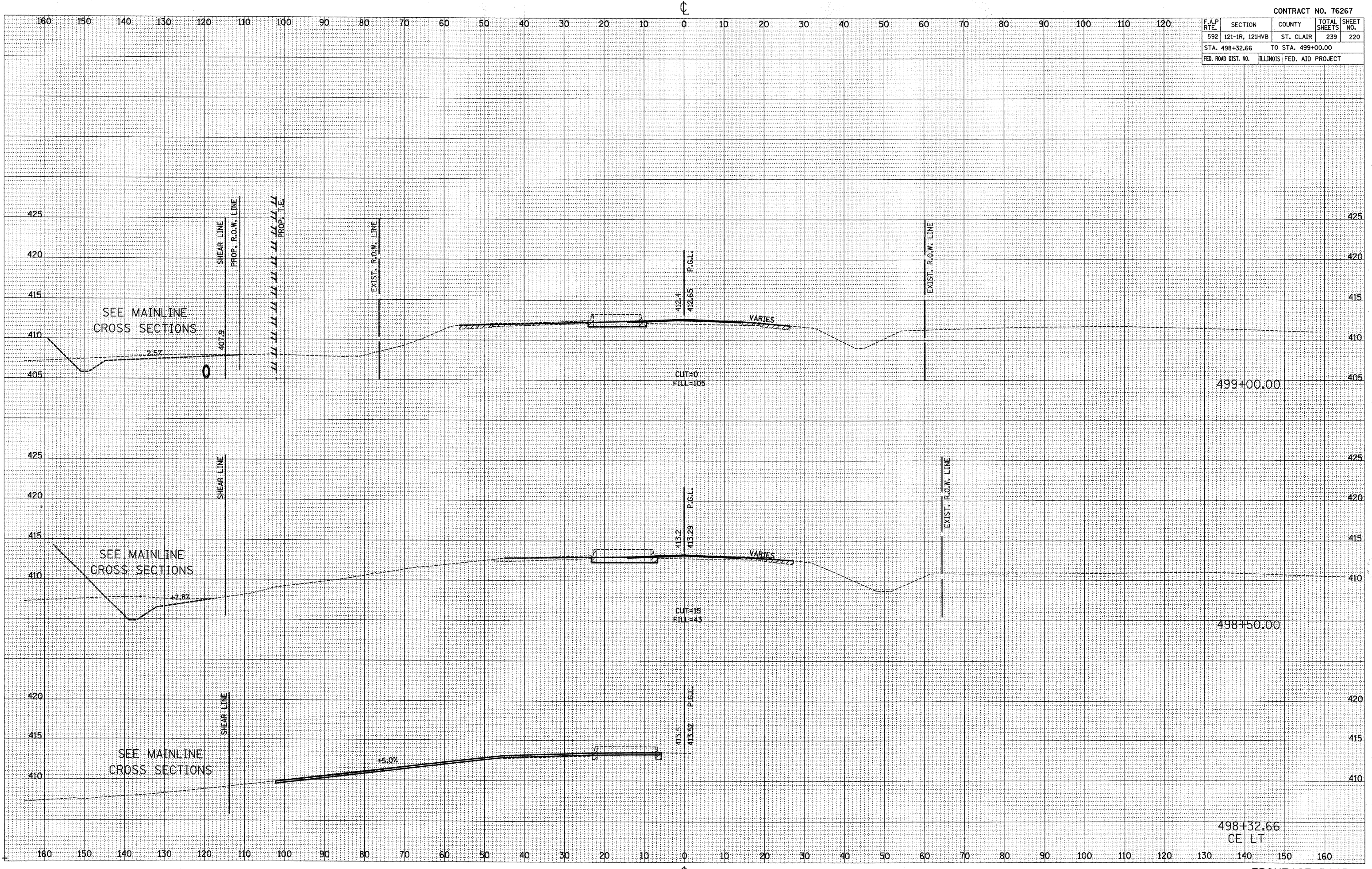
PLOT DATE = 03/21/2007
 FILE NAME = H:\P21015\Microstation\Design\asphalt\03\03.dwg
 PLOT SCALE = 1/8" = 1' IN.
 REFERENCE = #REF#

F.A.P. RTE.	SECTION	COUNTY	TOTAL SHEETS	SHEET NO.
592	121-1R, 121HV8	ST. CLAIR	239	220
STA. 498+32.66		TO STA. 499+00.00		
FED. ROAD DIST. NO.	ILLINOIS	FED. AID PROJECT		

DATE	BY

DATE	BY

PLOT DATE = 12/29/2007
 FILE NAME = H:\P\21015\Map\cadd\Design\cadd\498+32.66.dwg
 PLOT SCALE = 1/8" = 100'
 REFERENCE = REF#

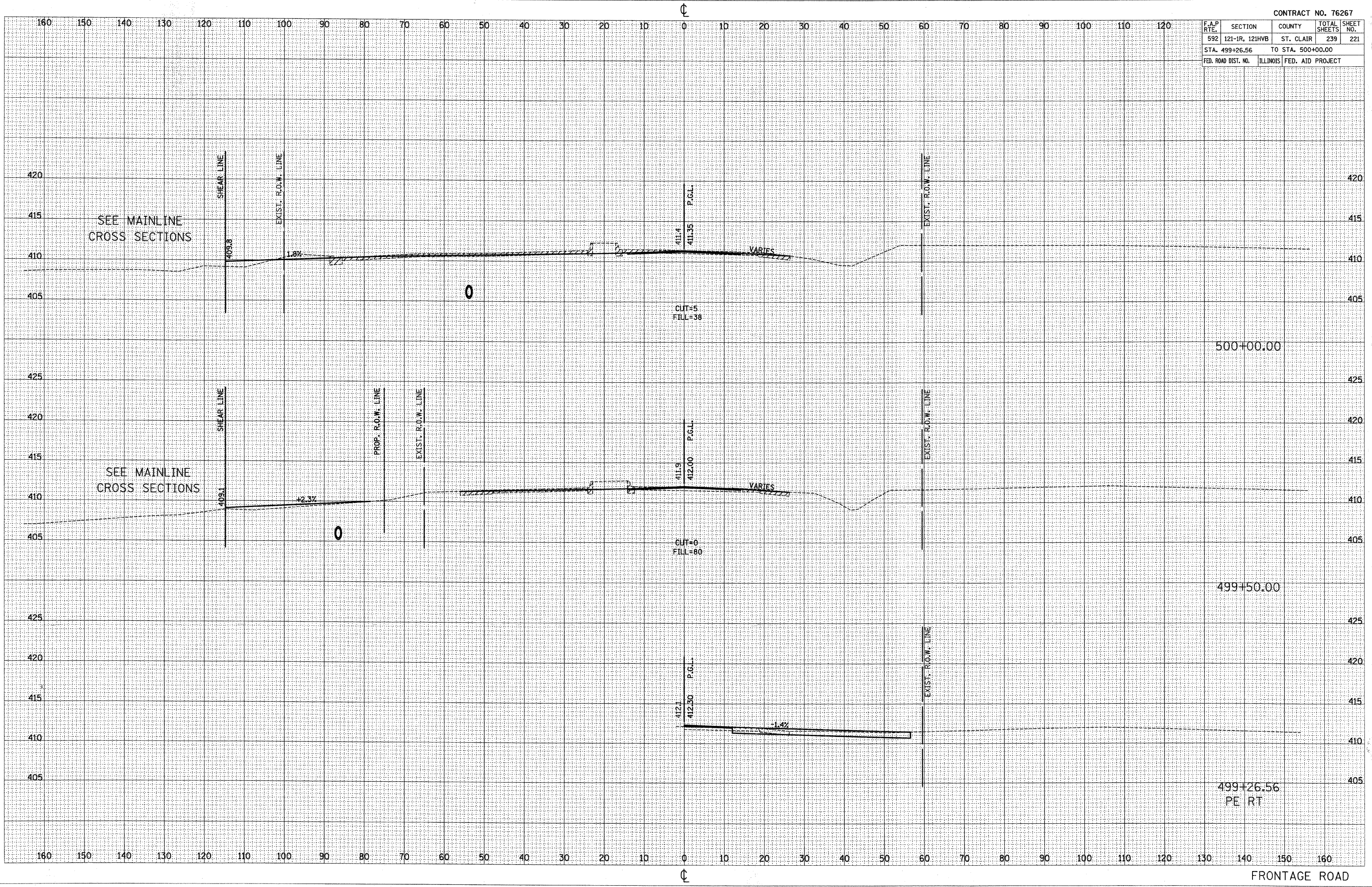


F.A.P. RTE.	SECTION	COUNTY	TOTAL SHEETS	SHEET NO.
592	121-1R, 121HV8	ST. CLAIR	239	221
STA. 499+26.56		TO STA. 500+00.00		
FED. ROAD DIST. NO.	ILLINOIS	FED. AID PROJECT		

DATE	BY

DATE	BY

PLOT DATE = 12/29/2007
 FILE NAME = H:\A\21815\Micro-plot\Design\sheet\121HV8\121HV8.plt
 PLOT SCALE = 1/8" = 100'
 REFERENCE = #REF#

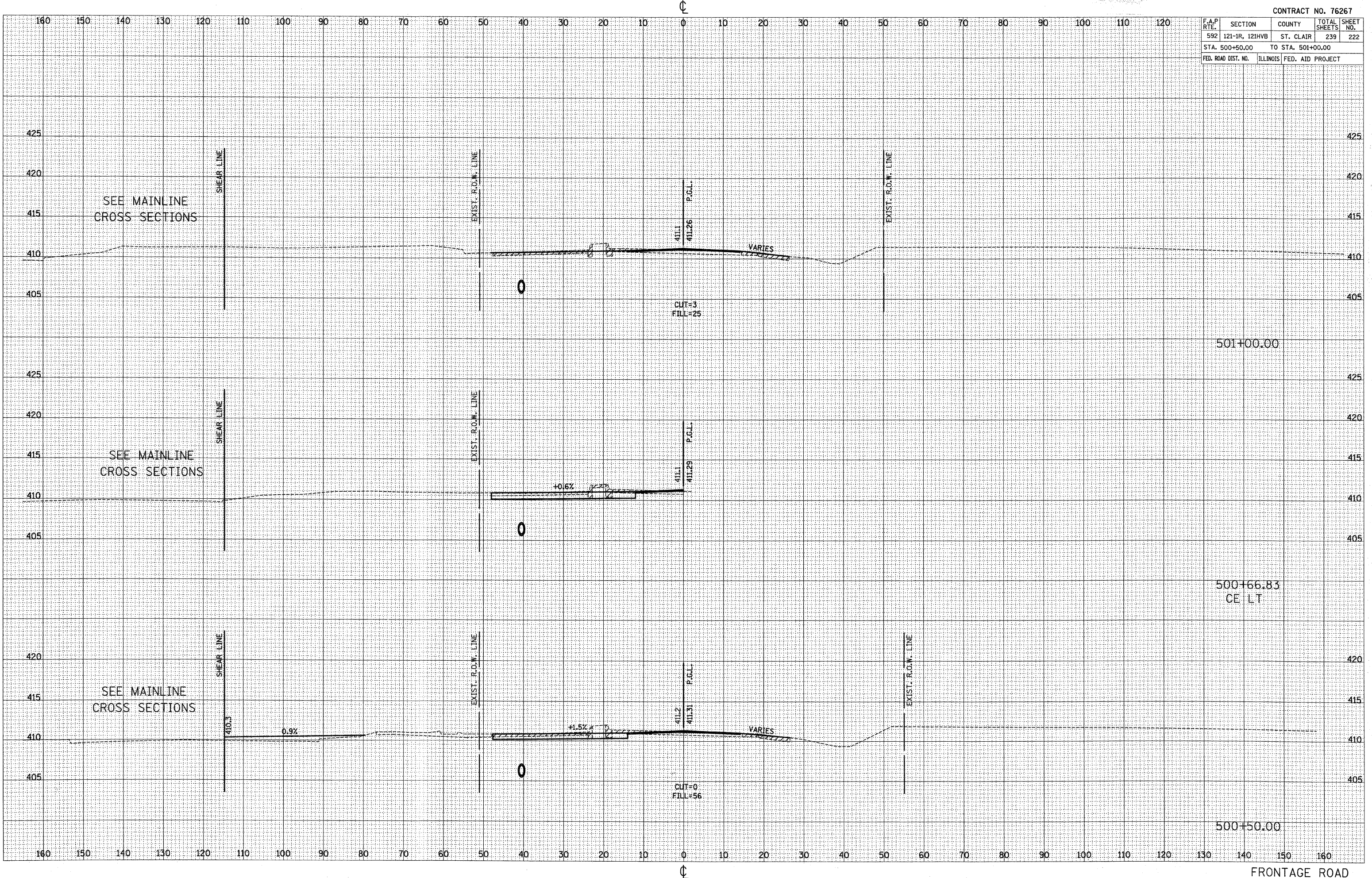


F.A.P. RTE.	SECTION	COUNTY	TOTAL SHEETS	SHEET NO.
592	121-1R, 121HV	ST. CLAIR	239	222
STA. 500+50.00 TO STA. 501+00.00				
FED. ROAD DIST. NO.	ILLINOIS	FED. AID PROJECT		

DATE	
BY	
SURVEYED	
PLOTTED	
TEMPLATE	
NOTE BOOK	
AREAS CHECKED	
NO.	

DATE	
BY	
SURVEYED	
PLOTTED	
TEMPLATE	
NOTE BOOK	
AREAS CHECKED	
NO.	

PLOT DATE = 1/2/2008
 FILE NAME = H:\P\21015\Microstation\Design\Sheet\21015.dwg
 PLOT SCALE = 1/8" = 1'-0"
 REFERENCE = #REF#



F.A.P. RTE.	SECTION	COUNTY	TOTAL SHEETS	SHEET NO.
592	121-1R, 121HV	ST. CLAIR	239	223
STA. 501+50.00		TO STA. 502+00.00		
FED. ROAD DIST. NO.		ILLINOIS	FED. AID PROJECT	

DATE	BY

NO.	AREAS CHECKED

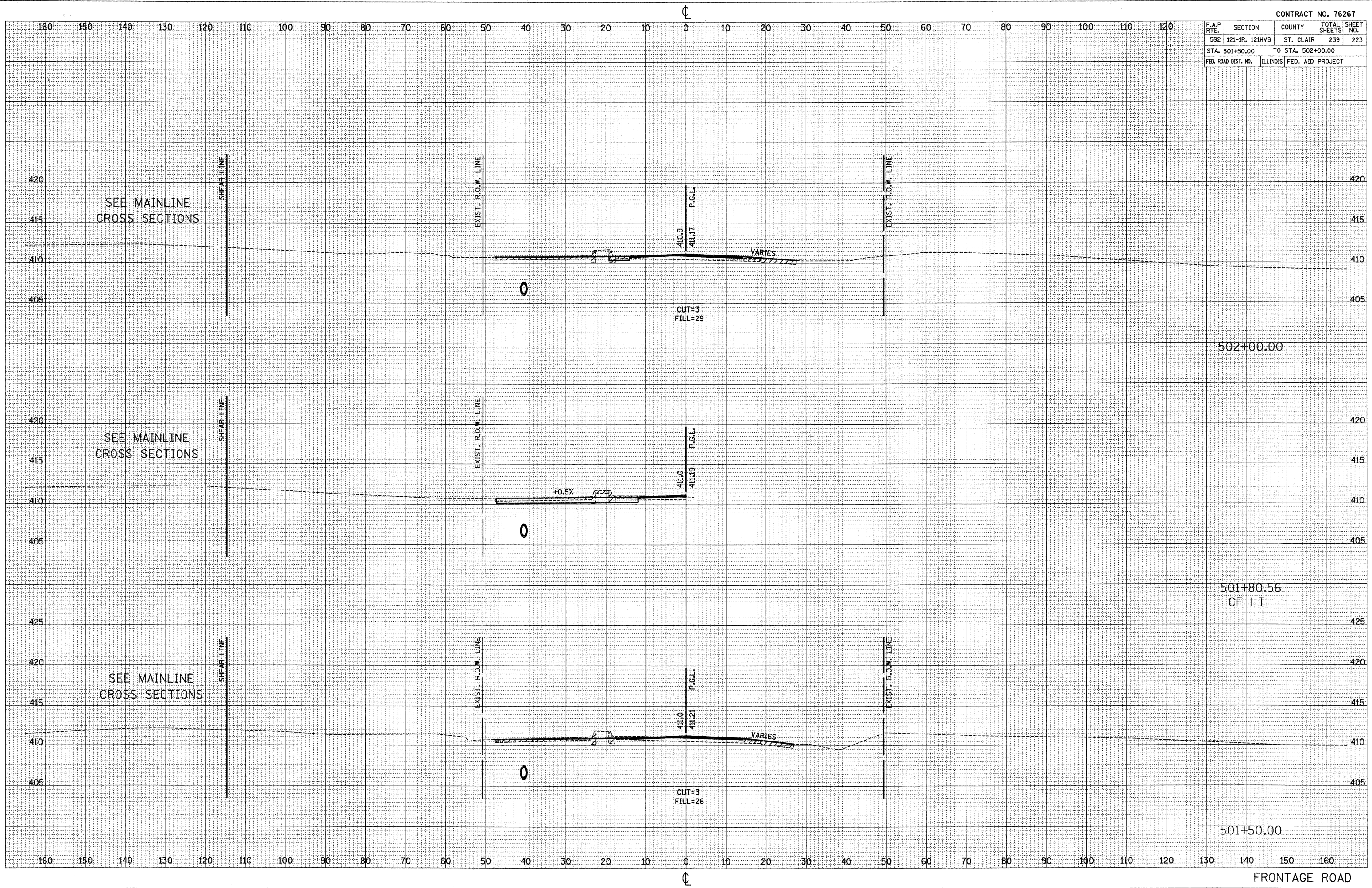
NO.	AREAS CHECKED

DATE	BY

NO.	AREAS CHECKED

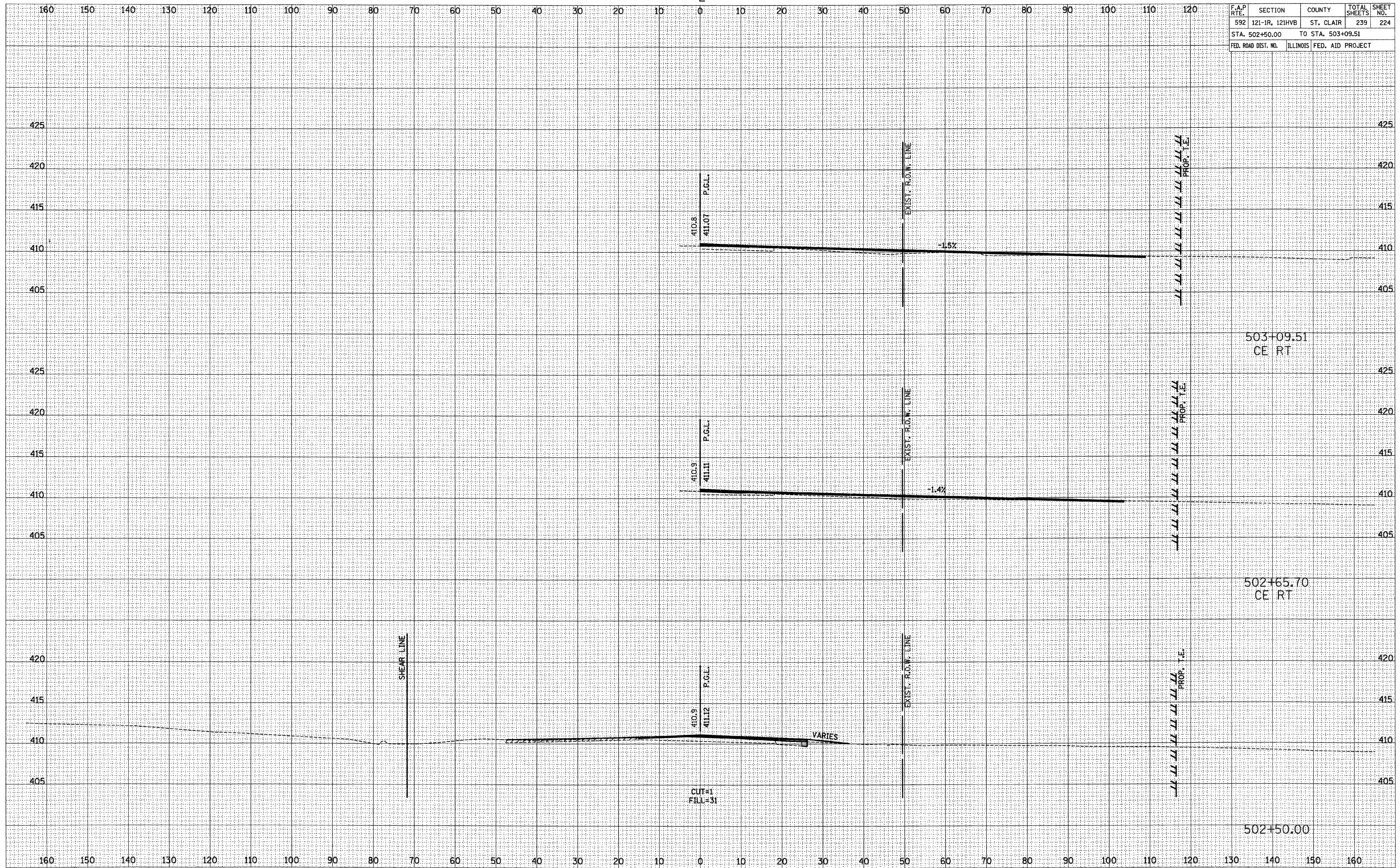
NO.	AREAS CHECKED

PLOT DATE = 1/28/2008
 FILE NAME = H:\P2\1015\Drawings\Design\Sheet\121HV\121HV123.dwg
 PLOT SCALE = 1/8" = 100' / IN.
 REFERENCE = #REF#



FRONTAGE ROAD

F.A.P. RTE.	SECTION	COUNTY	TOTAL SHEETS	SHEET NO.
592	121-1R, 121HV	ST. CLAIR	239	224
STA. 502+50.00		TO STA. 503+09.51		
FED. ROAD DIST. NO.	ILLINOIS	FED. AID PROJECT		

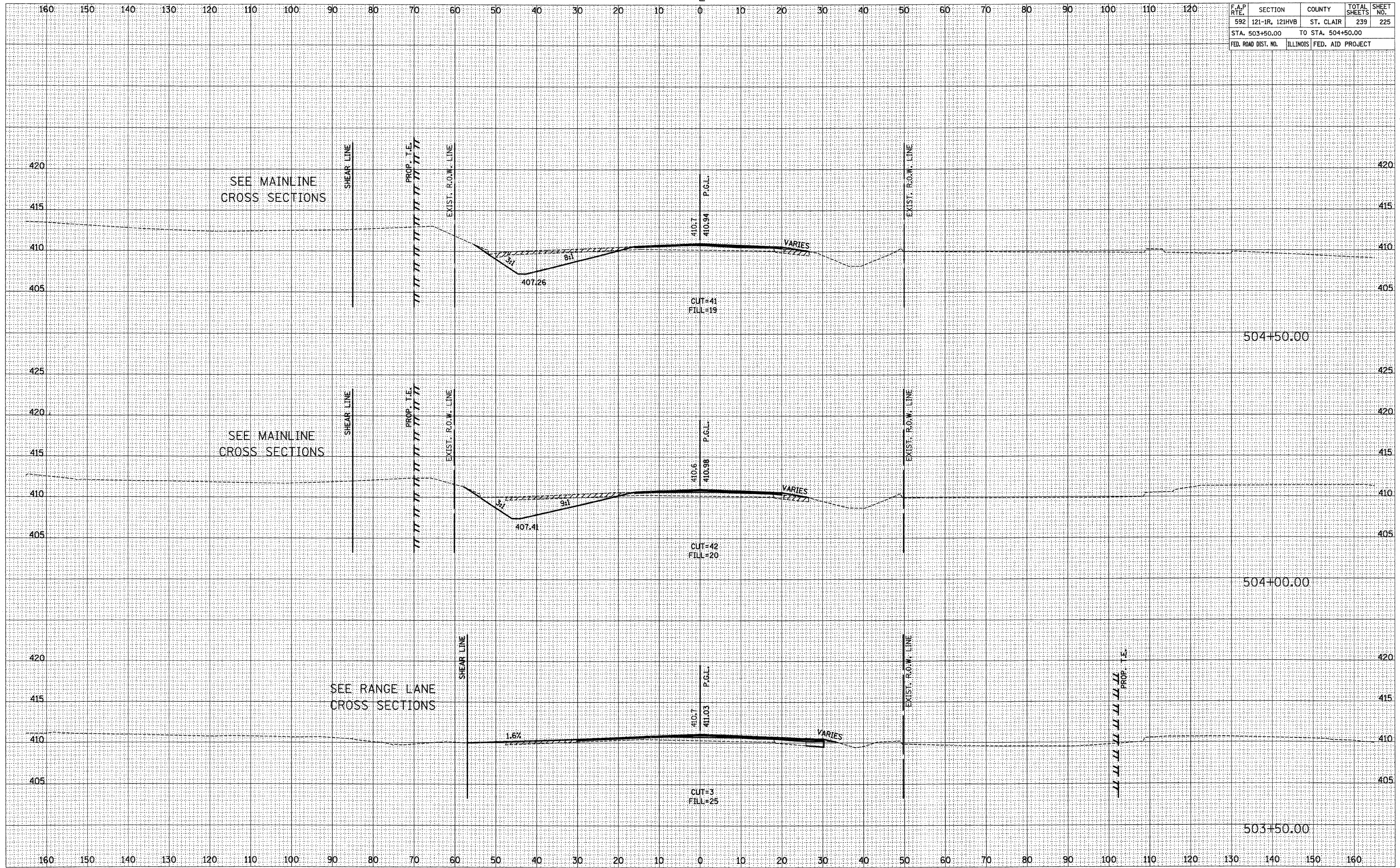


FINAL SURVEY	DATE
SUBMITTED	
PLOTTED	
TEMPLATE	
AREAS	
CHECKED	

ORIGINAL SURVEY	DATE
SUBMITTED	
PLOTTED	
TEMPLATE	
AREAS	
CHECKED	

PLOT DATE = 1/28/2008
 FILE NAME = H:\P2\2008\MicroStation\Design\Sheet\502.dwg
 PLOT SCALE = 1/8"=1'-0" / IN.
 REFERENCE = #REF*

F.A.P. RTE.	SECTION	COUNTY	TOTAL SHEETS	SHEET NO.
592	121-1R, 121HV	ST. CLAIR	239	225
STA. 503+50.00		TO STA. 504+50.00		
FED. ROAD DIST. NO.		ILLINOIS	FED. AID PROJECT	

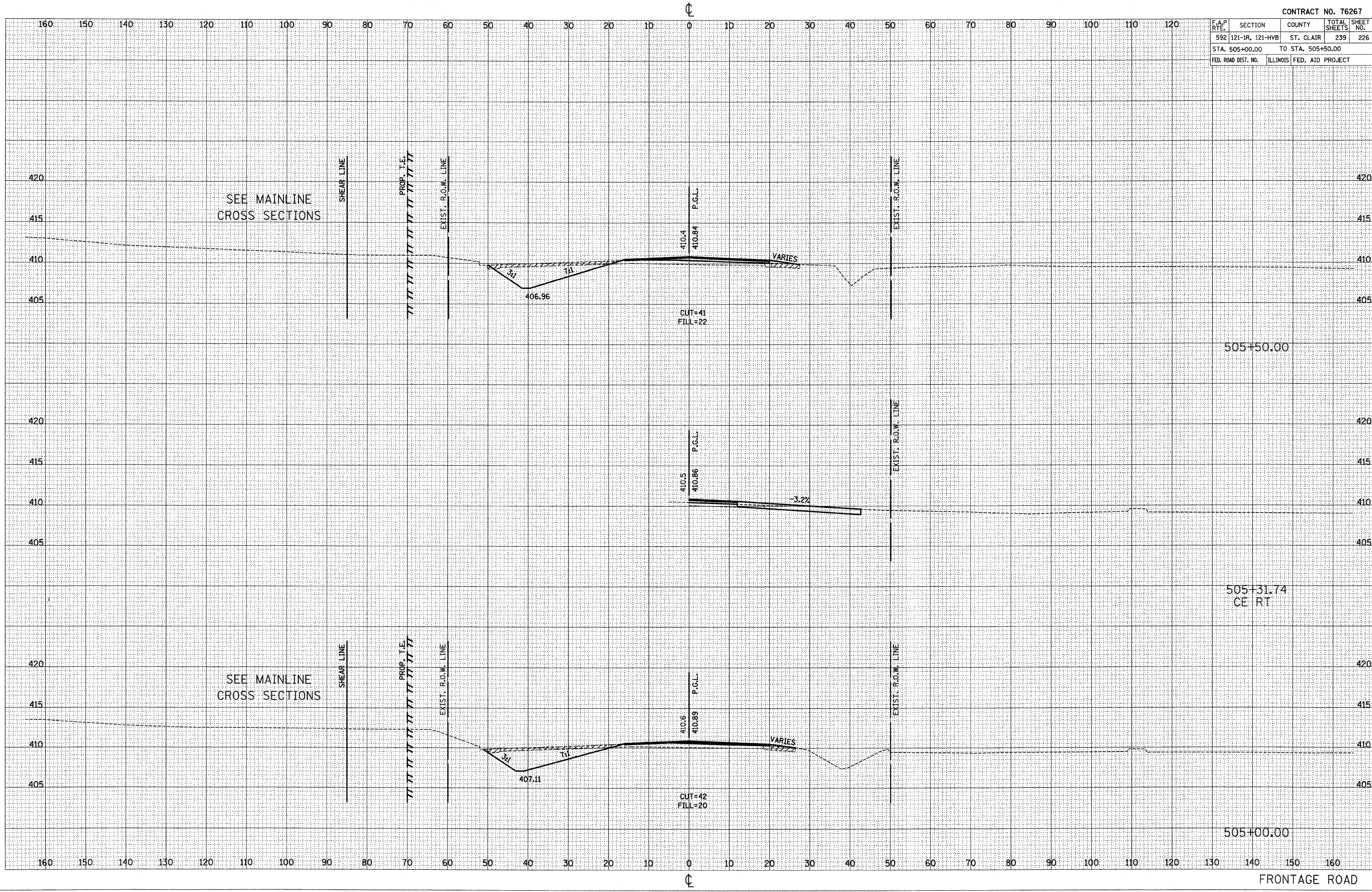


FINAL SURVEY	DATE
SURVEYED	
PLOTTED	
TEMPLATE	
NOTE BOOK	
AREAS CHECKED	
NO.	

ORIGINAL SURVEY	DATE
SURVEYED	
PLOTTED	
TEMPLATE	
NOTE BOOK	
AREAS CHECKED	
NO.	

PLOT DATE = 1/28/2008
 FILE NAME = H:\P2\2008\MicroStation\Design\work\121HV\121HV.dwg
 PLOT SCALE = 1/8" = 100'-0"
 REFERENCE = *REF*

F.A.P. RTE.	SECTION	COUNTY	TOTAL SHEETS	SHEET NO.
592	121-IR, 121-HVB	ST. CLAIR	239	226
STA. 505+00.00		TO STA. 505+50.00		
FED. ROAD DIST. NO.	ILLINOIS	FED. AID PROJECT		



SEE MAINLINE CROSS SECTIONS

SEE MAINLINE CROSS SECTIONS

505+50.00

505+31.74
CE RT

505+00.00

FRONTAGE ROAD

DATE	
BY	
ORIGINAL SURVEY	
SURVEY	
PLOTTED	
TEMPLATE	
AREAS CHECKED	
NO.	

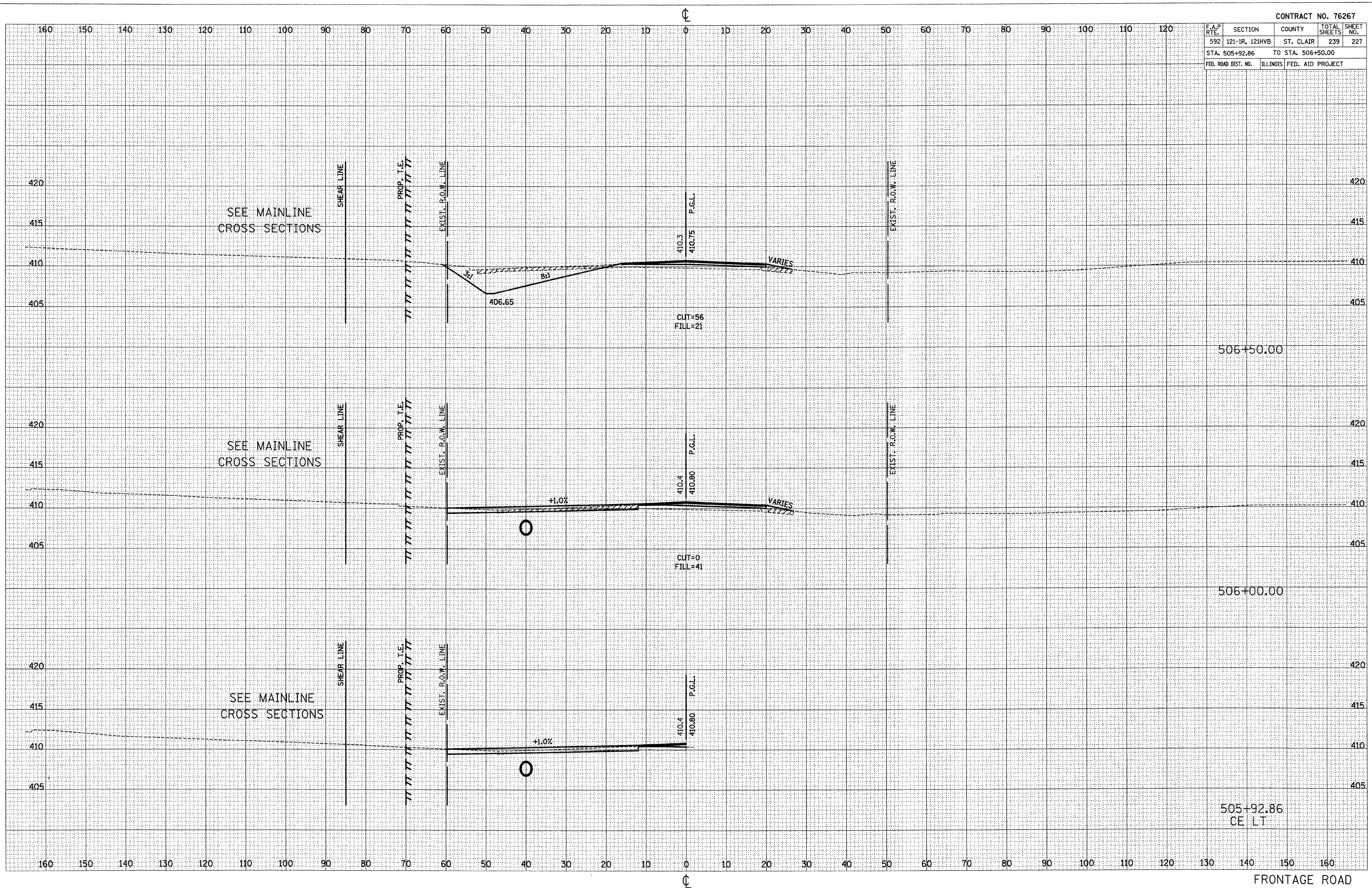
DATE	
BY	
ORIGINAL SURVEY	
SURVEY	
PLOTTED	
TEMPLATE	
AREAS CHECKED	
NO.	

PLOT DATE = 1/30/2008
 FILE NAME = H:\P21015\Microstation\Design\ss\ss1.dwg
 PLOT SCALE = 1/8"=1'-0"
 REFERENCE = #REF#

F.A.P. RTE.	SECTION	COUNTY	TOTAL SHEETS	SHEET NO.
592	121-1R, 121HV8	ST. CLAIR	239	227
STA. 505+92.86		TO STA. 506+50.00		
FED. ROAD DIST. NO.	ILLINOIS	FED. AID	PROJECT	

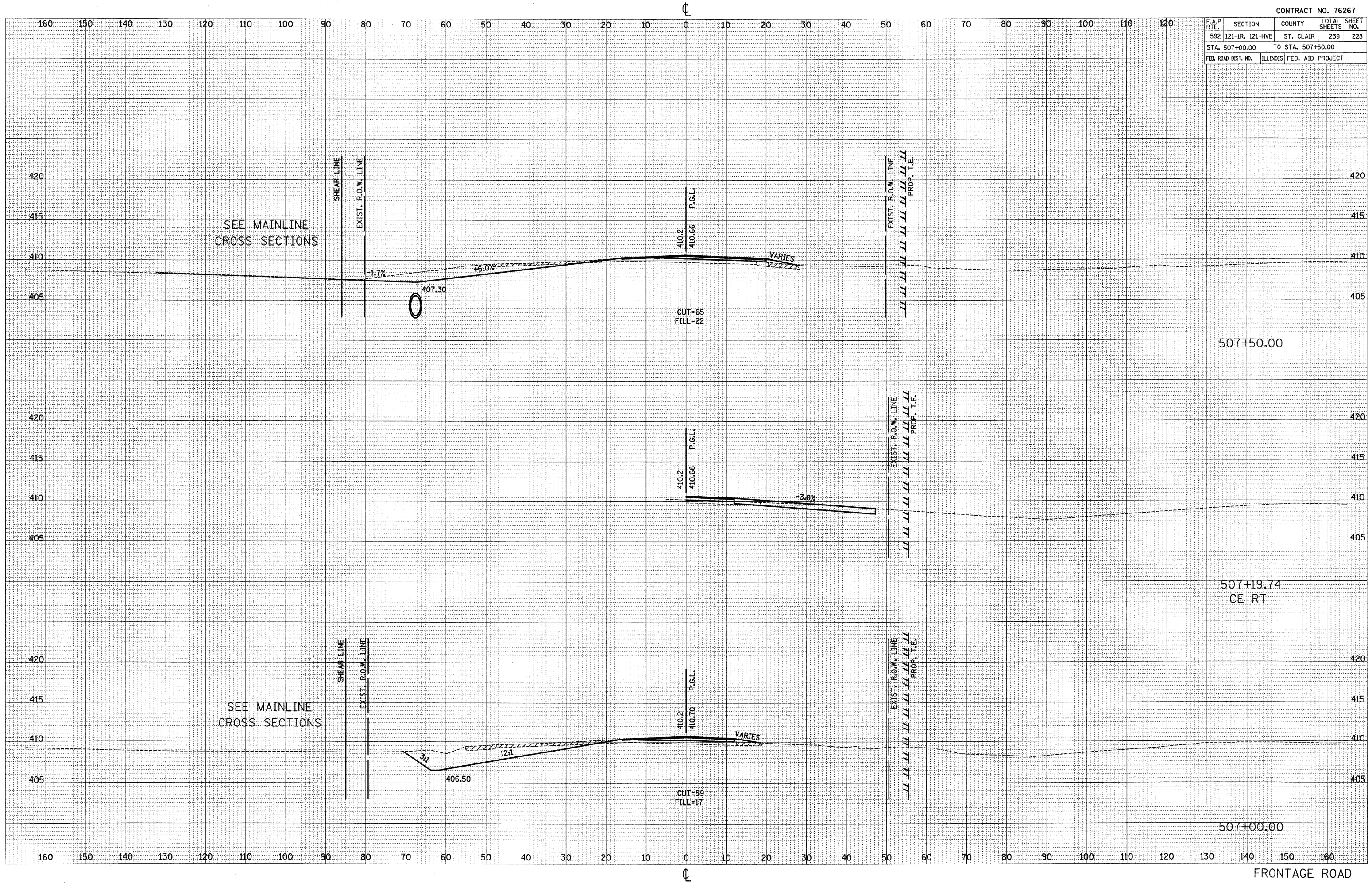
DATE	
BY	
REVISIONS	
NO.	

DATE	
BY	
REVISIONS	
NO.	



PLOT DATE = 1/28/2008
 FILE NAME = H:\P21815\Microstation\Design\Road\Drawings\121HV8.dwg
 PLOT SCALE = 1/8"=1'-0" / IN.
 REFERENCE = REF

F.A.P. RTE.	SECTION	COUNTY	TOTAL SHEETS	SHEET NO.
592	121-1R, 121-HVB	ST. CLAIR	239	228
STA. 507+00.00		TO STA. 507+50.00		
FED. ROAD DIST. NO.	ILLINOIS	FED. AID PROJECT		

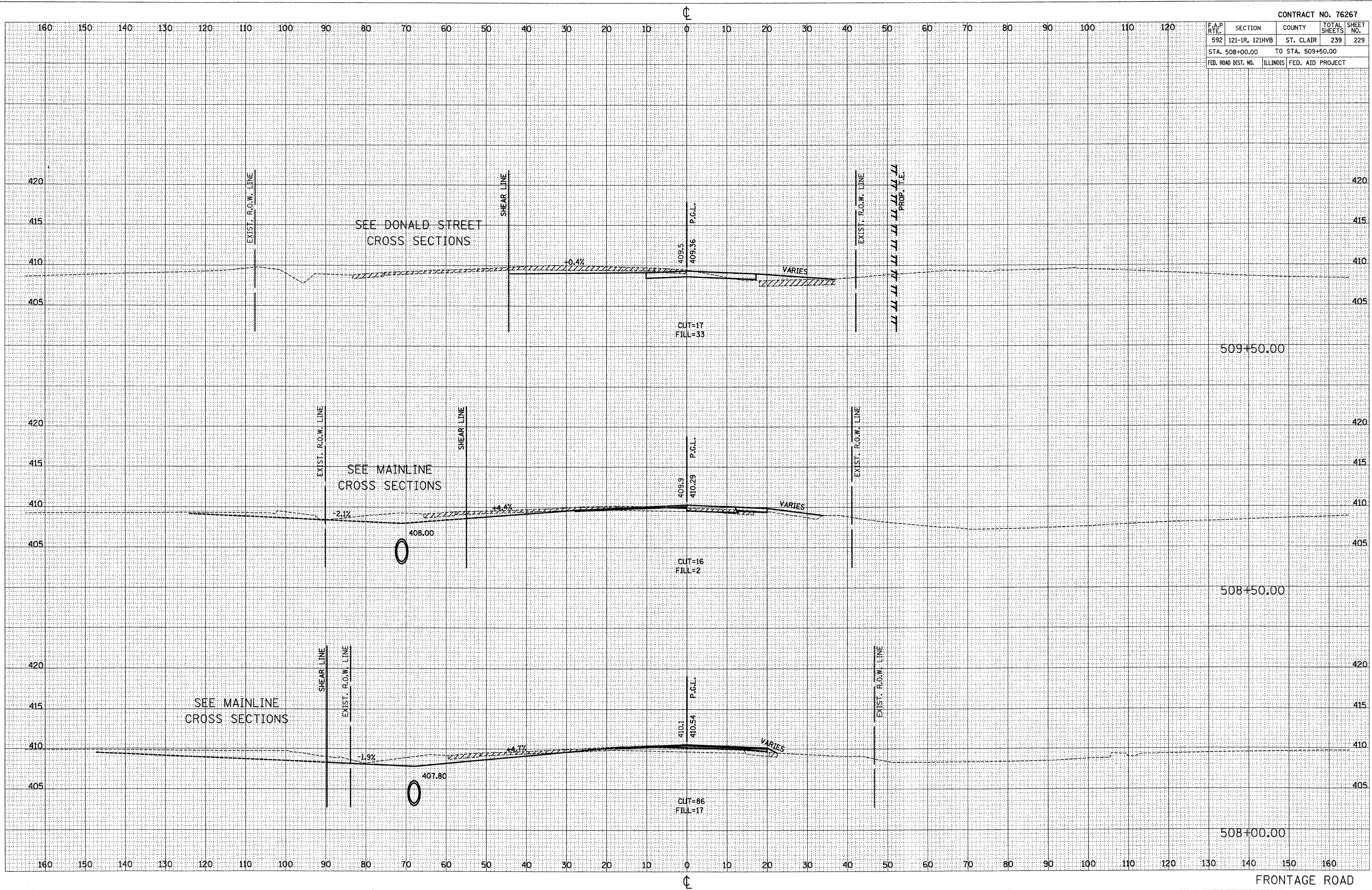


FINAL	CONVERTED	DATE
	SURVEY	
	PLOTTED	
	TEMPLATE	
	NOTE BOOK	
	AREAS CHECKED	
	NO.	

ORIGINAL	CONVERTED	DATE
	SURVEY	
	PLOTTED	
	TEMPLATE	
	NOTE BOOK	
	AREAS CHECKED	
	NO.	

PLOT DATE = 1/28/2008
 FILE NAME = H:\21018\Microsoft\Design\AutoCAD\21018\121\121.dwg
 PLOT SCALE = 1/8"=1'-0" / IN.
 REFERENCE = #REF*

F.A.P. RTE.	SECTION	COUNTY	TOTAL SHEETS	SHEET NO.
592	121-1R, 121HVB	ST. CLAIR	239	229
STA. 508+00.00		TO STA. 509+50.00		
FED. ROAD DIST. NO.	ILLINOIS	FED. AID PROJECT		



SEE DONALD STREET
CROSS SECTIONS

SEE MAINLINE
CROSS SECTIONS

SEE MAINLINE
CROSS SECTIONS

FRONTAGE ROAD

DATE	BY

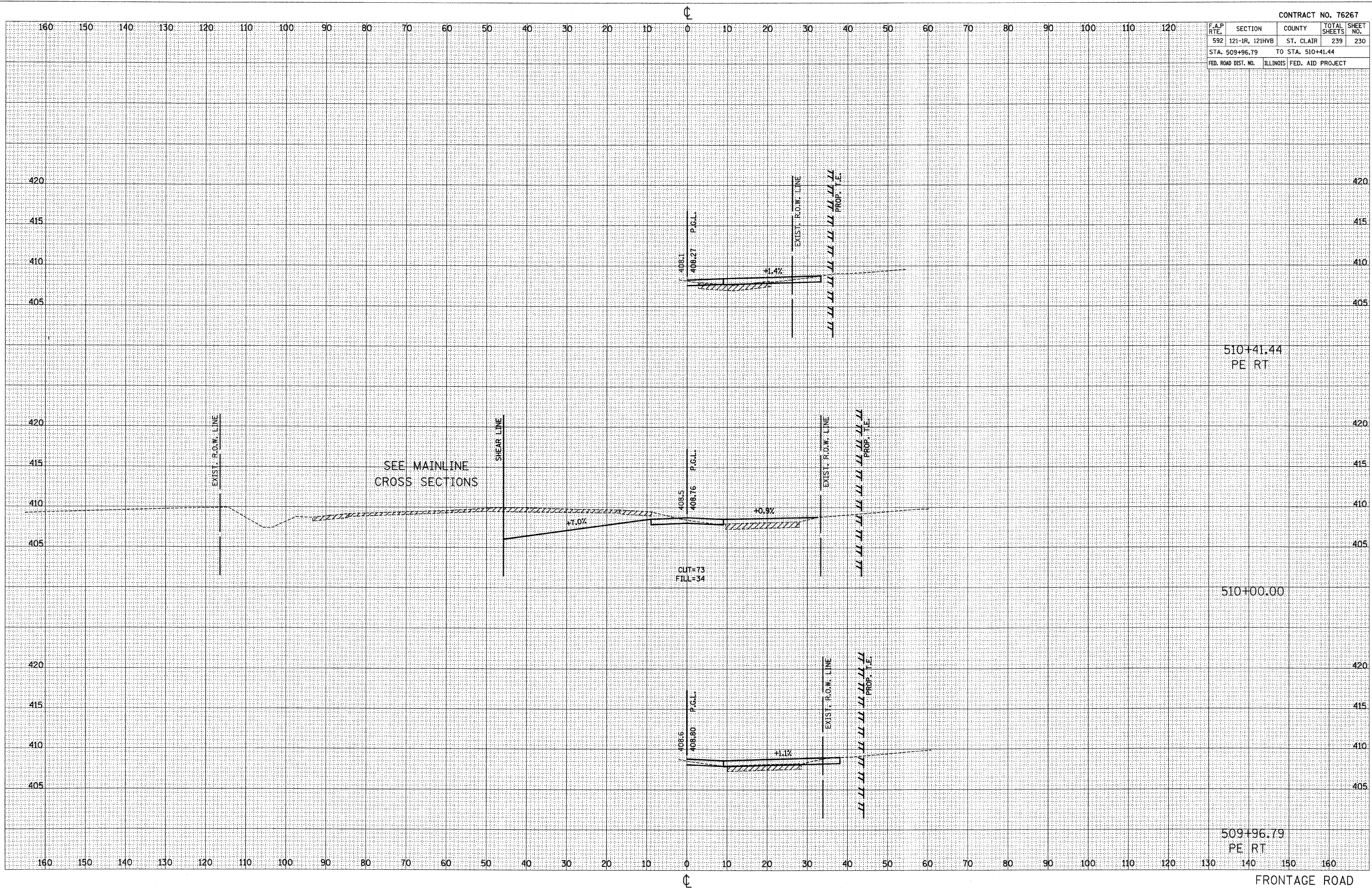
SURVEYED
 PLOTTED
 TEMPLATE
 AREAS CHECKED
 NO.

DATE	BY

ORIGINAL
 SURVEY
 PLOTTED
 TEMPLATE
 AREAS CHECKED
 NO.

PLOT DATE = 1/28/2008
 FILE NAME = H:\P\21015\Microsoft\Design\AutoCAD\Plot\17 / IN
 PLOT SCALE = 1/8" = 10.0000' / IN
 REFERENCE = #REF#

F.A.P. RTE.	SECTION	COUNTY	TOTAL SHEETS	SHEET NO.
592	121-IR, 121HVB	ST. CLAIR	239	230
STA. 509+96.79		TO STA. 510+41.44		
FED. ROAD DIST. NO.	ILLINOIS	FED. AID PROJECT		



DATE	BY

SUBMITTED
 PLOTTED
 TEMPLATE
 AREAS CHECKED
 NO.

DATE	BY

ORIGINAL SURVEY
 PLOTTED
 TEMPLATE
 AREAS CHECKED
 NO.

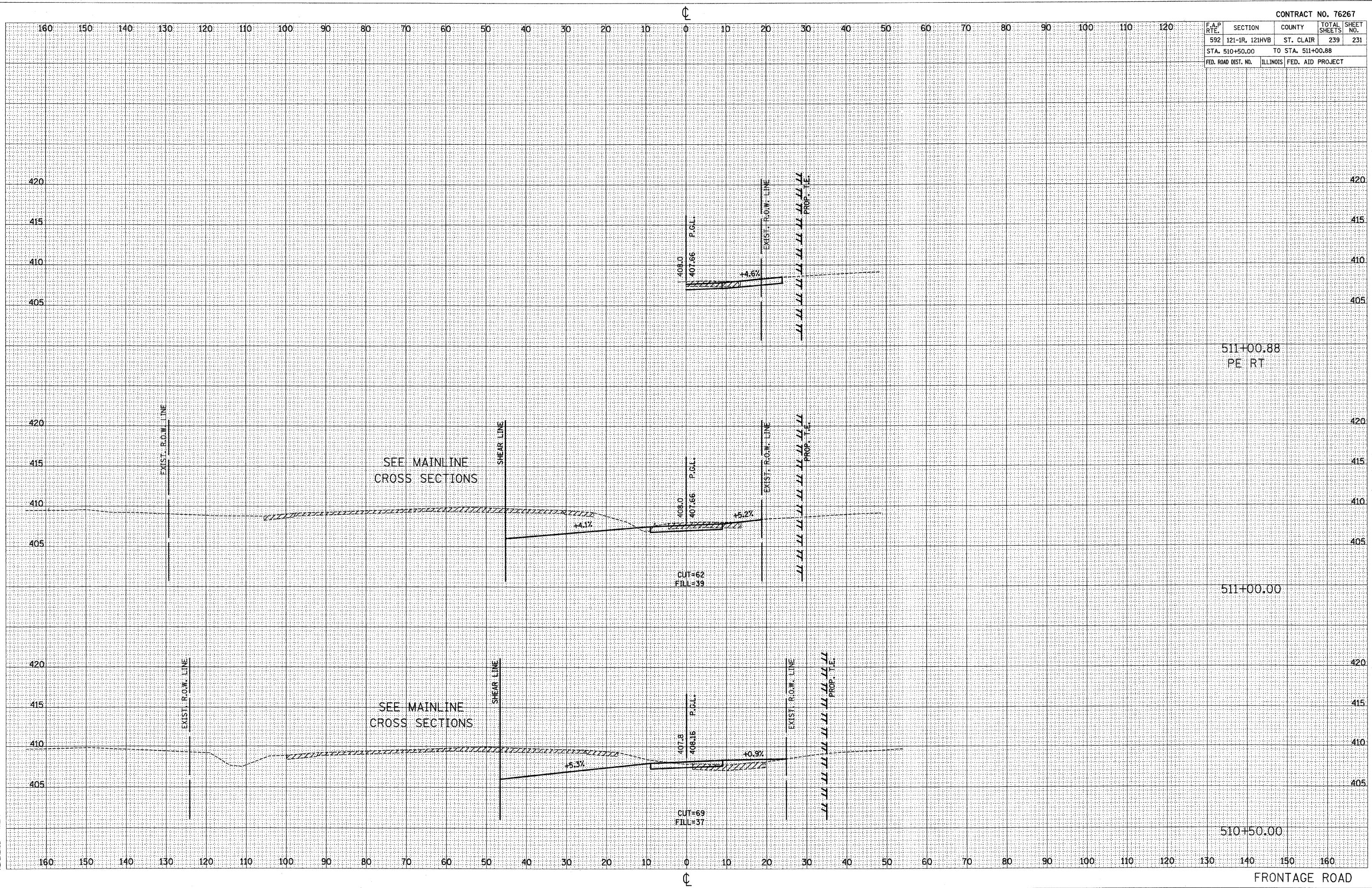
PLOT DATE = 1/30/2008
 FILE NAME = H:\P\21010\Microsoft\Design\wash\121hvb\121hvb.dwg
 PLOT SCALE = 1/8"=1'-0" / IN.
 REFERENCE = #REF#

F.A.P. RTE.	SECTION	COUNTY	TOTAL SHEETS	SHEET NO.
592	121-1R, 121HV	ST. CLAIR	239	231
STA. 510+50.00		TO STA. 511+00.88		
FED. ROAD DIST. NO.	ILLINOIS	FED. AID PROJECT		

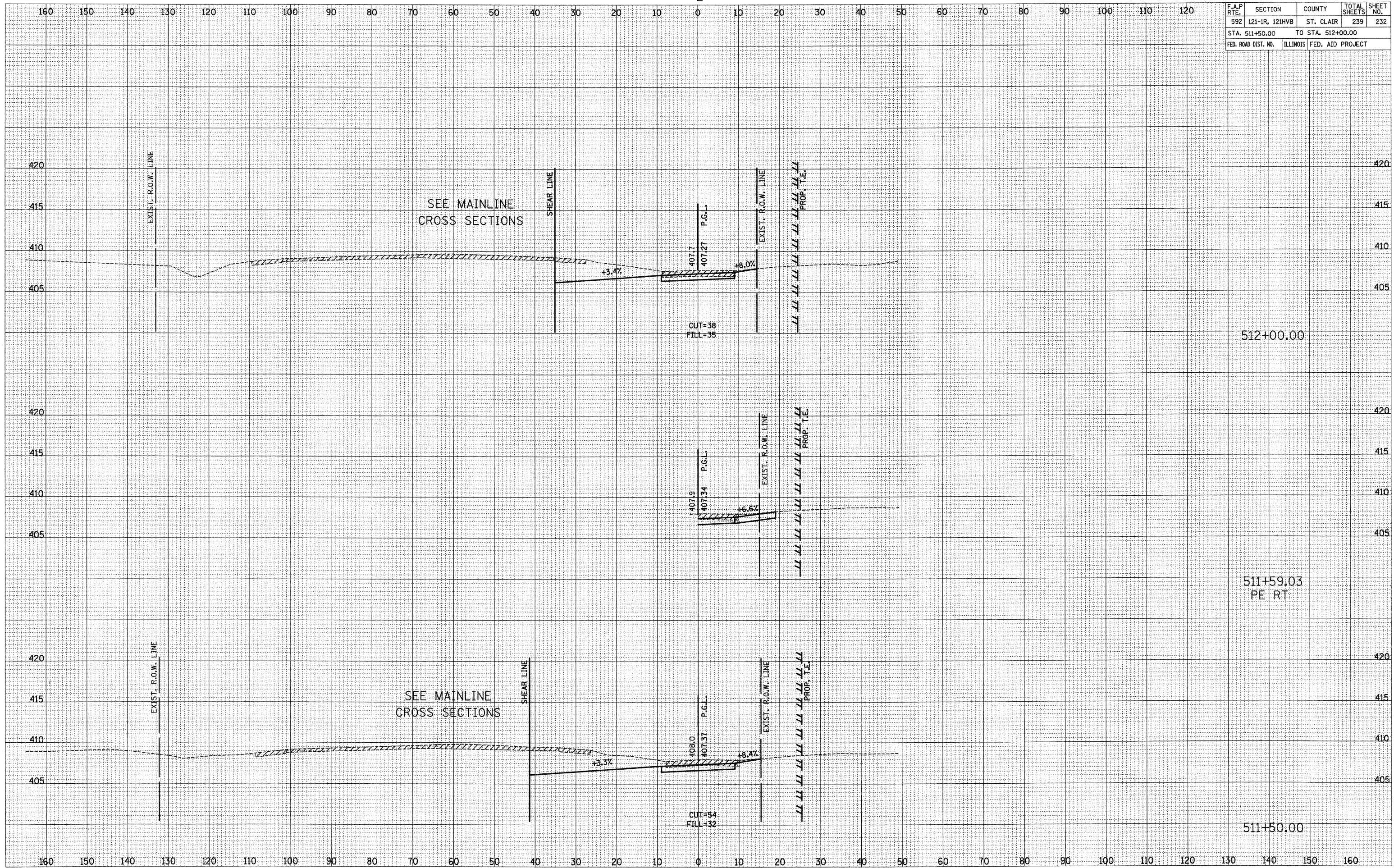
DATE	
BY	
DESIGNED	
PLOTTED	
TEMPLATE	
AREAS	
CHECKED	
NO.	

DATE	
BY	
DESIGNED	
PLOTTED	
TEMPLATE	
AREAS	
CHECKED	
NO.	

PLOT DATE = 1/08/2008
 FILE NAME = H:\2008\121HV\121HV.dwg
 PLOT SCALE = 1/8"=1'-0"
 REFERENCE = #REF#



F.A.P. RTE.	SECTION	COUNTY	TOTAL SHEETS	SHEET NO.
592	121-1R, 121HV	ST. CLAIR	239	232
STA. 511+50.00		TO STA. 512+00.00		
FED. ROAD DIST. NO.	ILLINOIS	FED. AID PROJECT		



512+00.00

511+59.03
PE RT

511+50.00

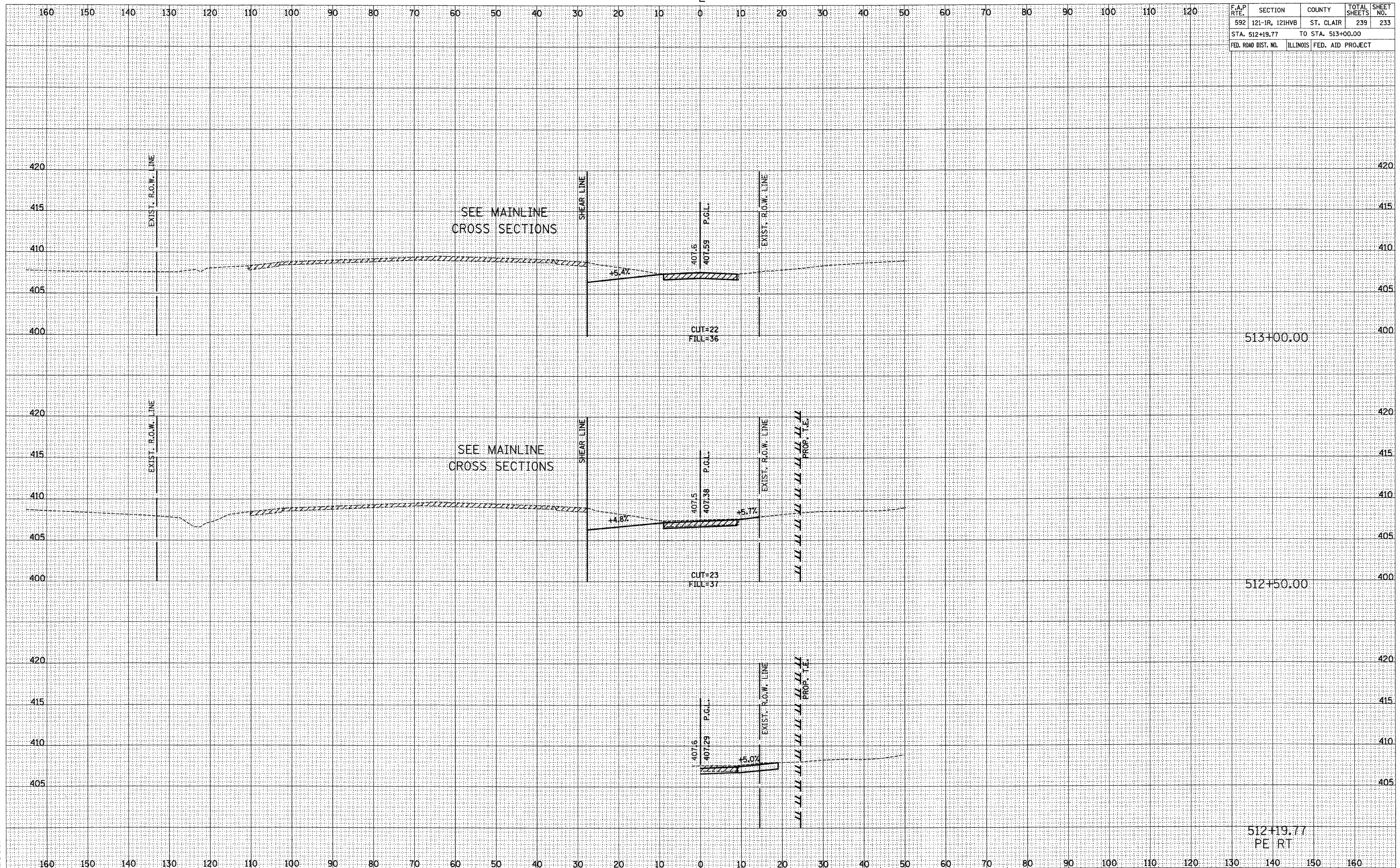
FRONTAGE ROAD

DATE	BY

DATE	BY

PLOT DATE = 1/26/2008
 FILE NAME = H:\P2\0105\Microstation\Design\Sheet\0105\0105.dwg
 PLOT SCALE = 1/8" = 1'-0"
 REFERENCE = #REF#

F.A.P. RTE.	SECTION	COUNTY	TOTAL SHEETS	SHEET NO.
592	121-1R, 121HV	ST. CLAIR	239	233
STA. 512+19.77		TO STA. 513+00.00		
FED. ROAD DIST. NO.	ILLINOIS	FED. AID PROJECT		



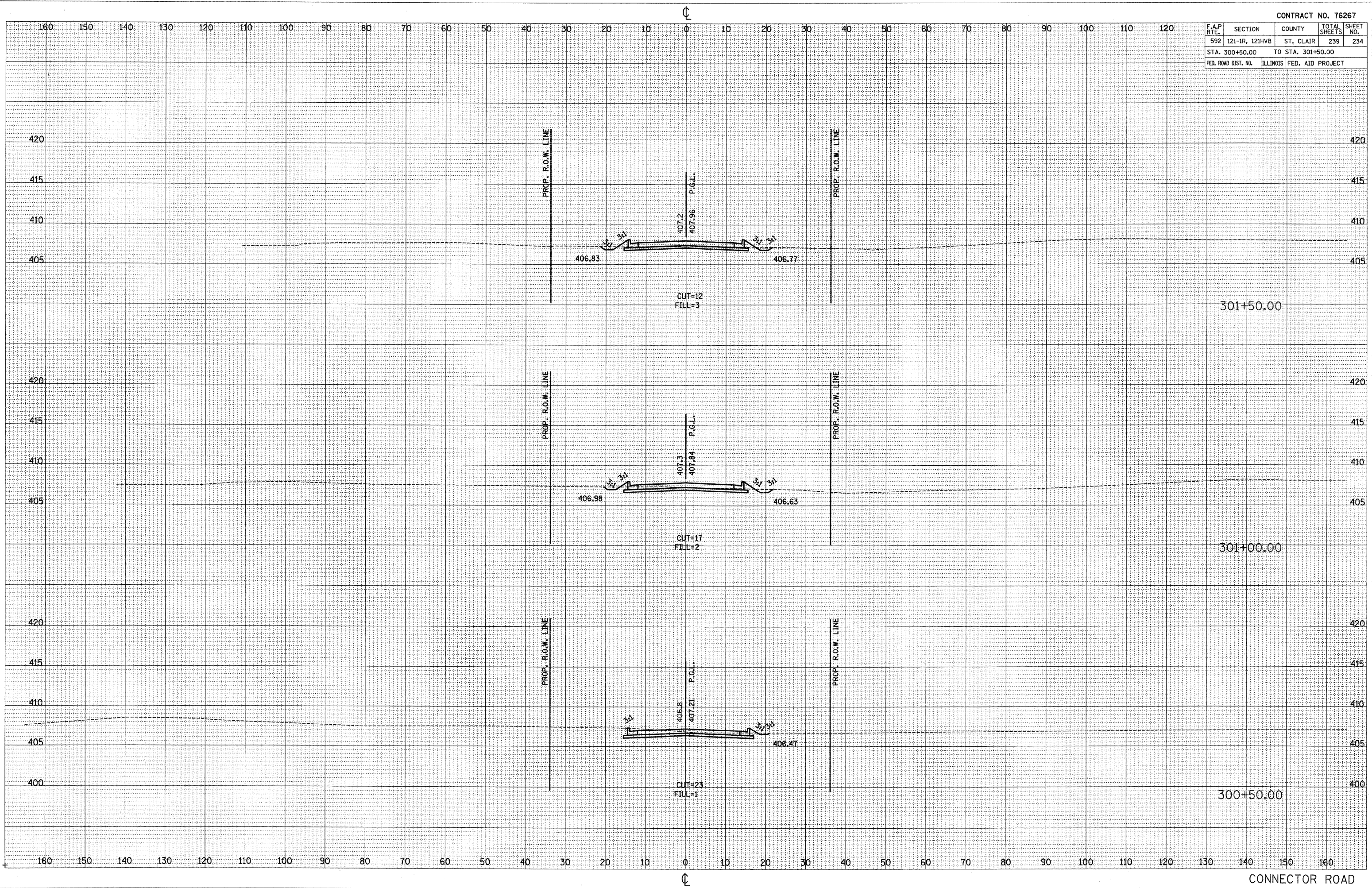
DATE	BY

DATE	BY

DATE	BY

PLOT DATE = 1/28/2008
 FILE NAME = H:\PROJECTS\Microstation\Design\Road\512+19.77.dwg
 PLOT SCALE = 10.0000 / IN.
 REFERENCE = #REF#

F.A.P. RTE.	SECTION	COUNTY	TOTAL SHEETS	SHEET NO.
592	121-IR, 121HVB	ST. CLAIR	239	234
STA. 300+50.00		TO STA. 301+50.00		
FED. ROAD DIST. NO.	ILLINOIS	FED. AID PROJECT		



DATE	BY

FINAL SURVEY	DATE

NO.	AREAS CHECKED

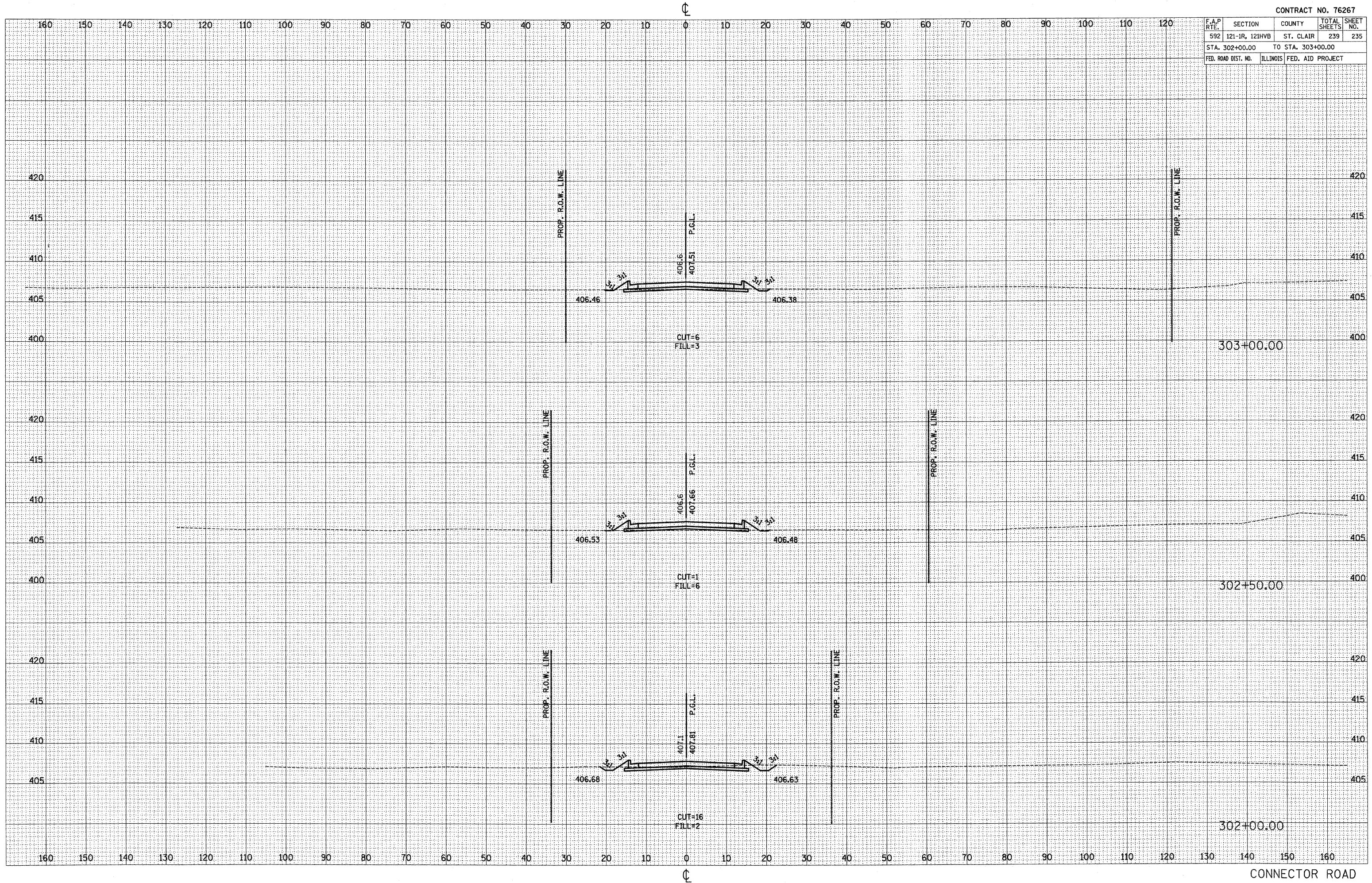
DATE	BY

ORIGINAL SURVEY	DATE

NO.	AREAS CHECKED

PLOT DATE = 1/30/2008
 FILE NAME = H:\P\21810\Microsoft\Design\wash\21810.dwg
 PLOT SCALE = 1/8" = 1' IN.
 REFERENCE = #REF#

F.A.P. RTE.	SECTION	COUNTY	TOTAL SHEETS	SHEET NO.
592	121-1R, 121HV	ST. CLAIR	239	235
STA. 302+00.00		TO STA. 303+00.00		
FED. ROAD DIST. NO.	ILLINOIS	FED. AID PROJECT		

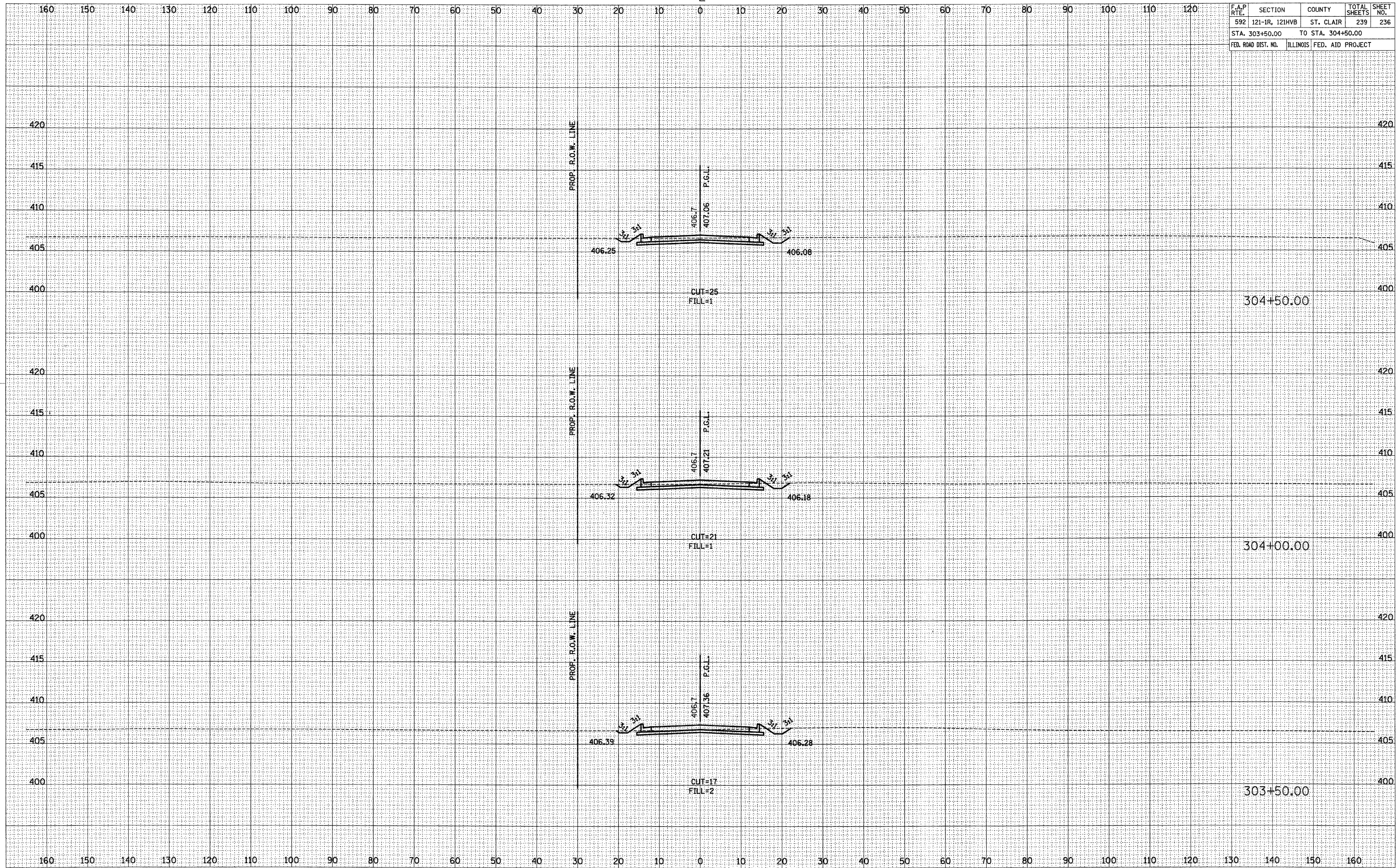


DATE	
BY	
REVISIONS	
NO.	
FINAL SURVEY	
NOTE BOOK	
AREAS CHECKED	

DATE	
BY	
REVISIONS	
NO.	
ORIGINAL SURVEY	
NOTE BOOK	
AREAS CHECKED	

PLOT DATE = 1/30/2008
 FILE NAME = H:\P\21815\Microstat\Design\ess3\302+00.00.dwg
 PLOT SCALE = 1/8" = 10'-0" / IN.
 REFERENCE = 9187*

F.A.P. RTE.	SECTION	COUNTY	TOTAL SHEETS	SHEET NO.
592	121-1R, 121HV	ST. CLAIR	239	236
STA. 303+50.00		TO STA. 304+50.00		
FED. ROAD DIST. NO.	ILLINOIS	FED. AID PROJECT		



DATE	BY

DATE	BY

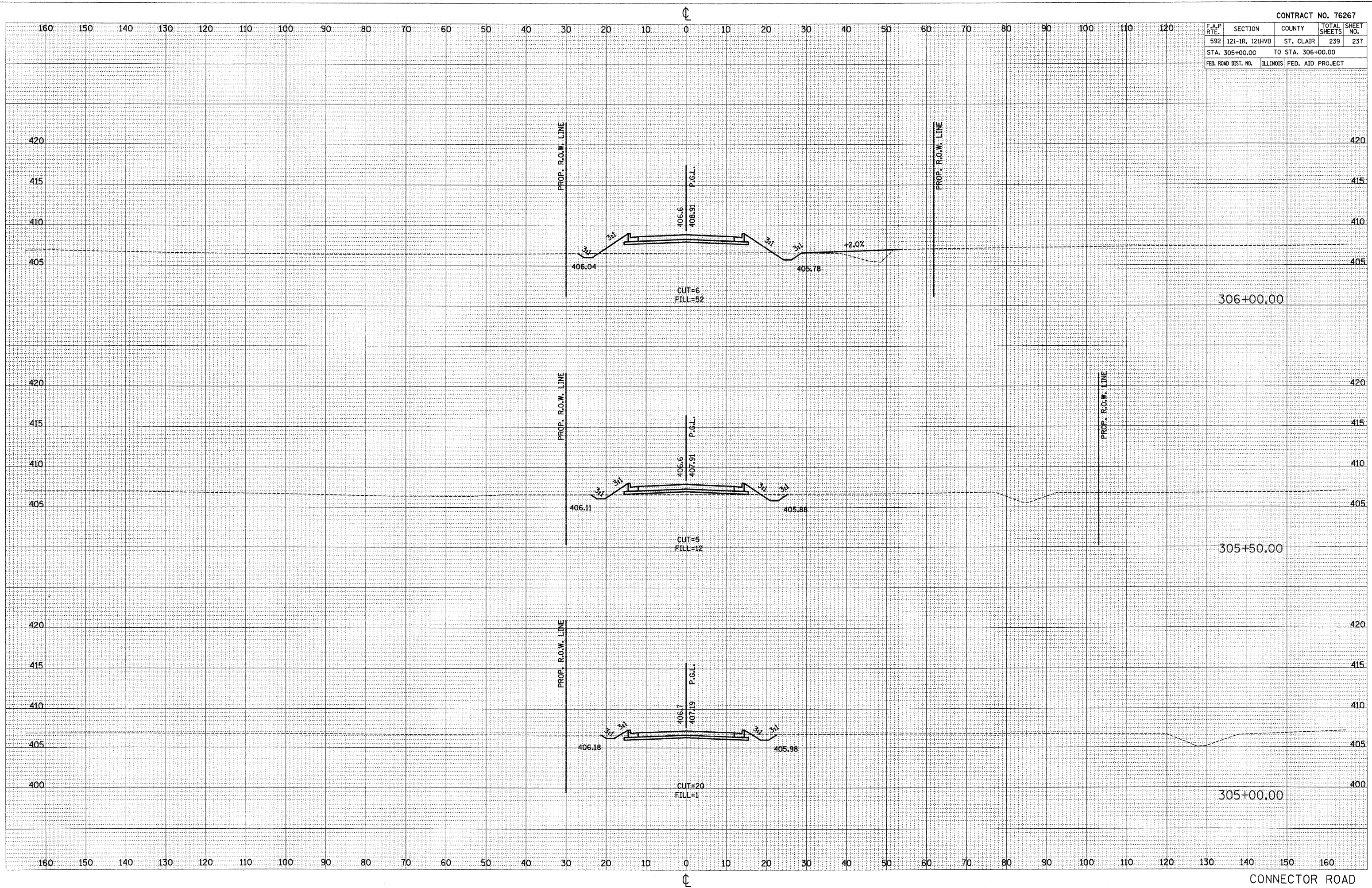
ORIGINAL SURVEY PLOTTED AREAS CHECKED
 FINAL SURVEY PLOTTED AREAS CHECKED
 NOTE BOOK NO.
 PLOT DATE = 1/30/2008
 FILE NAME = H:\P21815\H\coros\Design\sheet\236.dwg
 PLOT SCALE = 10,000 / 1" IN.
 REFERENCE = #REF#

F.A.P. RTE.	SECTION	COUNTY	TOTAL SHEETS	SHEET NO.
592	121-1R, 121HB	ST. CLAIR	239	237
STA. 305+00.00		TO STA. 306+00.00		
FED. ROAD DIST. NO.	ILLINOIS	FED. AID PROJECT		

DATE	
BY	
REVISIONS	
NO.	
DATE	
BY	
REVISIONS	
NO.	
DATE	
BY	
REVISIONS	
NO.	

DATE	
BY	
REVISIONS	
NO.	
DATE	
BY	
REVISIONS	
NO.	
DATE	
BY	
REVISIONS	
NO.	

PLOT DATE = 1/20/2008
 FILE NAME = H:\P\21815\Microsoft\Design\Sheet\305+00.dwg
 PLOT SCALE = 1/8" = 10'-0" / IN.
 REFERENCE = NONE



F.A.P. RTE.	SECTION	COUNTY	TOTAL SHEETS	SHEET NO.
592	121-IR, 121HB	ST. CLAIR	239	239
STA. 308+00.00		TO STA. 308+00.00		
FED. ROAD DIST. NO.	ILLINOIS	FED. AID PROJECT		

DATE	
BY	
REVISIONS	
NO.	
FINAL SURVEY	
NOTE BOOK	
AREAS CHECKED	

DATE	
BY	
REVISIONS	
NO.	
ORIGINAL SURVEY	
NOTE BOOK	
AREAS CHECKED	

PLOT DATE = 1/30/2008
 FILE NAME = H:\P\21015\Workstat\Design\ss\308+00.00.dwg
 PLOT SCALE = 1/8" = 100'-0"
 REFERENCE = 91EF*

