
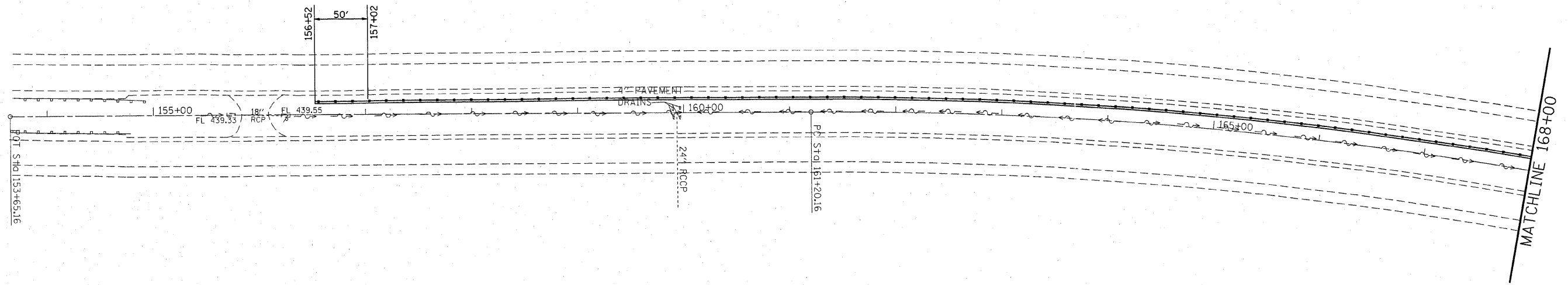
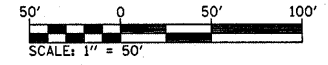


F.A.I. RTE.	SECTION	COUNTY	TOTAL SHEETS	SHEET NO.
270	60-(1,2,3,4,5)	MADISON	46	14
STA. 156+52		TO STA. 183+00		
FED. ROAD DIST. NO. ILLINOIS		FED. AID PROJECT		



EXIST. CURVE C3W  
 PI STA. = 171+34.17  
 $\Delta = 29^\circ 44' 04''$  (RT)  
 D =  $1^\circ 30' 00''$   
 R = 3,819.72'  
 T = 1,014.01'  
 L = 1,982.30'  
 E = 132.30'  
 e = -----  
 T.R. = -----  
 S.E. RUN = -----  
 P.C. STA. = 161+20.16  
 P.T. STA. = 181+02.46



REVISIONS	
NAME	DATE

ILLINOIS DEPARTMENT OF TRANSPORTATION  
**PLAN VIEW**  
**AREA #1**  
 FAI RTE 270  
 SECTION 60-(1,2,3,4,5)  
 MADISON COUNTY

SCALE: VERT. \_\_\_\_\_  
 HORIZ. \_\_\_\_\_  
 DATE \_\_\_\_\_

DRAWN BY \_\_\_\_\_  
 CHECKED BY \_\_\_\_\_

PLOT DATE = 12/12/2007  
 FILE NAME = I:\projects\76b17\plan\p183.dgn  
 PLOT SCALE = 50.00000 / IN.  
 REFERENCE = #REF#