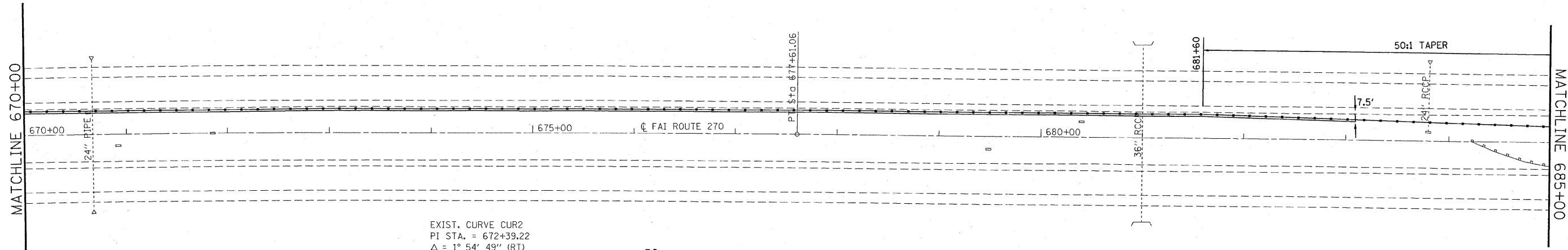

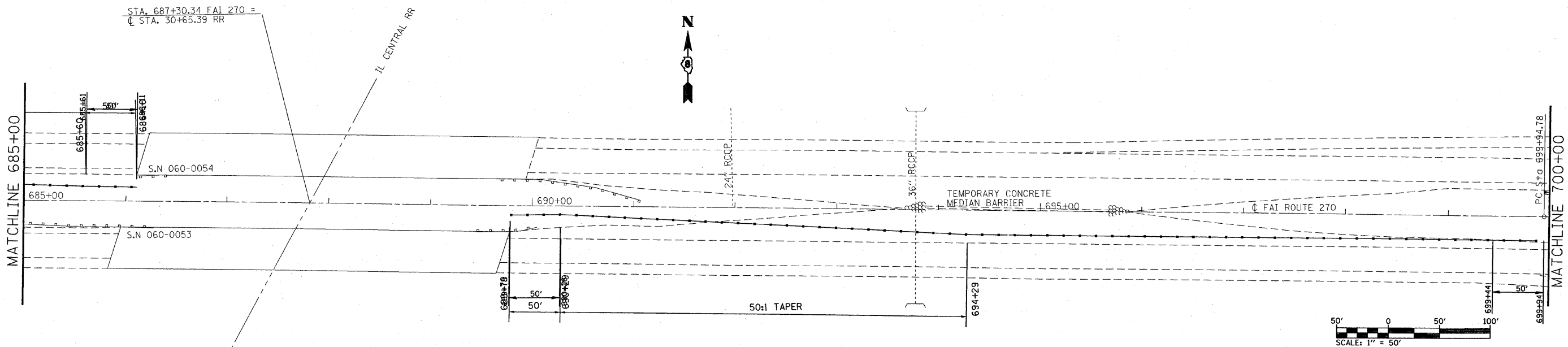


F.A.I. RTE.	SECTION	COUNTY	TOTAL SHEETS	SHEET NO.
270	60-(1,2,3,4,5)I	MADISON	46	21
STA. 670+00		TO STA. 700+00		
FED. ROAD DIST. NO. _		ILLINOIS	FED. AID PROJECT	



EXIST. CURVE CUR2
 PI STA. = 672+39.22
 $\Delta = 1^\circ 54' 49''$ (RT)
 $D = 0^\circ 11' 00''$
 $R = 31,252.24'$
 $T = 521.94'$
 $L = 1,043.79'$
 $E = 4.36'$
 $e = \text{-----}$
 $T.R. = \text{-----}$
 $S.E. \text{ RUN} = \text{-----}$
 $P.C. \text{ STA.} = 667+17.28$
 $P.T. \text{ STA.} = 677+61.06$



REVISIONS	
NAME	DATE

ILLINOIS DEPARTMENT OF TRANSPORTATION
PLAN VIEW
AREA #3
 FAI RTE 270
 SECTION 60-(1,2,3,4,5)I
 MADISON COUNTY

SCALE: VERT. _____
 HORIZ. _____
 DATE _____
 DRAWN BY _____
 CHECKED BY _____

PLOT DATE = 12/12/2007
 FILE NAME = c:\projects\6092076\plan\p16092076.dgn
 PLOTTER = HPGL/2
 REFERENCE = REF4