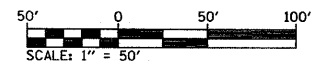
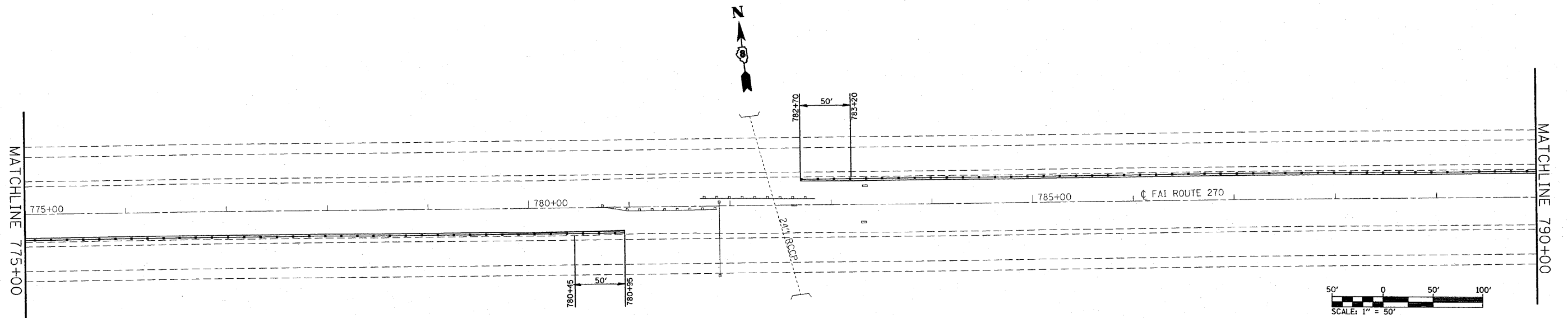
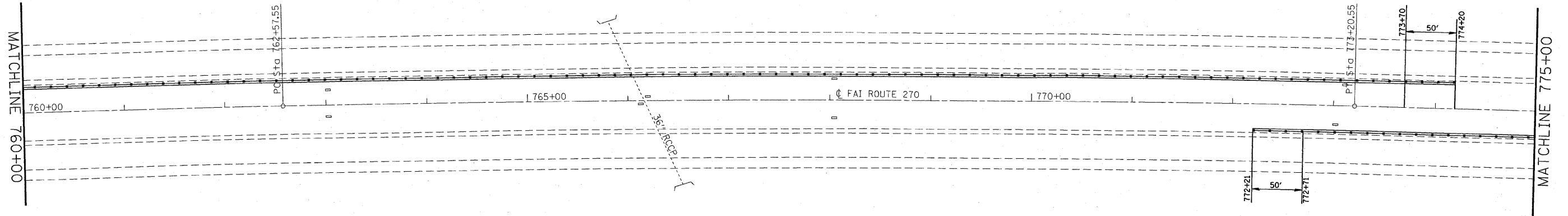


F.A.I. RTE.	SECTION	COUNTY	TOTAL SHEETS	SHEET NO.
270	60-(1,2,3,4,5)I	MADISON	46	24
STA. 760+00		TO STA. 790+00		
FED. ROAD DIST. NO. 1		ILLINOIS FED. AID PROJECT		

EXIST. CURVE CUR5
 PI STA. = 767+89.15
 $\Delta = 2^\circ 39' 27''$ (RT)
 $D = 0^\circ 15' 00''$
 $R = 22,918.31'$
 $T = 531.60'$
 $L = 1,063.00'$
 $E = 6.16'$
 $e = \text{-----}$
 $T.R. = \text{-----}$
 $S.E. \text{ RUN} = \text{-----}$
 $P.C. \text{ STA.} = 762+57.55$
 $P.T. \text{ STA.} = 773+20.55$



REVISIONS	
NAME	DATE

ILLINOIS DEPARTMENT OF TRANSPORTATION
PLAN VIEW
AREA #3
 FAI RTE 270
 SECTION 60-(1,2,3,4,5)I
 MADISON COUNTY

SCALE: VERT.
 HORIZ.
 DATE

DRAWN BY
 CHECKED BY