
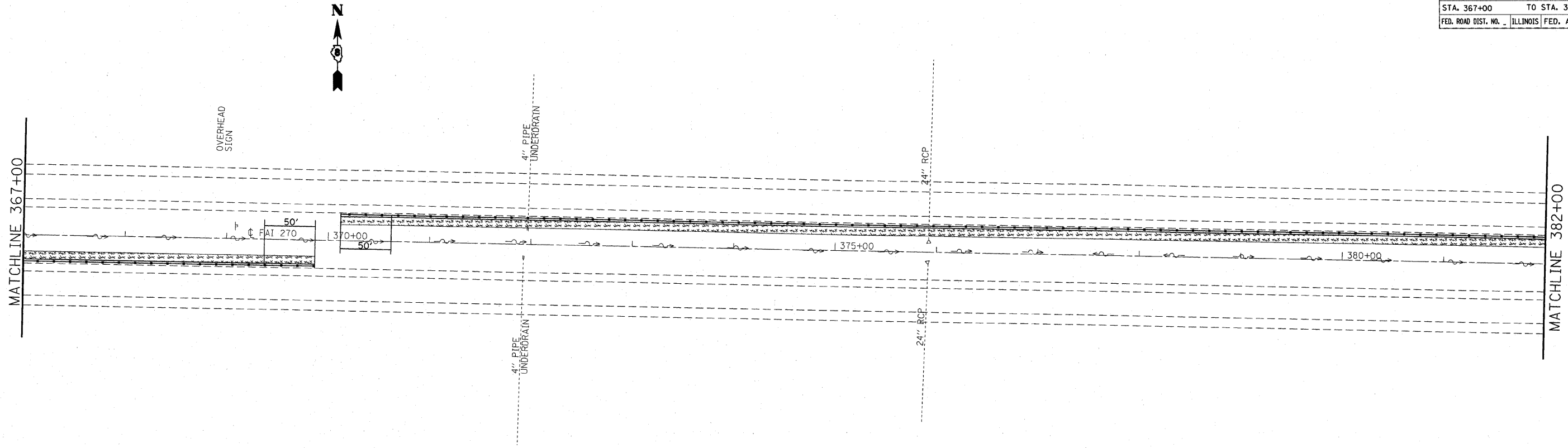


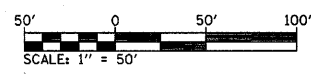


F.A.I. RTE.	SECTION	COUNTY	TOTAL SHEETS	SHEET NO.
270	60-(1,2,3,4,5)I	MADISON	46	36
STA. 367+00		TO STA. 397+00		
FED. ROAD DIST. NO. ILLINOIS		FED. AID PROJECT		



PLOT DATE = 12/12/2007  
 FILE NAME = c:\projects\76b17\plan\eroc\eroc27.dwg  
 PLOT SCALE = 50.00000 / IN.  
 REFERENCE = #REF#

-  INLET AND PIPE PROTECTION
-  MULCH



REVISIONS	
NAME	DATE

ILLINOIS DEPARTMENT OF TRANSPORTATION  
**EROSION CONTROL PLAN**  
**AREA #2**  
 FAI RTE 270  
 SECTION 60-(1,2,3,4,5)I  
 MADISON COUNTY

SCALE: VERT. DATE  
 HORIZ. DRAWN BY  
 CHECKED BY