

STATE OF ILLINOIS
DEPARTMENT OF TRANSPORTATION
DIVISION OF HIGHWAYS

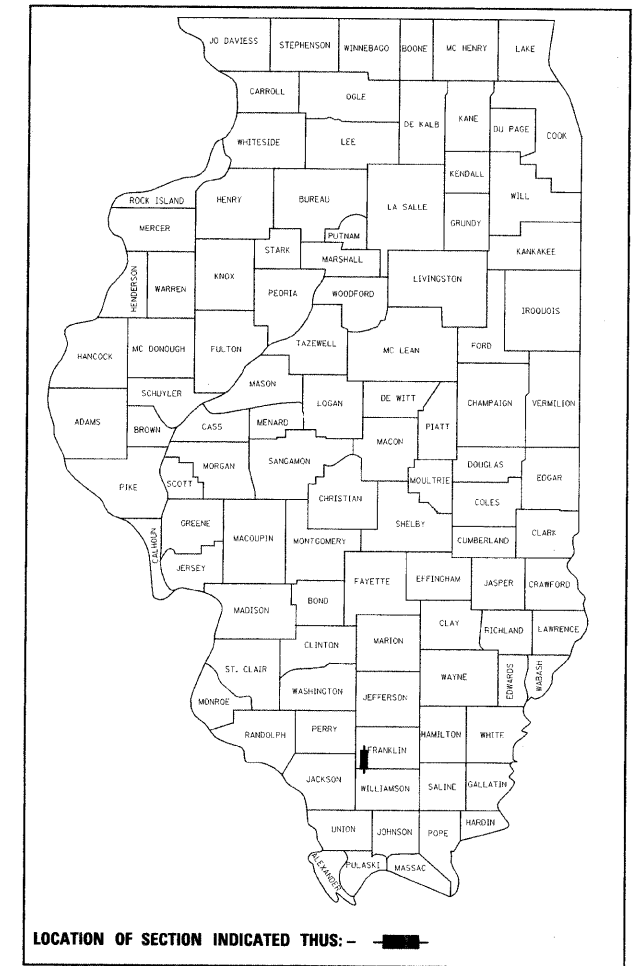
**PROPOSED
HIGHWAY PLANS**

FAP ROUTE 873 (IL 149)
SECTION 105N

FRANKLIN COUNTY
INTERSECTION IMPROVEMENT
C-99-024-08

F.A.P. RTE.	SECTION	COUNTY	TOTAL SHEETS	SHEET NO.
873	105N	FRANKLIN	46	1
FED. ROAD DIST. NO.	ILLINOIS	CONTRACT NO. 78043		

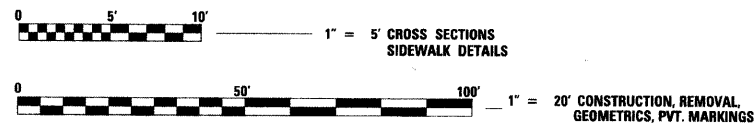
D-99-017-08



FOR INDEX OF SHEETS, SEE SHEET NO. 2
FOR SUMMARY OF QUANTITIES, SEE SHEET NO. 3

APPROACH	ADT (2008)	% TRUCKS
ILL 149 S OF INTERSECTION (LINDEN)	3,480	13%
ILL 149 W OF INTERSECTION (MAIN)	2,680	10%

PROJECT LOCATION
MAIN STREET STA 253+46.5 TO STA 255+50
LINDEN STREET STA 715+50 TO STA 718+15



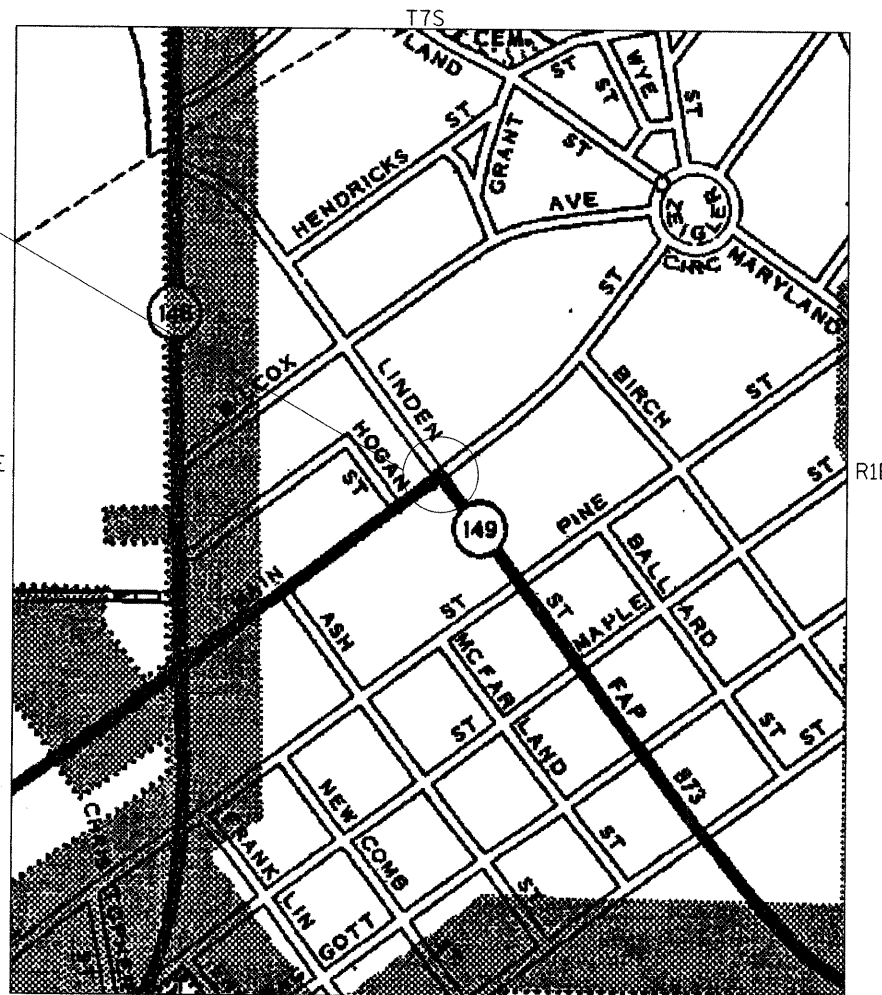
TOWNSHIP: SIX MILE

FULL SIZE PLANS HAVE BEEN PREPARED USING STANDARD ENGINEERING SCALES. REDUCED SIZED PLANS WILL NOT CONFORM TO STANDARD SCALES. IN MAKING MEASUREMENTS ON REDUCED PLANS, THE ABOVE SCALES MAY BE USED.

J.U.L.I.E.
JOINT UTILITY LOCATION INFORMATION FOR EXCAVATION
1-800-892-0123
OR 811

PROJECT ENGINEER ERIC CARLSON
PROJECT MANAGER SUSAN POE

CONTRACT NO. 78043



GROSS LENGTH OF PROJECT = 0.095 MILES
NET LENGTH OF PROJECT = 0.095 MILES

STATE OF ILLINOIS
DEPARTMENT OF TRANSPORTATION
DIVISION OF HIGHWAYS

SUBMITTED Feb 7 20 08
Mar Carlson
DEPUTY DIRECTOR OF HIGHWAYS, REGION ENGINEER

March 21, 20 08
Eric E. Harlan
ENGINEER OF DESIGN AND ENVIRONMENT

March 21, 20 08
Christine M. Reed
DIRECTOR OF HIGHWAYS, CHIEF ENGINEER

**PRINTED BY THE AUTHORITY
OF THE STATE OF ILLINOIS**