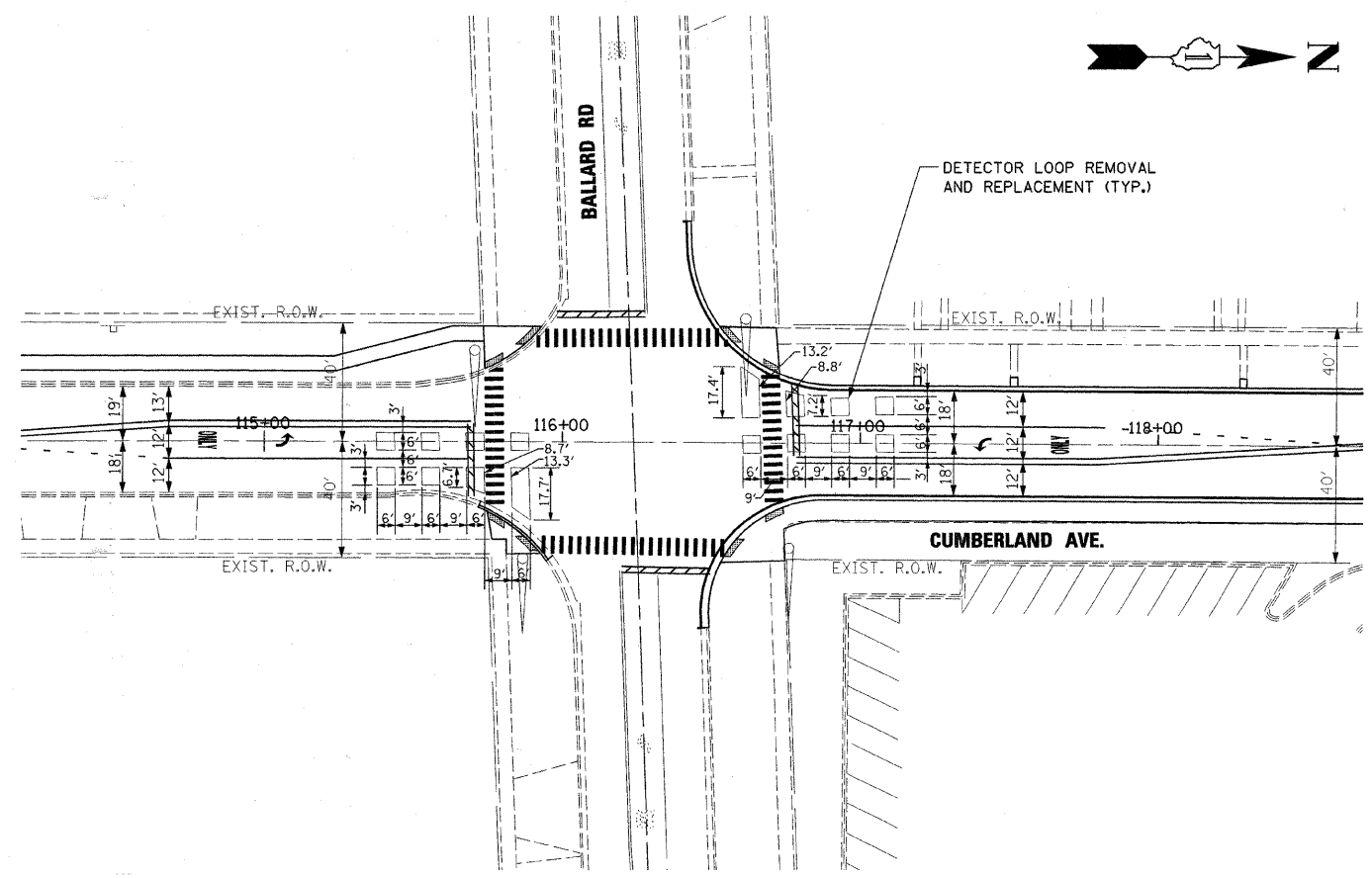
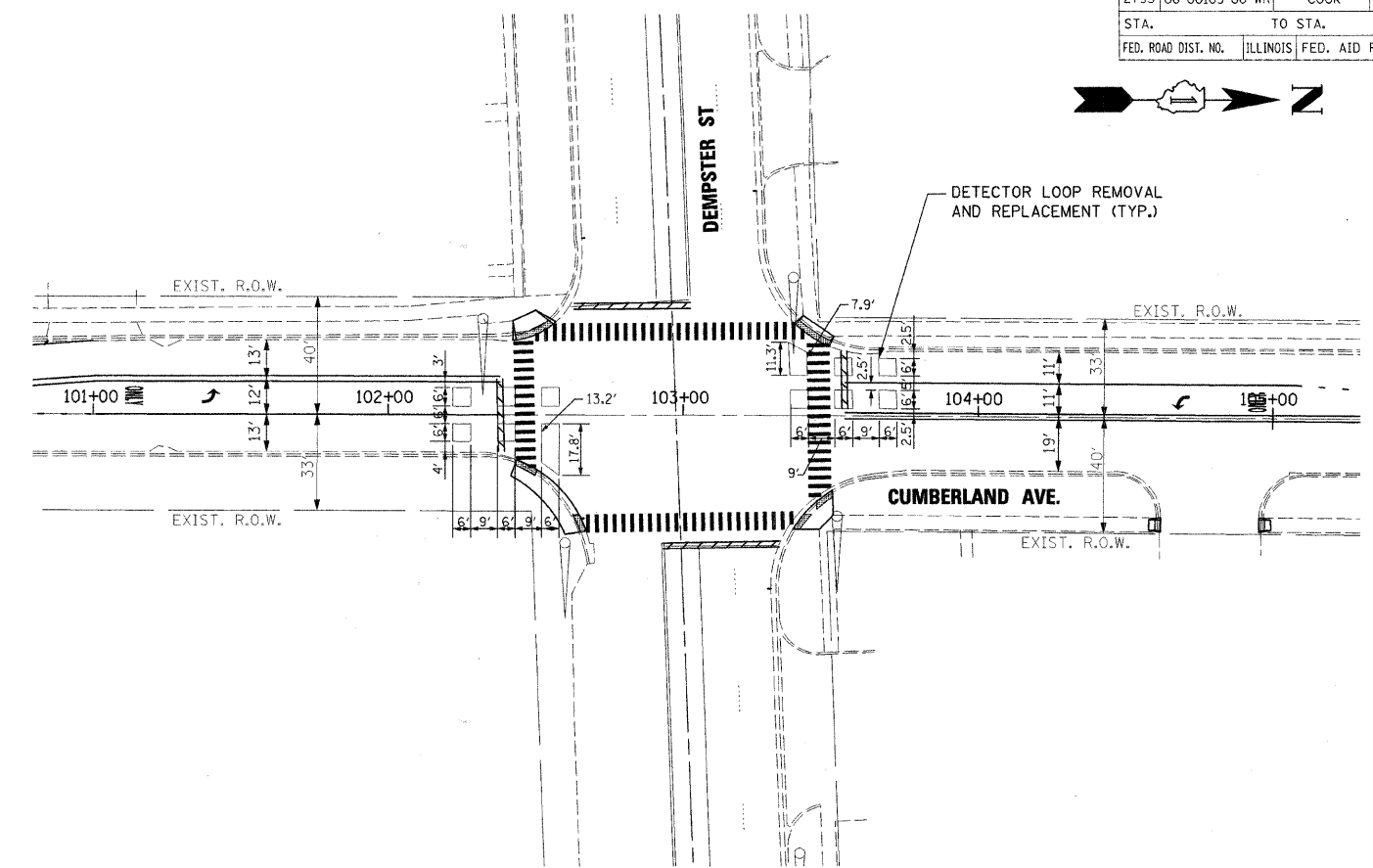
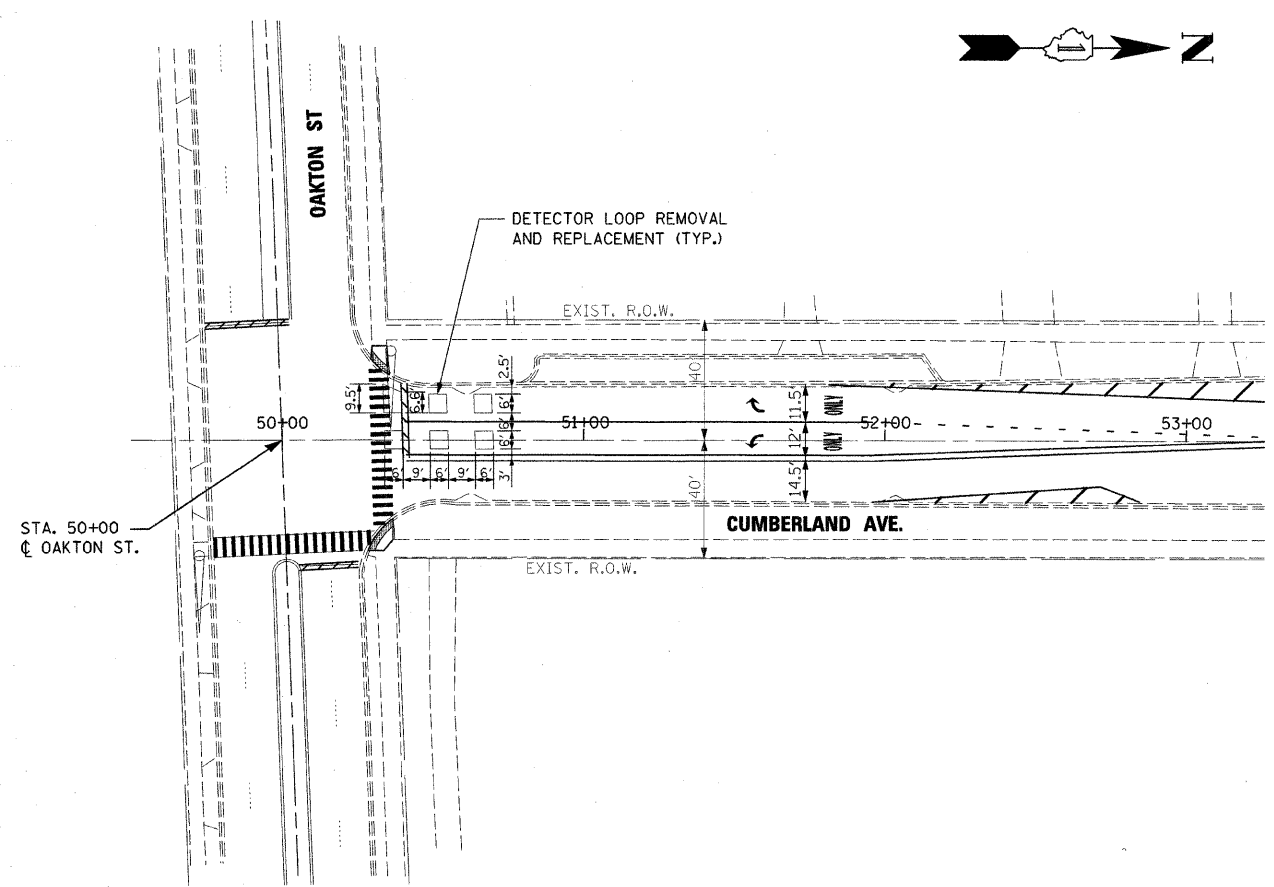


F.A.P. RTE.	SECTION	COUNTY	TOTAL SHEETS	SHEET NO.
2793	06-00109-00-WR	COOK	24	17
STA.		TO STA.		
FED. ROAD DIST. NO.		ILLINOIS FED. AID PROJECT		



REVISIONS	
NAME	DATE

ILLINOIS DEPARTMENT OF TRANSPORTATION  
 VILLAGE OF NILES  
 CUMBERLAND AVENUE RESURFACING/WIDENING  
 OAKTON STREET TO CHURCH STREET

**DETECTOR LOOPS  
 REMOVAL AND REPLACEMENT**

SCALE: VERT. 1"=30'  
 HORIZ. 1"=30'

DATE \_\_\_\_\_ DRAWN BY JTF  
 CHECKED BY BA

PLOT DATE = 1/29/2008  
 FILE NAME = 866835  
 PLOT SCALE = 850/85  
 USER NAME = WJERS