

F.A. RTE.	SECTION	COUNTY	TOTAL SHEETS	SHEET NO.
464	07-00014-00-SP	TAZEWELL	44	1
		ILLINOIS	CONTRACT NO.	89480

STATE OF ILLINOIS
DEPARTMENT OF TRANSPORTATION
DIVISION OF HIGHWAYS

PLANS FOR PROPOSED SPRINGFIELD ROAD IMPROVEMENTS

TAZEWELL COUNTY
CONTRACT NO. 89480
SECTION 07-00014-00-SP
FEDERAL PROJECT NO. HSIP-RS-1467(104)
F.A.S. ROUTE 464
JOB NO. C-94-101-07

INDEX OF SHEETS

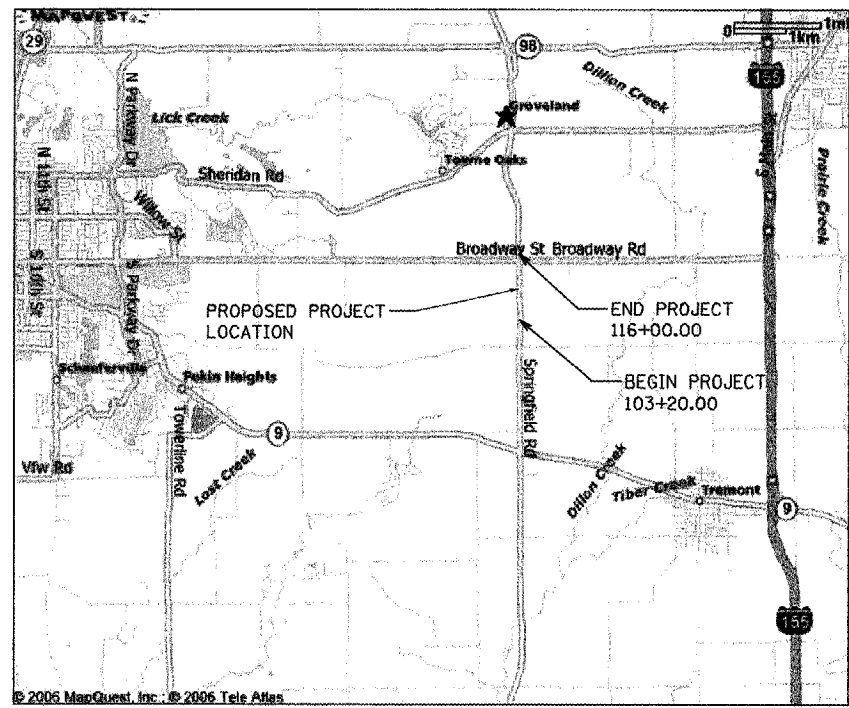
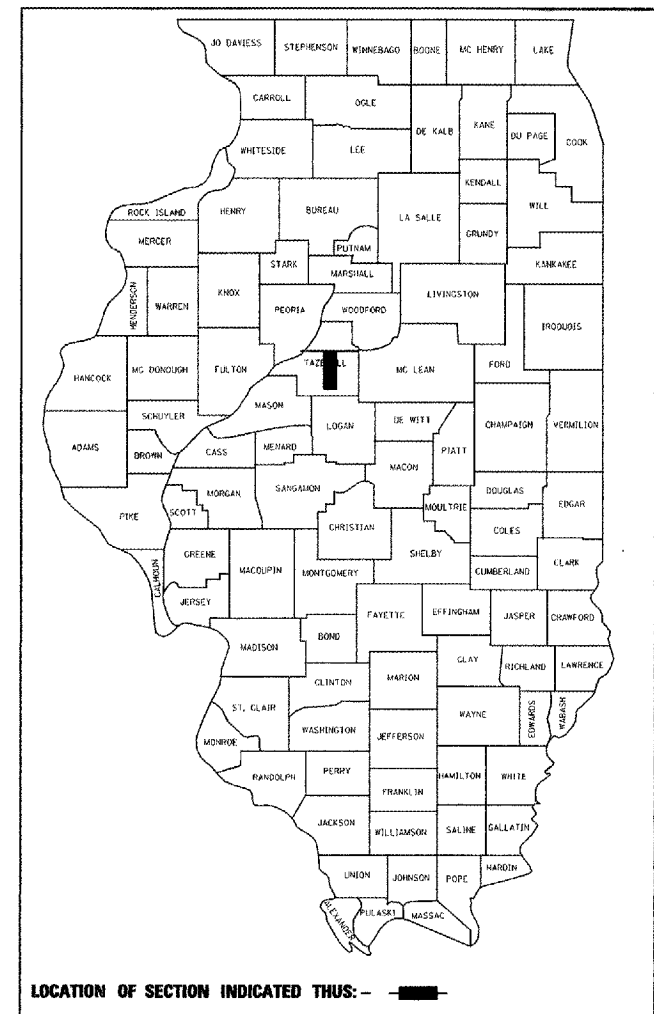
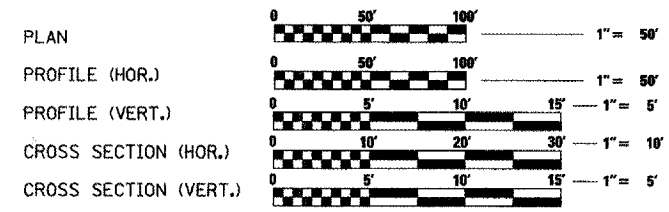
1. COVER
2. GENERAL NOTES AND LEGEND
3. SUMMARY OF QUANTITIES
- 4.-5. SCHEDULE OF QUANTITIES
6. TYPICAL SECTIONS
7. ALIGNMENT, TIES, AND BENCHMARKS
8. REMOVAL PLAN
- 9.-10. PLAN AND PROFILE
11. INTERSECTION DETAIL
12. DETOUR PLAN
13. EROSION CONTROL PLAN
14. PAVEMENT MARKING AND SIGNING PLAN
15. ARTICULATED BLOCK REVETMENT MAT DETAIL
16. STONE RIPRAP DETAIL
17. FLASHING BEACON INTERSECTION PLAN ELECTRICAL
18. FLASHING BEACON DETAILS
19. TYPICAL APPLICATION OF SILT FILTER FENCE
- 20.-21. BUTT JOINTS
- 22.-23. RURAL ENTRANCES FOR 3R PROJECTS
24. BITUMINOUS SURFACE REMOVAL (COLD MILLING)
25. PIPE CULVERT EXTENSION COLLAR (WITHOUT END SECTION)
- 26.-28. TYPE A GUTTER (MODIFIED), (INLET, OUTLET, AND ENTRANCE)
- 29.-30. TYPICAL PAVEMENT MARKINGS
- 31.-43. CROSS SECTIONS
44. BORING LOGS

LIST OF STANDARDS

IDOT STANDARDS

- | | |
|-----------|---|
| 280001-04 | TEMPORARY EROSION CONTROL SYSTEMS |
| 542301-01 | PRECAST REINFORCED CONCRETE FLARED END SECTION |
| 542311 | GRATING FOR CONCRETE FLARED END SECTION (FOR 24" THRU 54" PIPE) |
| 602401-01 | MANHOLE TYPE A |
| 602601-01 | PRECAST REINFORCED CONCRETE FLAT SLAB TOP |
| 604001-02 | FRAME AND LIDS TYPE 1 |
| 604041-01 | FRAME AND GRATE TYPE 9 |
| 606001-03 | CONCRETE CURB TYPE B AND COMBINATION CONCRETE CURB AND GUTTER |
| 606301-03 | PC CONCRETE ISLANDS AND MEDIANS |
| 701901 | TRAFFIC CONTROL DEVICES |
| 720001 | SIGN PANEL MOUNTING DETAILS |
| 720006-07 | SIGN PANEL ERECTION DETAILS |
| 728001 | TELESCOPING STEEL SIGN SUPPORT |
| 780001-01 | TYPICAL PAVEMENT MARKINGS |
| 781001-02 | TYPICAL APPLICATIONS RAISED REFLECTIVE PAVEMENT MARKERS |

TOLL FREE
JOINT UTILITY LOCATING INFORMATION FOR EXCAVATORS
(J.U.L.I.E.) TELEPHONE NUMBER
1-800-892-0123



TOTAL AND NET LENGTH OF IMPROVEMENT: 1280.0 FT = 0.24 MILES

MICHAEL P. BRITTON
061871
REGISTERED
PROFESSIONAL
ENGINEER
OF
ILLINOIS
DATE SIGNED: 2/15/08
LIC. EXP. DATE: 11/30/09

**PRINTED BY THE AUTHORITY
OF THE STATE OF ILLINOIS**

APPROVED: Feb 15 20 08
John J. Anderson
COUNTY ENGINEER

PASSED: 2-19 20 08
Derek C. Pitt
DISTRICT FOUR ENGINEER OF
LOCAL ROADS & STREETS

Releasing For
Bid Based on
Limited Review: 2/20 20 08
Joseph E. Cronwell
DEPUTY DIRECTOR OF HIGHWAYS,
REGION THREE ENGINEER

STATE OF ILLINOIS
DEPARTMENT OF TRANSPORTATION

DATE: 02/15/08
HANSON
Hanson Professional Services Inc.
© Copyright Hanson Professional Services Inc. 2006
Hanson Professional Services Inc.
2900 W. Willow Knolls Road
Peoria, Illinois 61614-1129

ADT (2004) = 4600, SU = 9%, MU = 3%
HIGHWAY CLASS: III
DESIGN SPEED: 45 MPH
DESIGN POLICY: 3R
VARIANCES GRANTED: NONE
COMMITMENTS: NONE